TAX MAP

BOROUGH OF HIGHLAND PARK

MIDDLESEX COUNTY, NEW JERSEY

1971

DETAIL SHEET LEGEND

4 BLOCK NUMBER

(12) LOT NUMBER

BOROUGH ENGINEER

ORIGINAL:	JOHN T. HOPKINS 1916	
	GEORGE J. TERWILLIGER JR.	1971 1972 1973 1974 ~~1975~~
	RAYMOND E. BORUP, JR.	1987
	C.M.E. ASSOCIATES MICHAEL J. McGURL PLS 38338	2002

REVISIONS		
DATE	NAME	L.S. NO.
9-87	RAYMOND E. BORUP, JR.	12803
12-88	"	"
1-95	"	"
12-95	"	"
6-96	"	"
10-98	"	"
7/02	CME ASSOC. MICHAEL J. McGURL	38338

KEY-
99- SHEET NUMBERS
35 - BLOCK "

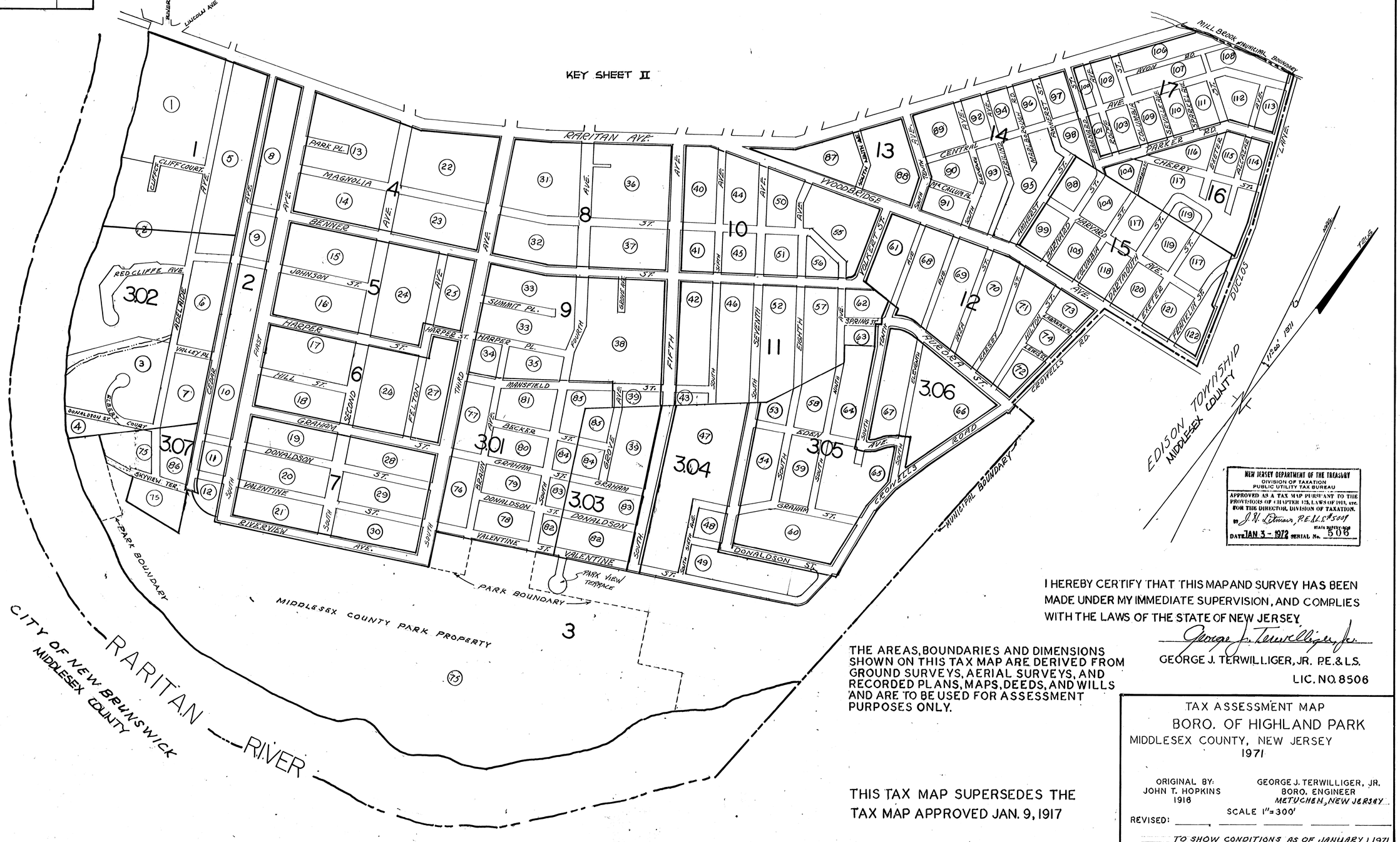

NEW JERSEY DEPARTMENT OF THE TREASURY
DIVISION OF TAXATION
PUBLIC UTILITY TAX BUREAU
APPROVED AS A TAX MAP PURSUANT TO THE PROVISIONS OF CHAPTER 175, LAWS OF 1913, ETC. FOR THE DIRECTOR, DIVISION OF TAXATION.
BY J. H. Litman, P.E.&L.S. #5009
STATE SURVEYOR
DATE JAN 3 - 1972 SERIAL No. 506

I HEREBY CERTIFY THAT THIS MAP AND SURVEY HAS BEEN MADE UNDER MY IMMEDIATE SUPERVISION, AND COMPLIES WITH THE LAWS OF THE STATE OF NEW JERSEY.

George J. Terwilliger, Jr.

GEORGE J. TERWILLIGER, JR. P.E.&L.S.
LIC. NO. 8506

THE AREAS, BOUNDARIES AND DIMENSIONS SHOWN ON THIS TAX MAP ARE DERIVED FROM GROUND SURVEYS, AERIAL SURVEYS, AND RECORDED PLANS, MAPS, DEEDS, AND WILLS AND ARE TO BE USED FOR ASSESSMENT PURPOSES ONLY.

THIS TAX MAP SUPERSEDES THE TAX MAP APPROVED JAN. 9, 1917

TAX ASSESSMENT MAP
BORO. OF HIGHLAND PARK
MIDDLESEX COUNTY, NEW JERSEY
1971

ORIGINAL BY: JOHN T. HOPKINS 1916

GEORGE J. TERWILLIGER, JR. BORO. ENGINEER METUCHEN, NEW JERSEY

SCALE 1"=300'

REVISED:

TO SHOW CONDITIONS AS OF JANUARY 1, 1971
REVISED AS OF JAN. 1, 1975
REVISED AS OF DEC. 31, 1975

REVISED JANUARY 1995 BY C.M.E. ASSOC.
REVISED JUNE 1996 BY C.M.E. ASSOC.
REVISED OCTOBER 1998 BY C.M.E. ASSOC.

REVISED SEPTEMBER 1987 BY C.M.E. ASSOCIATES
REVISED DECEMBER 1988 BY C.M.E. ASSOCIATES
REVISED MAY 1991 BY C.M.E. ASSOCIATES

KEY SHEET-I

INDEX - 2

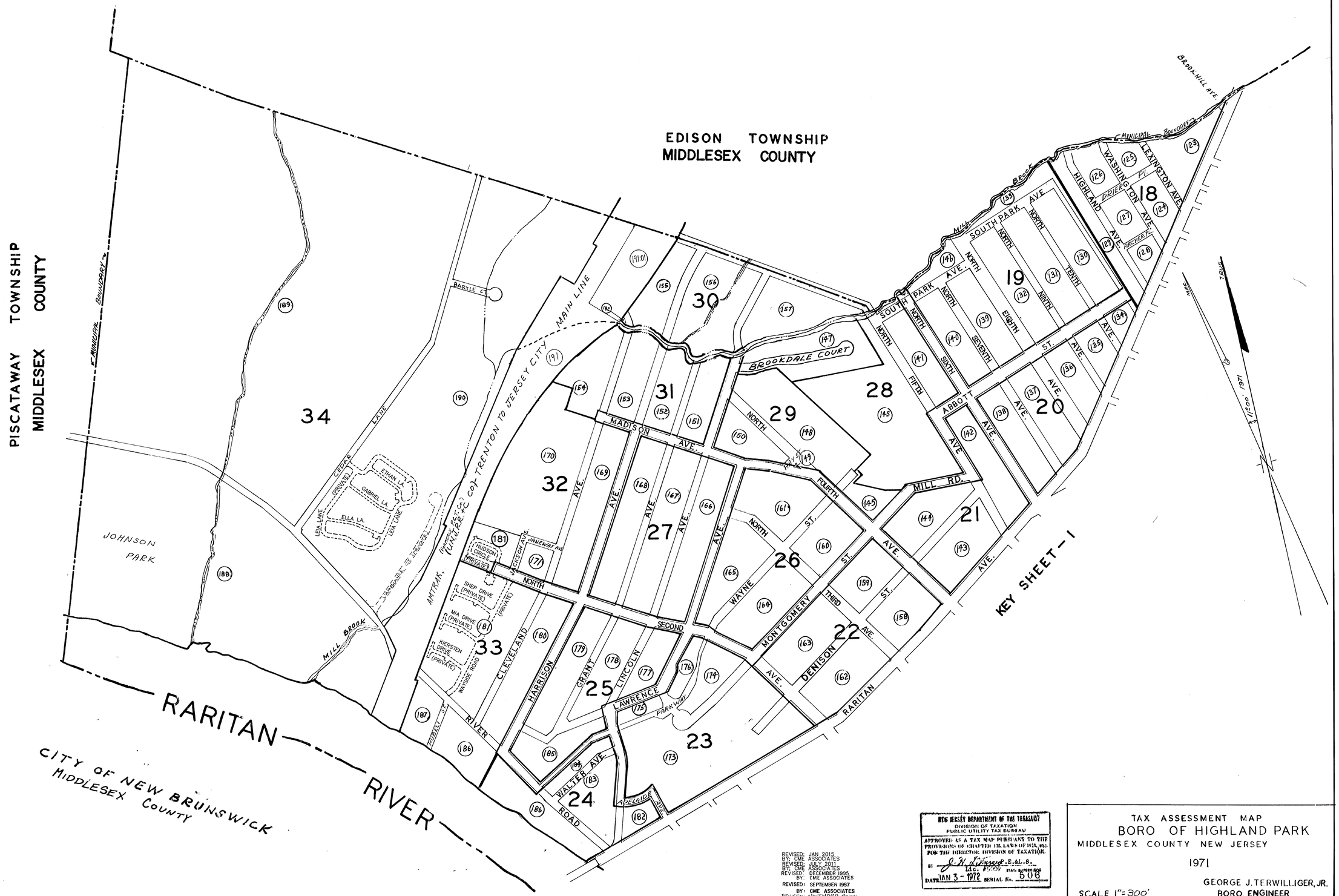

REVISED: JAN 2015
BY: CME ASSOCIATES
REVISED: JULY 2011
BY: CME ASSOCIATES
REVISED: DECEMBER 1995
BY: CME ASSOCIATES
REVISED: SEPTEMBER 1987
BY: CME ASSOCIATES
REVISED: NOVEMBER 2008
CME ASSOC.

NEW JERSEY DEPARTMENT OF THE TREASURY
DIVISION OF TAXATION
PUBLIC UTILITY TAX BUREAU
APPROVED AS A TAX MAP PURSUANT TO THE PROVISIONS OF CHAPTER 172, LAWS OF 1918, ETC. FOR THE DIRECTOR, DIVISION OF TAXATION.
BY: J. H. L. Vizzard, P.E.&L.S. Lic. #5009 STATE SUPERVISOR
DATE: JAN 3 - 1972 SERIAL No. 506

TAX ASSESSMENT MAP
BORO OF HIGHLAND PARK
MIDDLESEX COUNTY NEW JERSEY
1971
SCALE 1"=300'
GEORGE J. TERWILLIGER, JR.
BORO. ENGINEER

REVISED AS OF JAN. 1, 1975
REVISED AS OF DEC. 31, 1975

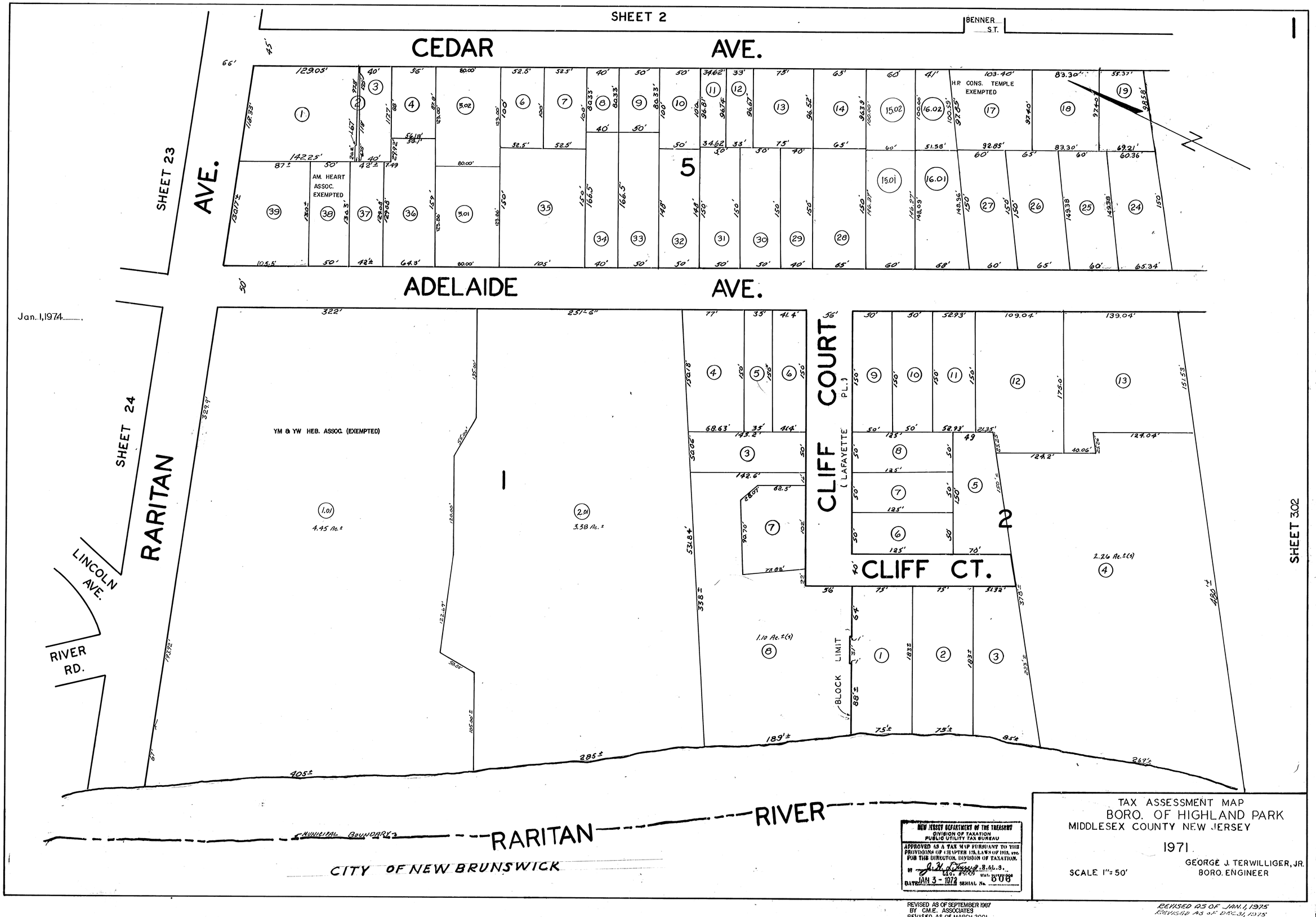
SHEET 2
BENNER ST.
CEDAR AVE.
ADELAIDE AVE.
SHEET 23
SHEET 24
SHEET 3.02
RARITAN AVE.
LINCOLN AVE.
RIVER RD.
CLIFF COURT
(LAFAYETTE PL.)
CLIFF CT.
H.P. CONS. TEMPLE EXEMPTED
AM. HEART ASSOC. EXEMPTED
YM & YW HEB. ASSOC. (EXEMPTED)
BLOCK LIMIT
MUNICIPAL BOUNDARY
RARITAN RIVER
CITY OF NEW BRUNSWICK
Jan. 1, 1974
NEW JERSEY DEPARTMENT OF THE TREASURY
DIVISION OF TAXATION
PUBLIC UTILITY TAX BUREAU
APPROVED AS A TAX MAP PURSUANT TO THE PROVISIONS OF CHAPTER 175, LAWS OF 1913, ETC. FOR THE DIRECTOR, DIVISION OF TAXATION.
BY J. H. Lowry P.S.&L.S.
Lic. #5009
STAT. INSPECTOR
DATE JAN 3 - 1972
SERIAL No. 506
TAX ASSESSMENT MAP
BORO. OF HIGHLAND PARK
MIDDLESEX COUNTY NEW JERSEY
1971
SCALE 1" = 50'
GEORGE J. TERWILLIGER, JR.
BORO. ENGINEER
REVISED AS OF SEPTEMBER 1987
BY C.M.E. ASSOCIATES
REVISED AS OF MARCH 2001
BY C.M.E. ASSOCIATES
REVISED AS OF JAN. 1, 1975
REVISED AS OF DEC. 31, 1975
REVISED AS OF OCT. 1, 1977.

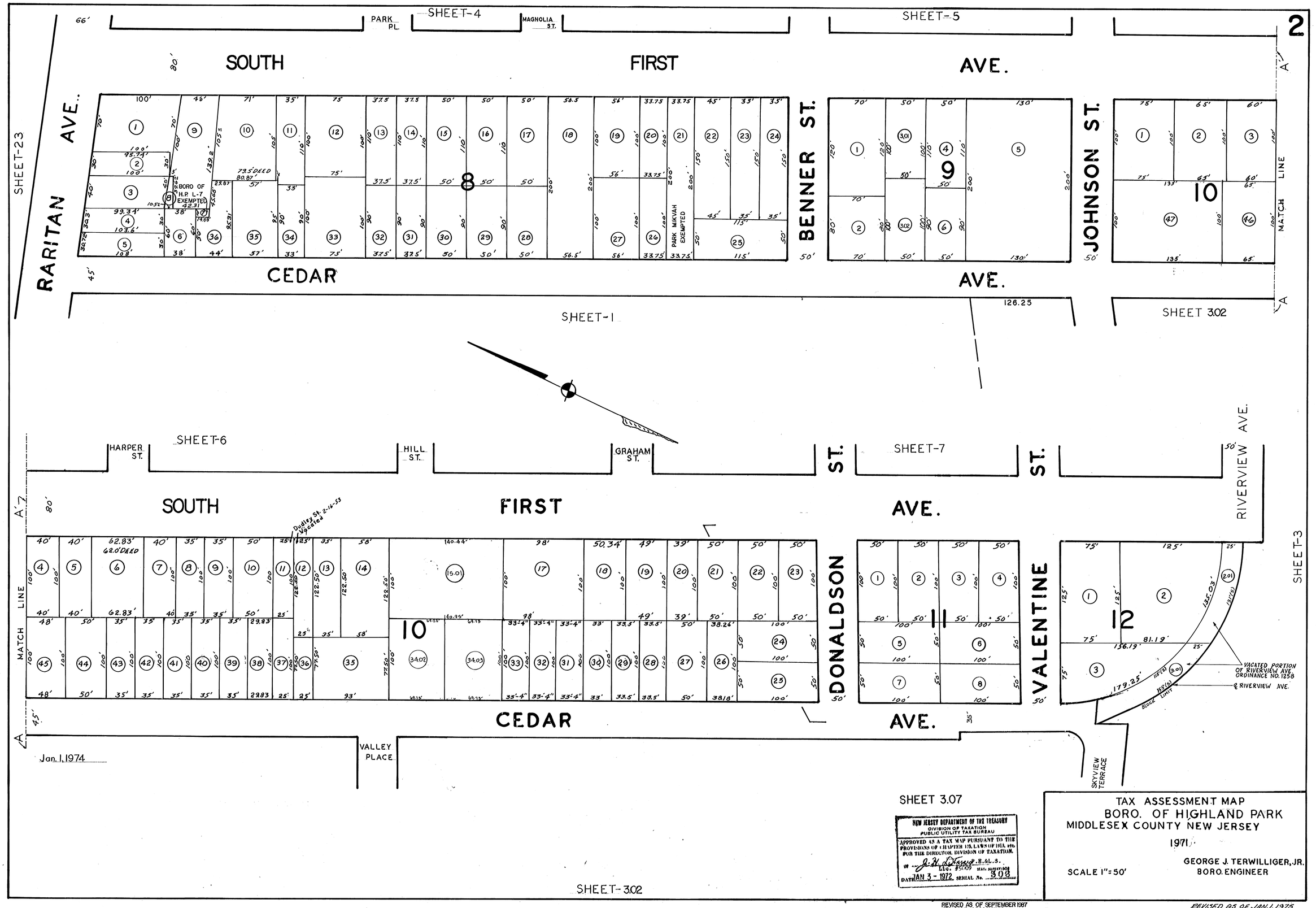
2
SHEET-4
SHEET-5
PARK PL.
MAGNOLIA ST.
SOUTH FIRST AVE.
RARITAN AVE.
BENNER ST.
JOHNSON ST.
CEDAR AVE.
SHEET-23
SHEET-1
SHEET 3.02
126.25
BORO OF H.P. L-7 EXEMPTED
PARK MIKVAH EXEMPTED
MATCH LINE
SHEET-6
SHEET-7
HARPER ST.
HILL ST.
GRAHAM ST.
ST.
ST.
RIVERVIEW AVE.
SHEET-3
Dudley St. Vacated 2-14-53
DONALDSON
VALENTINE
VACATED PORTION OF RIVERVIEW AVE ORDINANCE NO. 1258
℄ RIVERVIEW AVE.
BLDG. LINE
VALLEY PLACE
SKYVIEW TERRACE
Jan. 1, 1974
SHEET 3.07
SHEET-3.02
NEW JERSEY DEPARTMENT OF THE TREASURY
DIVISION OF TAXATION
PUBLIC UTILITY TAX BUREAU
APPROVED AS A TAX MAP PURSUANT TO THE PROVISIONS OF CHAPTER 173, LAWS OF 1913, ETC. FOR THE DIRECTOR, DIVISION OF TAXATION.
P.S.&L.S.
LIC. #5009 STATE SURVEYOR
DATE JAN 3 - 1972 SERIAL No. 308
TAX ASSESSMENT MAP
BORO. OF HIGHLAND PARK
MIDDLESEX COUNTY NEW JERSEY
1971
SCALE 1"=50'
GEORGE J. TERWILLIGER, JR.
BORO. ENGINEER
REVISED AS OF SEPTEMBER 1987
BY CME ASSOCIATES
REVISED AS OF MAY 1991
BY CME ASSOCIATES
REVISED AS OF DECEMBER 1996
BY CME ASSOCIATES
REVISED AS OF MAY 1997
BY CME ASSOCIATES
REVISED AS OF JAN. 1, 1975
REVISED AS OF DEC. 31, 1975
2

REVISED: 12-12-73, BLK. 75, L. 25 & 26

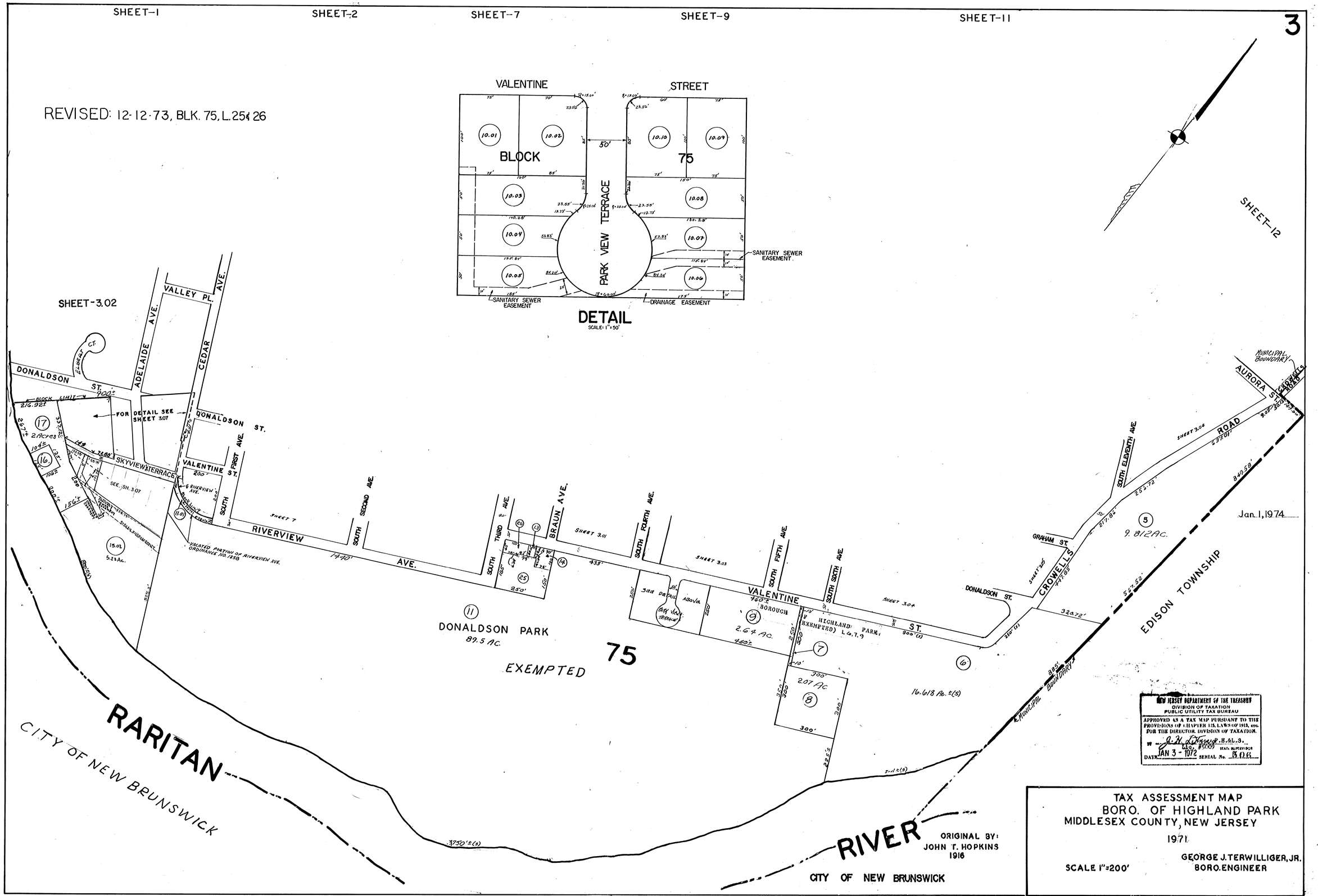

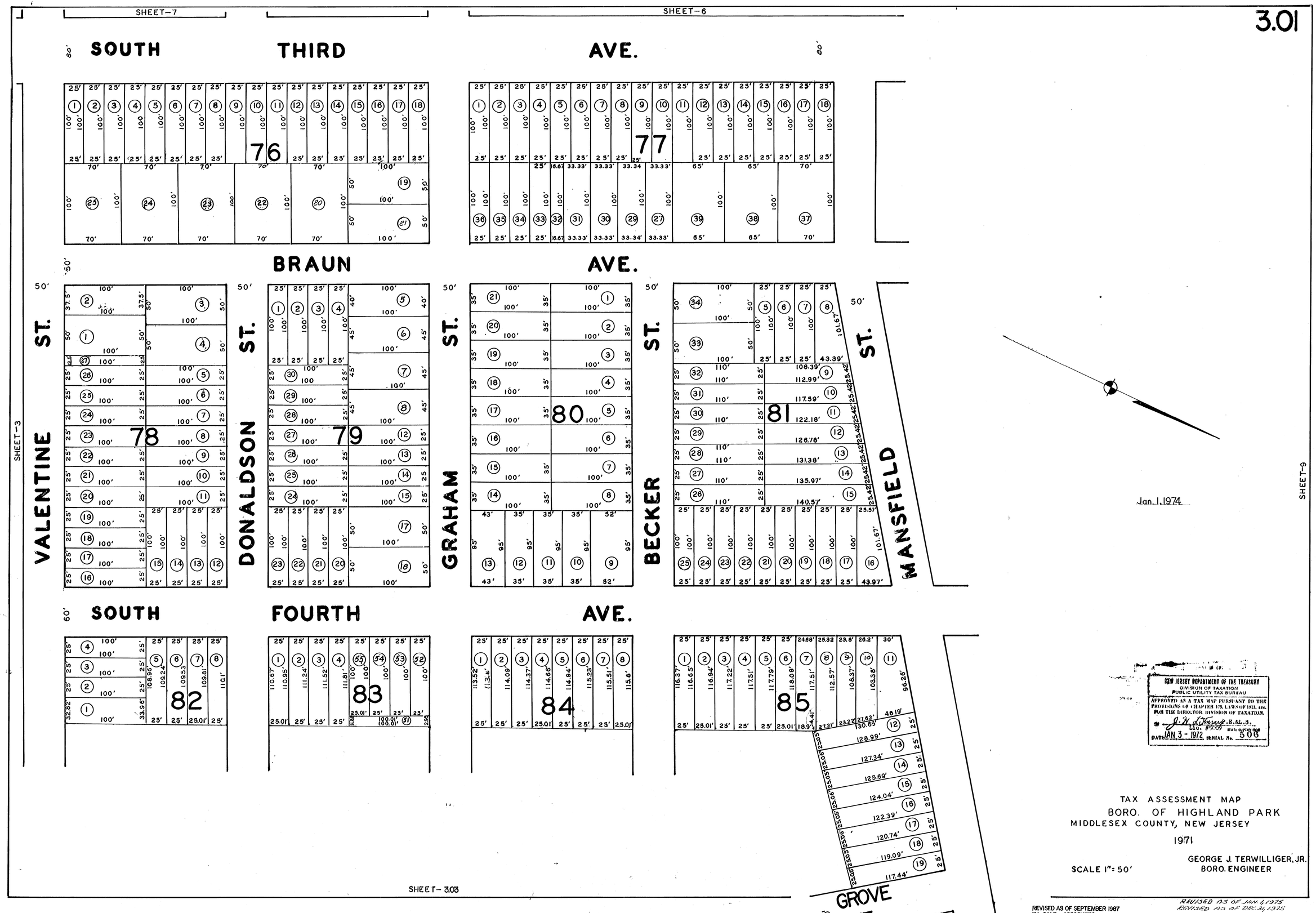
SHEET-7
SHEET-6
SOUTH THIRD AVE.
BRAUN AVE.
SOUTH FOURTH AVE.
VALENTINE ST.
DONALDSON ST.
GRAHAM ST.
BECKER ST.
MANSFIELD ST.
GROVE AVE.
76
77
78
79
80
81
82
83
84
85
SHEET-3
SHEET-9
SHEET-3.03
Jan. 1, 1974
NEW JERSEY DEPARTMENT OF THE TREASURY
DIVISION OF TAXATION
PUBLIC UTILITY TAX BUREAU
APPROVED AS A TAX MAP PURSUANT TO THE PROVISIONS OF CHAPTER 123, LAWS OF 1913, etc.
FOR THE DIRECTOR, DIVISION OF TAXATION.
DATE JAN 3 - 1972 SERIAL No. 506
TAX ASSESSMENT MAP
BORO. OF HIGHLAND PARK
MIDDLESEX COUNTY, NEW JERSEY
1971
SCALE 1" = 50'
GEORGE J. TERWILLIGER, JR.
BORO. ENGINEER
REVISED AS OF SEPTEMBER 1987
BY C.M.E. ASSOCIATES
REVISED AS OF JAN. 1, 1975
REVISED AS OF DEC. 31, 1975
3.01

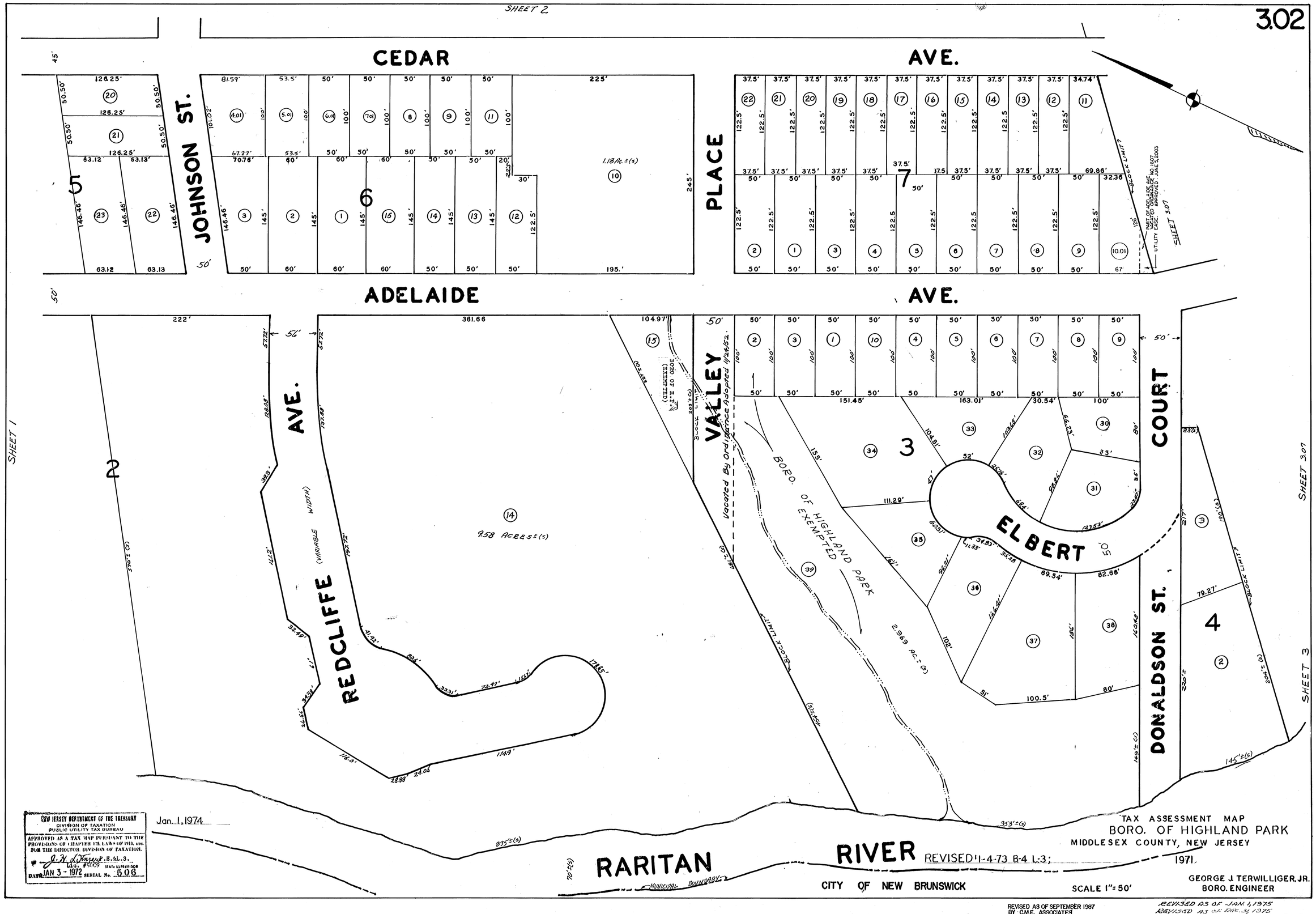
3.02
SHEET 2
CEDAR AVE.
JOHNSON ST.
PLACE
ADELAIDE AVE.
REDCLIFFE AVE.
VALLEY COURT
ELBERT
DONALDSON ST.
RARITAN RIVER
SHEET 1
SHEET 3
SHEET 3.07
BORO. OF HIGHLAND PARK EXEMPTED
Vacated By Ordinance Adopted 11/24/52
9.58 ACRES±(S)
2.969 AC.±(S)
1.18 AC.±(S)
BLOCK LIMIT
MUNICIPAL BOUNDARY
Jan. 1, 1974
REVISED 1-4-73 B-4 L-3;
1971
CITY OF NEW BRUNSWICK
SCALE 1"=50'
TAX ASSESSMENT MAP
BORO. OF HIGHLAND PARK
MIDDLESEX COUNTY, NEW JERSEY
GEORGE J. TERWILLIGER, JR.
BORO. ENGINEER
NEW JERSEY DEPARTMENT OF THE TREASURY
DIVISION OF TAXATION
PUBLIC UTILITY TAX BUREAU
APPROVED AS A TAX MAP PURSUANT TO THE PROVISIONS OF CHAPTER 175, LAWS OF 1913, ETC. FOR THE DIRECTOR, DIVISION OF TAXATION.
J. H. L. Ferrer P.E.&L.S.
LIC. #5009 STATE SUPERVISOR
DATE JAN 3 - 1972 SERIAL No. 506
REVISED AS OF SEPTEMBER 1987 BY C.M.E. ASSOCIATES
REVISED AS OF JAN. 1, 1975
REVISED AS OF DEC. 31, 1975
REVISED AS OF APRIL 26, 1990
REVISED AS OF 4/23/03 BY C.M.E. ASSOC.
REVISED AS OF 10/07 BY C.M.E. ASSOC.
3.02

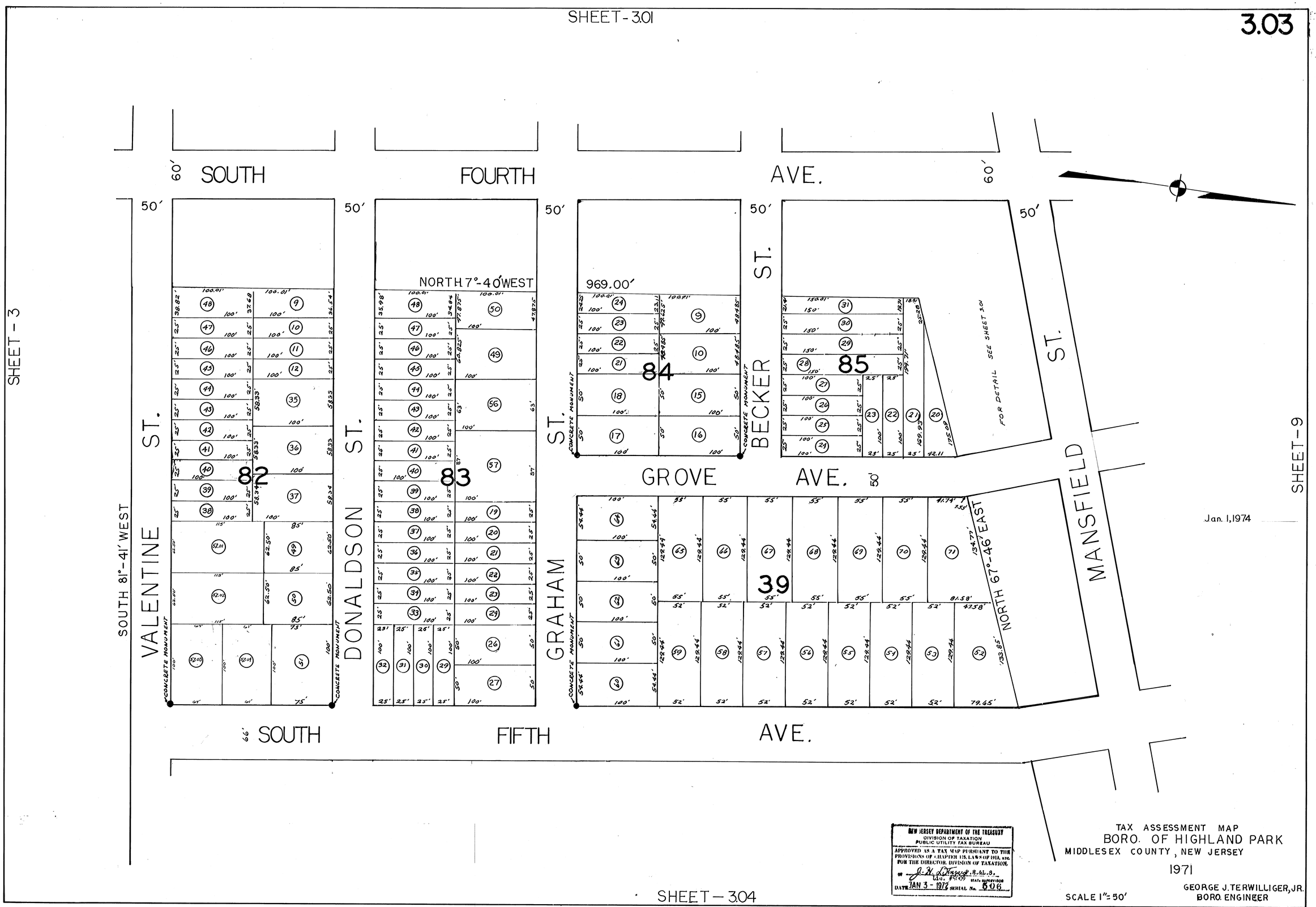
SOUTH
FOURTH
AVE.
60'
50'
SHEET - 3
SOUTH 81°-41' WEST
VALENTINE ST.
DONALDSON ST.
NORTH 7°-40' WEST
969.00'
BECKER ST.
GRAHAM ST.
MANSFIELD ST.
NORTH 67°-46' EAST
GROVE AVE.
SOUTH FIFTH AVE.
82
83
84
85
39
CONCRETE MONUMENT
FOR DETAIL SEE SHEET 3.01
SHEET-9
Jan. 1,1974
NEW JERSEY DEPARTMENT OF THE TREASURY
DIVISION OF TAXATION
PUBLIC UTILITY TAX BUREAU
APPROVED AS A TAX MAP PURSUANT TO THE PROVISIONS OF CHAPTER 175, LAWS OF 1918, ETC. FOR THE DIRECTOR, DIVISION OF TAXATION.
DATE JAN 3 - 1972 SERIAL No. 506
TAX ASSESSMENT MAP
BORO. OF HIGHLAND PARK
MIDDLESEX COUNTY, NEW JERSEY
1971
SCALE 1" = 50'
GEORGE J. TERWILLIGER, JR.
BORO. ENGINEER
SHEET - 3.04
REVISED AS OF SEPTEMBER 1987
BY C.M.E. ASSOCIATES
REVISED AS OF DECEMBER 1988
BY C.M.E. ASSOCIATES
REVISED AS OF JAN. 1, 1975
REVISED AS OF DEC. 31, 1975
REVISED AS OF OCT. 1, 1977
3.03

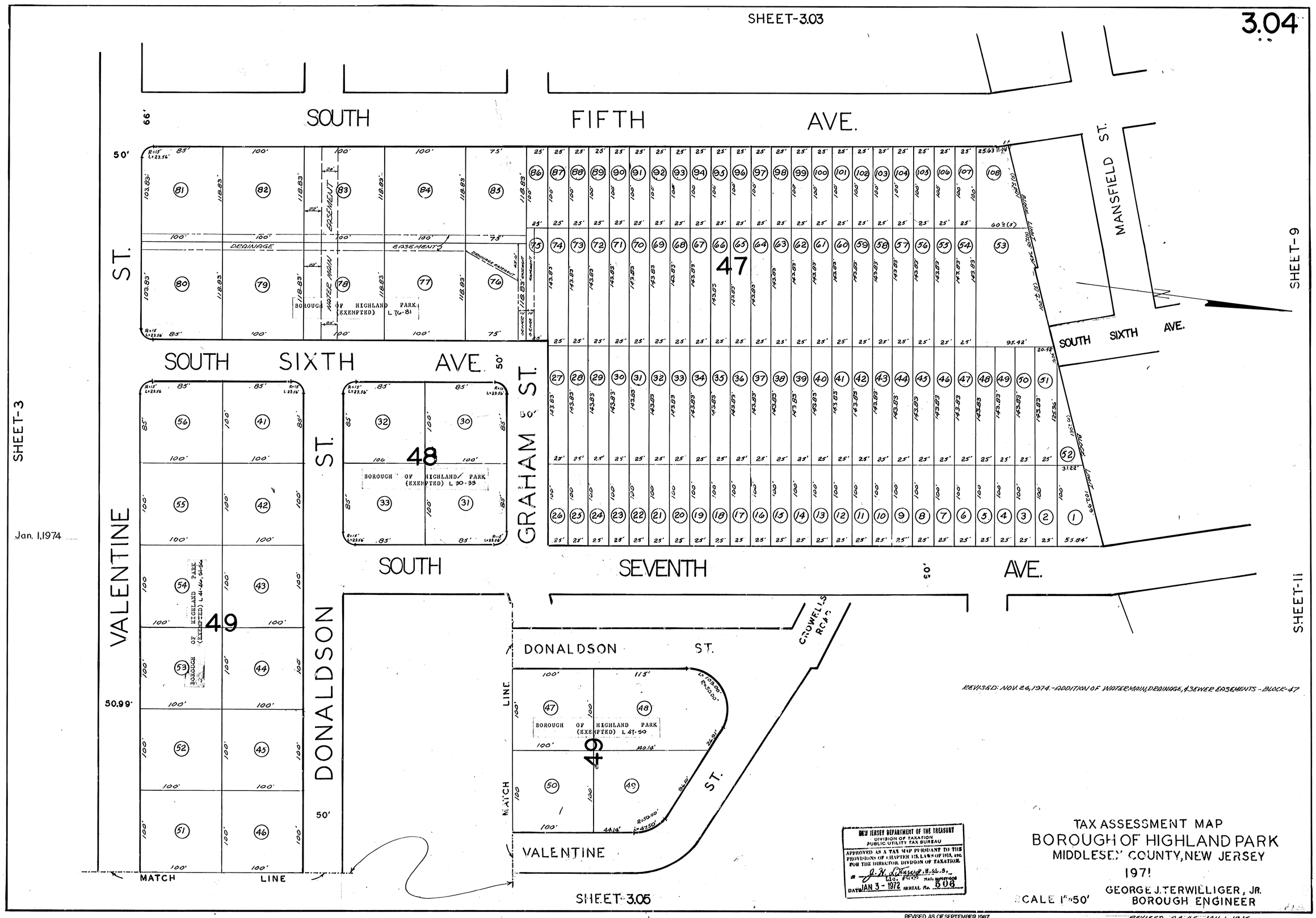

REVISED AS OF SEPTEMBER 1987
BY C.M.E. ASSOCIATES

REVISED AS OF JAN. 1, 1975
REVISED AS OF DEC. 31, 1975

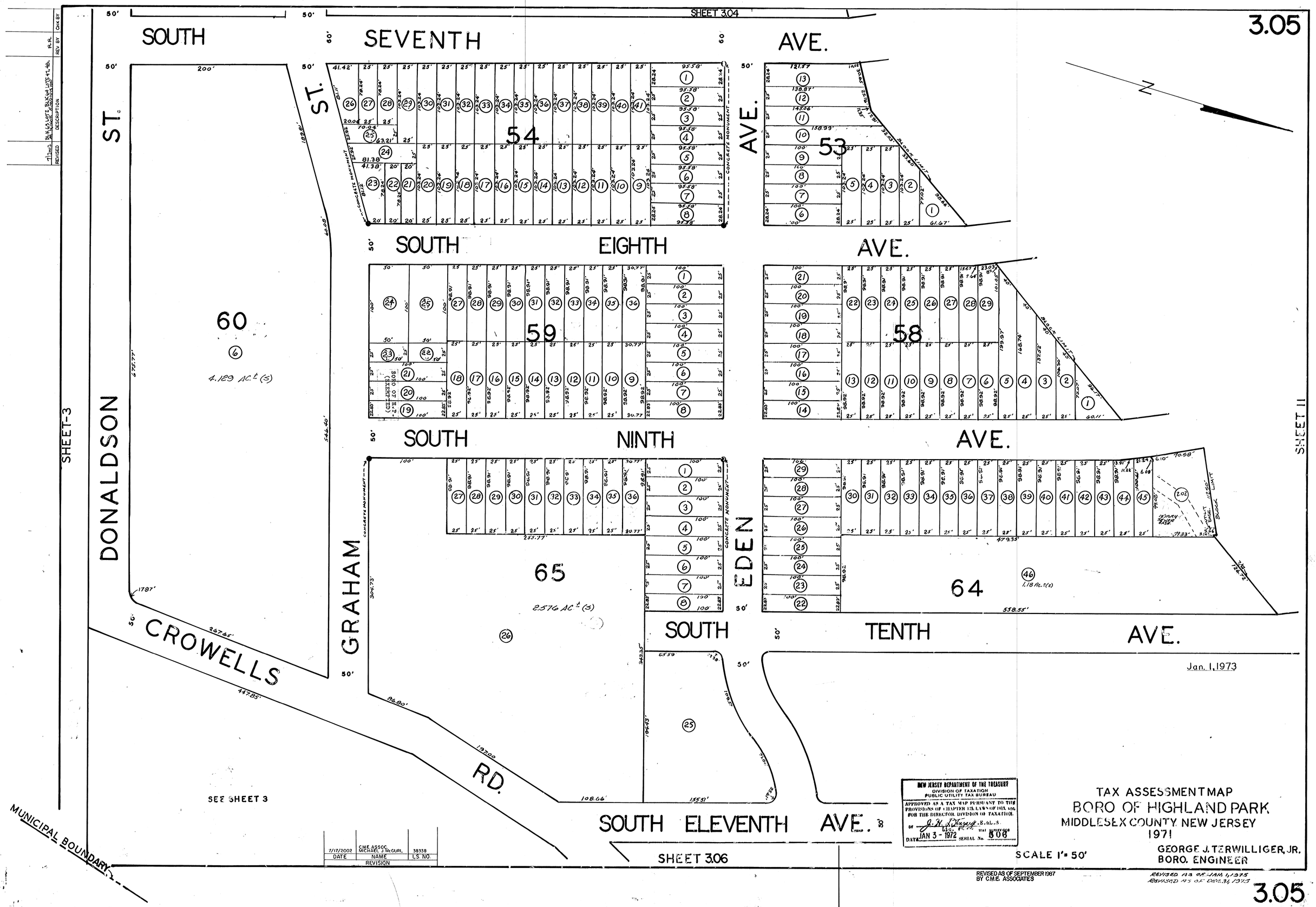
3.05
SHEET 3.04
SOUTH SEVENTH AVE.
SOUTH EIGHTH AVE.
SOUTH NINTH AVE.
SOUTH TENTH AVE.
SOUTH ELEVENTH AVE.
DONALDSON ST.
GRAHAM ST.
EDEN AVE.
CROWELLS RD.
54
53
60
4.129 AC.t (S)
59
58
65
2.576 AC.t (S)
64
1.18 AC.t (S)
SHEET-3
SHEET 11
SEE SHEET 3
SHEET 3.06
MUNICIPAL BOUNDARY
Jan. 1, 1973
NEW JERSEY DEPARTMENT OF THE TREASURY
DIVISION OF TAXATION
PUBLIC UTILITY TAX BUREAU
APPROVED AS A TAX MAP PURSUANT TO THE PROVISIONS OF CHAPTER 123, LAWS OF 1913, ETC. FOR THE DIRECTOR, DIVISION OF TAXATION.
DATE JAN 3 - 1972 SERIAL No. 806
7/17/2002 | C.M.E. ASSOC. MICHAEL J. McGURL | 38339
DATE | NAME | L.S. NO.
REVISION
TAX ASSESSMENT MAP
BORO OF HIGHLAND PARK
MIDDLESEX COUNTY, NEW JERSEY
1971
GEORGE J. TERWILLIGER, JR.
BORO. ENGINEER
SCALE 1" = 50'
REVISED AS OF SEPTEMBER 1987
BY C.M.E. ASSOCIATES
REVISED AS OF JAN 1, 1975
REVISED AS OF DEC. 31, 1973
3.05

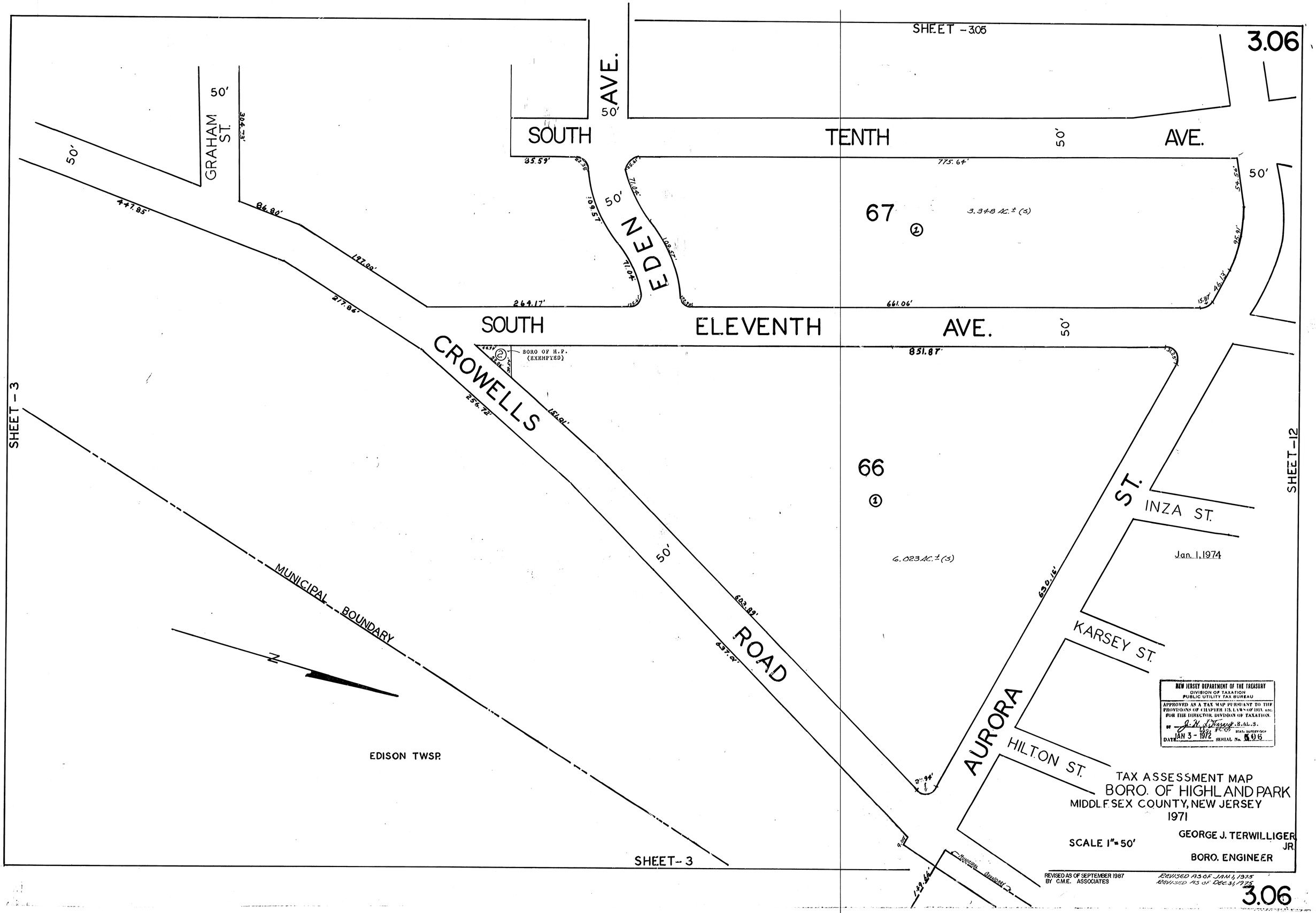

SHEET -3.05
3.06
SOUTH TENTH AVE.
SOUTH ELEVENTH AVE.
EDEN AVE.
CROWELLS ROAD
AURORA ST.
INZA ST.
KARSEY ST.
HILTON ST.
GRAHAM ST.
MUNICIPAL BOUNDARY
EDISON TWSP.
SHEET - 3
SHEET - 12
67
66
3.348 AC.± (S)
6.023 AC.± (S)
BORO OF H.P. (EXEMPTED)
Jan. 1, 1974
NEW JERSEY DEPARTMENT OF THE TREASURY
DIVISION OF TAXATION
PUBLIC UTILITY TAX BUREAU
APPROVED AS A TAX MAP PURSUANT TO THE PROVISIONS OF CHAPTER 175, LAWS OF 1913, etc. FOR THE DIRECTOR, DIVISION OF TAXATION.
BY J. H. L. Tiffany S.&L.S.
STATE SUPERVISOR
DATE JAN 3 - 1972 SERIAL No. 506
TAX ASSESSMENT MAP
BORO. OF HIGHLAND PARK
MIDDLESEX COUNTY, NEW JERSEY
1971
SCALE 1" = 50'
GEORGE J. TERWILLIGER JR.
BORO. ENGINEER
REVISED AS OF SEPTEMBER 1987
BY C.M.E. ASSOCIATES
REVISED AS OF JAN. 1, 1975
REVISED AS OF DEC. 31, 1975
3.06

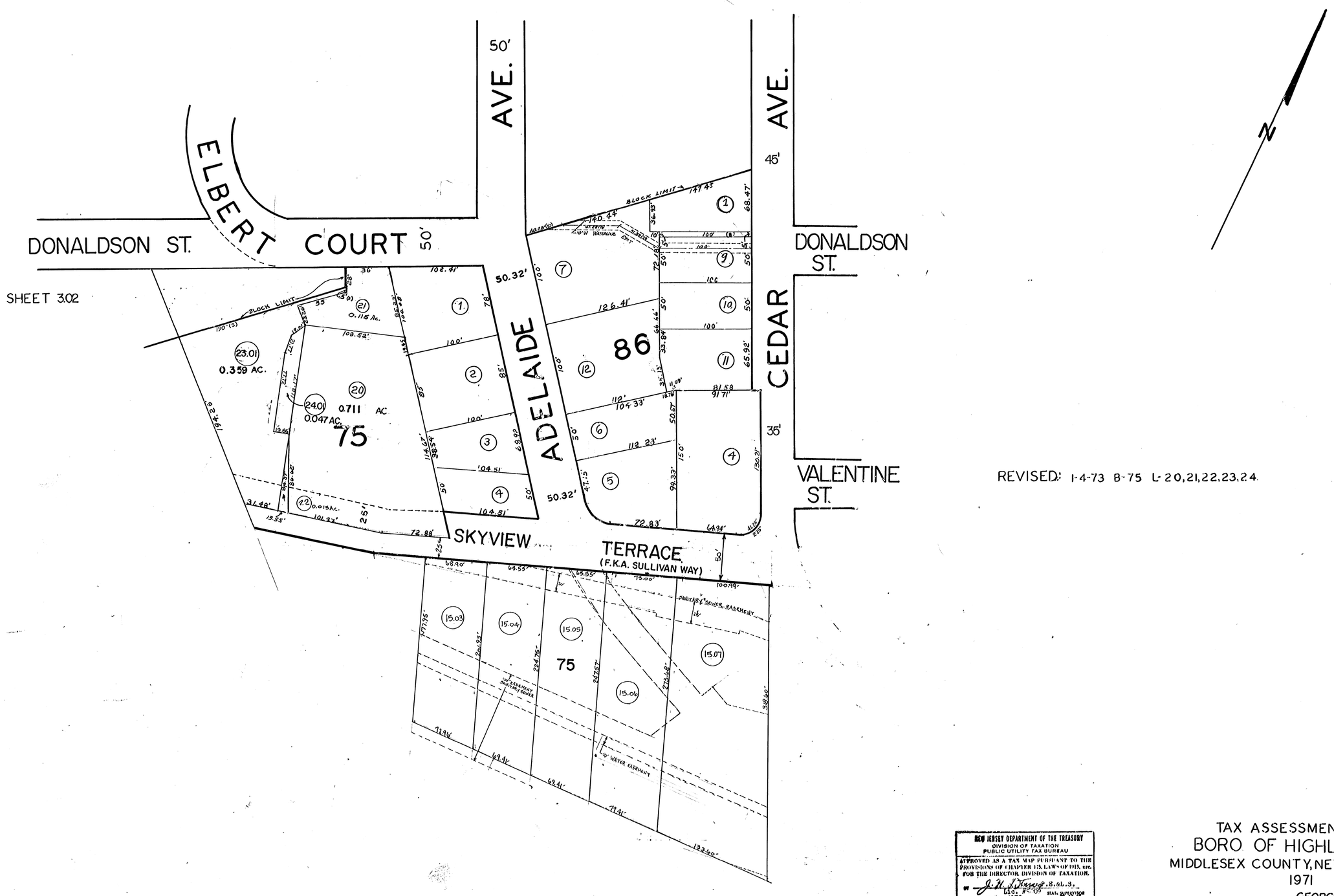

REVISED: 1-4-73 B-75 L-20,21,22,23,24

SHEET-2

NEW JERSEY DEPARTMENT OF THE TREASURY
DIVISION OF TAXATION
PUBLIC UTILITY TAX BUREAU
APPROVED AS A TAX MAP PURSUANT TO THE PROVISIONS OF CHAPTER 175, LAWS OF 1915, etc. FOR THE DIRECTOR, DIVISION OF TAXATION.
BY J. N. Lipman B.&L.S.
Lic. No. 09 STATE SUPERVISOR
DATE JAN 3 - 1972 SERIAL No. 806

TAX ASSESSMENT MAP
BORO. OF HIGHLAND PARK
MIDDLESEX COUNTY, NEW JERSEY
1971

SCALE 1" = 50'

GEORGE J. TERWILLIGER, JR
BORO. ENGINEER

SHEET-3

REVISED AS OF JANUARY 3, 1995 BY C.M.E. ASSOC.
REVISED AS OF OCTOBER 23, 1998 BY C.M.E. ASSOC.
REVISED AS OF SEPTEMBER 23, 2003 BY C.M.E. ASSOC.

REVISED AS OF SEPTEMBER 1987 BY C.M.E. ASSOCIATES
REVISED AS OF MAY 1991 BY C.M.E. ASSOCIATES
REVISED AS OF NOVEMBER 1993 BY C.M.E. ASSOCIATES

REVISED AS OF JAN. 1, 1975
REVISED AS OF DEC. 31, 1975
REVISED AS OF DEC. 16, 1988
WATERLINE ESMT.

NEW JERSEY DEPARTMENT OF THE TREASURY
DIVISION OF TAXATION
PUBLIC UTILITY TAX BUREAU
APPROVED AS A TAX MAP PURSUANT TO THE PROVISIONS OF CHAPTER 175, LAWS OF 1913, ETC. FOR THE DIRECTOR, DIVISION OF TAXATION.
BY J. H. L. Fraser, E.&L.S. Lic. No. 5508
STAT. SUPERVISOR
DATE JAN 3 - 1972 SERIAL No. 508

ORIGINAL BY:
JOHN T. HOPKINS
1916

11/2000	CME ASSOC. RAYMOND E. BORUP JR. PLS 12803
AS OF	BY
REVISED TO SHOW CONDITIONS	

REVISED AS OF SEPTEMBER 1987
BY C.M.E. ASSOCIATES

TAX ASSESSMENT MAP
BORO. OF HIGHLAND PARK
MIDDLESEX COUNTY NEW JERSEY
1971

SCALE 1" = 50'

GEORGE J. TERWILLIGER, JR.
BORO. ENGINEER

REVISED AS OF JAN. 1, 1975
REVISED AS OF DEC. 31, 1975

4

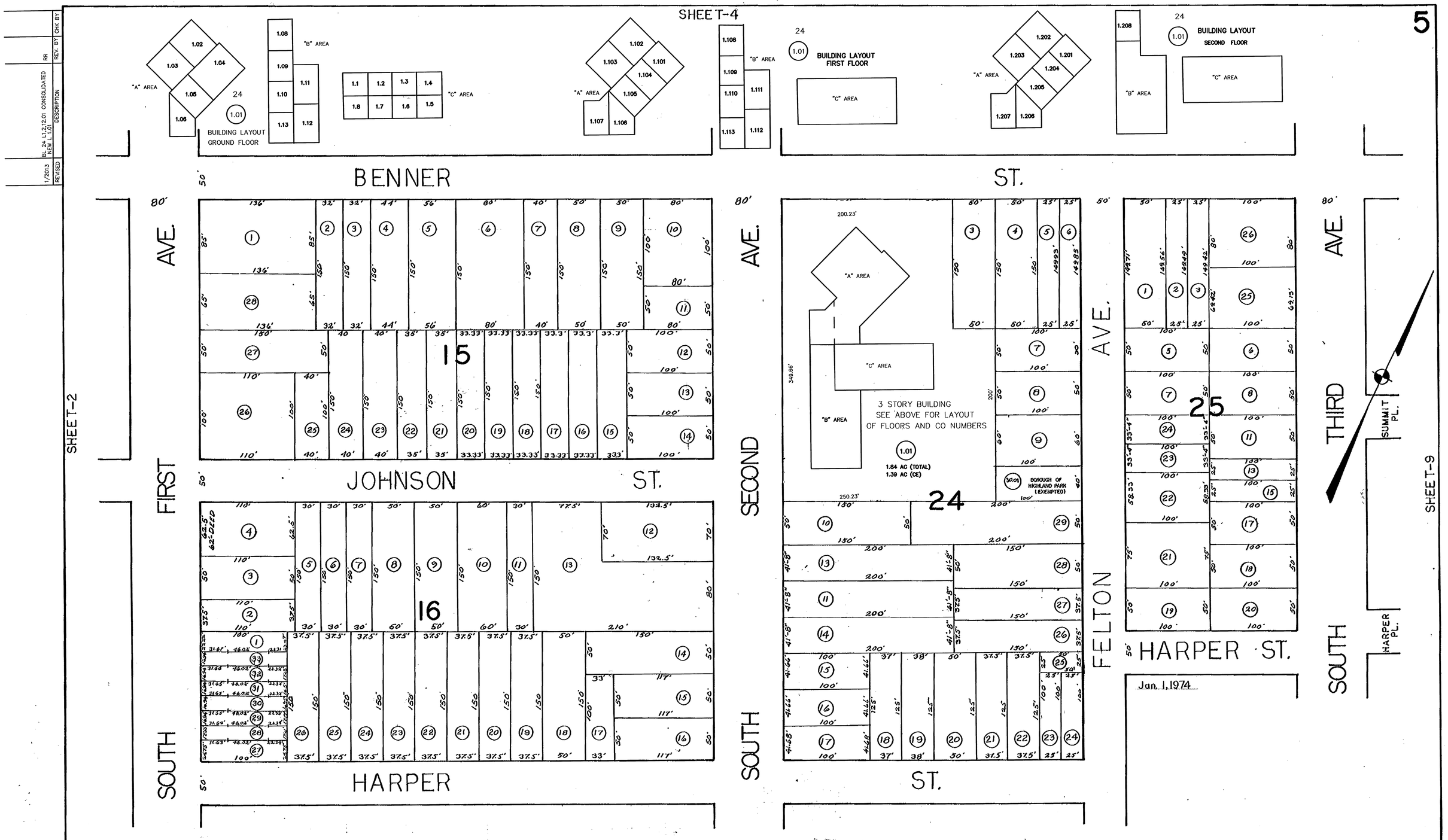

TAX ASSESSMENT MAP
BORO. OF HIGHLAND PARK
MIDDLESEX COUNTY NEW JERSEY
1971

ORIGINAL BY:
JOHN T. HOPKINS
1916

SCALE 1" = 50'

GEORGE J. TERWILLIGER, JR.
BORO. ENGINEER

REVISED	DESCRIPTION	REV. BY	CHK. BY
1/2013	BL. 24 L1.2,12.01 CONSOLIDATED NEW L 1.01	RR	

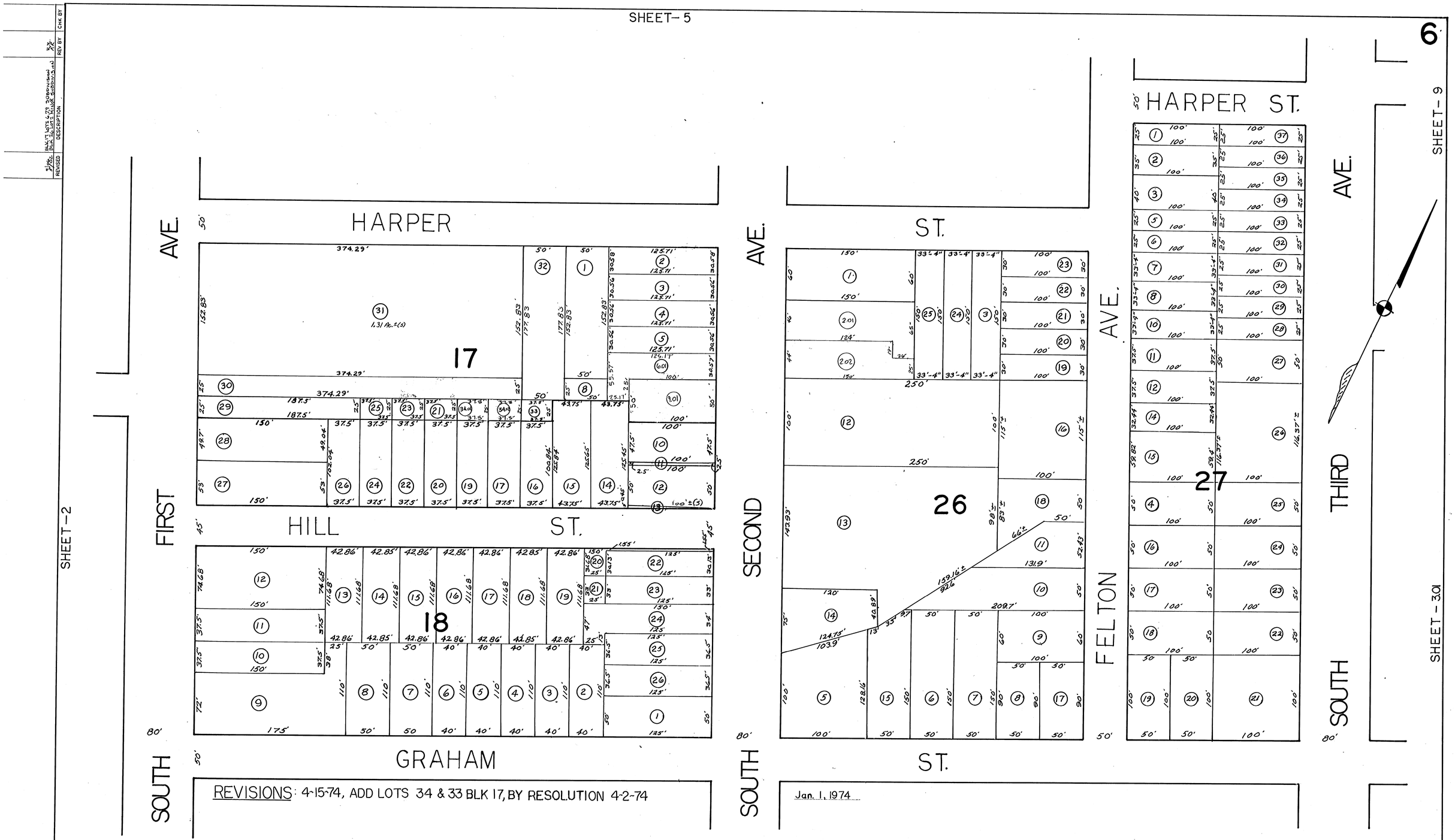

NEW JERSEY DEPARTMENT OF THE TREASURY
DIVISION OF TAXATION
PUBLIC UTILITY TAX BUREAU
APPROVED AS A TAX MAP PURSUANT TO THE PROVISIONS OF CHAPTER 175, LAWS OF 1913, ETC. FOR THE DIRECTOR, DIVISION OF TAXATION.
J. H. L. Fitzgerald P.E.&L.S.
Lic. #5009 STATE SUPERVISOR
DATE JAN 3 - 1972 SERIAL No. 506

ORIGINAL BY:
JOHN T. HOPKINS
1916

TAX ASSESSMENT MAP
BORO. OF HIGHLAND PARK
MIDDLESEX COUNTY, NEW JERSEY
1971

SCALE 1"=50'

GEORGE J. TERWILLIGER, JR.
BORO. ENGINEER

DATE	NAME	LS. NO.
9/25/2006	CME ASSOC.	
7/17/2002	MICHAEL J. McGURL	38338
	REVISION	

SHEET-7

REVISED AS OF SEPTEMBER 1987
BY C.M.E. ASSOCIATES
REVISED AS OF SEPTEMBER 1992
BY C.M.E. ASSOCIATES

REVISED AS OF JAN. 1, 1975
REVISED AS OF DEC. 31, 1975

6

SHEET-6
SHEET-2
SHEET-3
GRAHAM ST.
DONALDSON ST.
VALENTINE ST.
RIVERVIEW AVE.
FIRST AVE.
SECOND AVE.
THIRD AVE.
SOUTH AVE.
FELTON STREET
19
20
21
28
29
30
80'
Jan. 1, 1974
NEW JERSEY DEPARTMENT OF THE TREASURY
DIVISION OF TAXATION
PUBLIC UTILITY TAX BUREAU
APPROVED AS A TAX MAP PURSUANT TO THE PROVISIONS OF CHAPTER 175 LAWS OF 1951, etc.
FOR THE DIRECTOR, DIVISION OF TAXATION.
JAN 3 - 1972
SERIAL No. 506
TAX ASSESSMENT MAP
BORO. OF HIGHLAND PARK
MIDDLESEX COUNTY NEW JERSEY
1971
SCALE 1"=50'
GEORGE J. TERWILLIGER, JR.
BORO. ENGINEER
REVISED AS OF SEPTEMBER 1987
BY CME. ASSOCIATES
REVISED AS OF MAY 1991
BY CME. ASSOCIATES
REVISED AS OF JAN. 1, 1975
REVISED AS OF DEC. 31, 1975
7

REVISED	DESCRIPTION	REV. BY	CHK. BY
3-1-71	BLOCK 32 LOT 6 SUBDIVISIONED	N.E.	

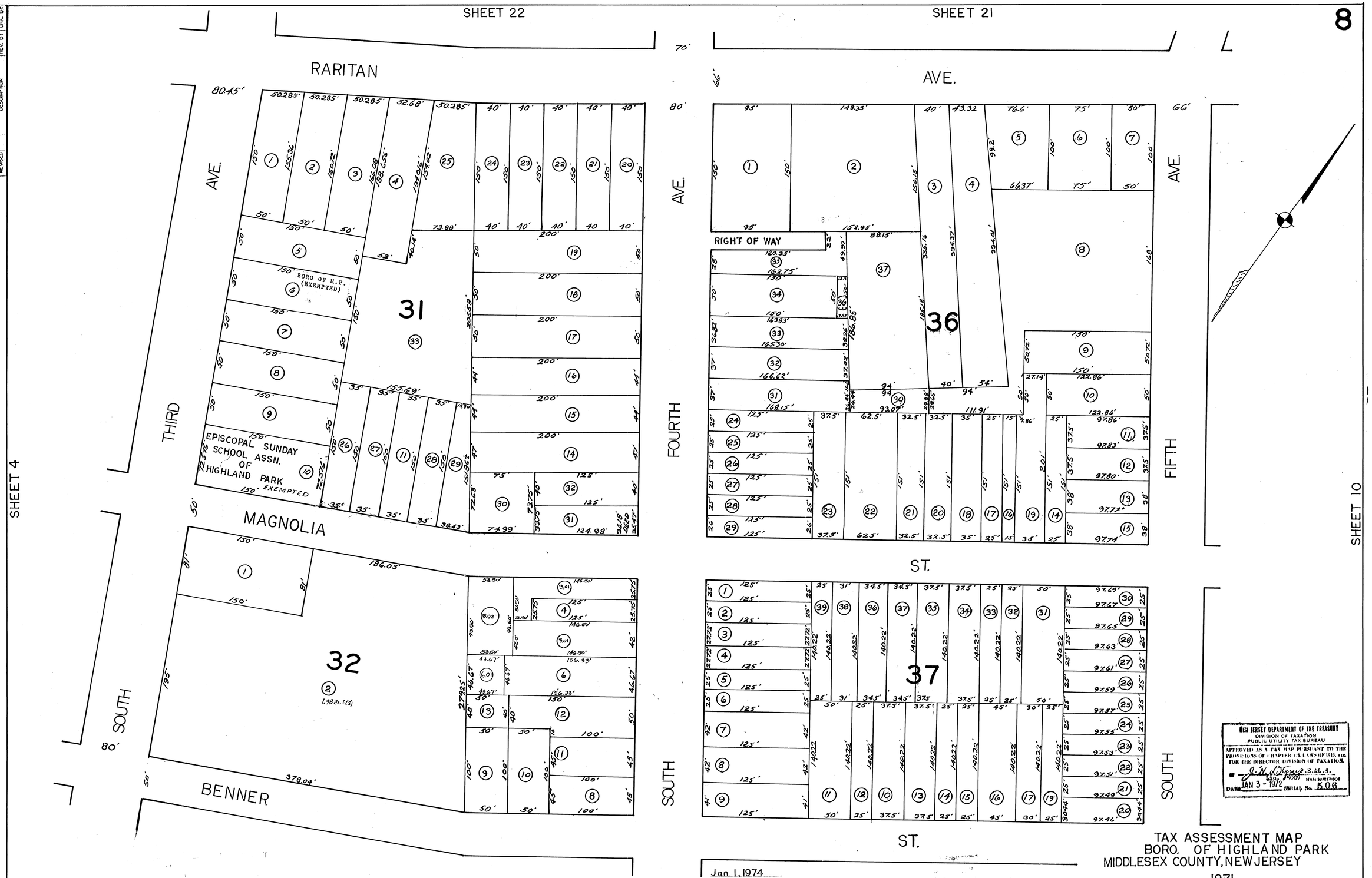

TAX ASSESSMENT MAP
BORO. OF HIGHLAND PARK
MIDDLESEX COUNTY, NEW JERSEY
1971

SCALE 1"=50'

GEORGE J. TERWILLIGER, JR.
BORO. ENGINEER

REVISED AS OF SEPTEMBER 1987
BY C.M.E. ASSOCIATES

REVISED AS OF JAN. 1, 1975
REVISED AS OF DEC. 31, 1975
REVISED AS OF 3/07 CME ASSOC.

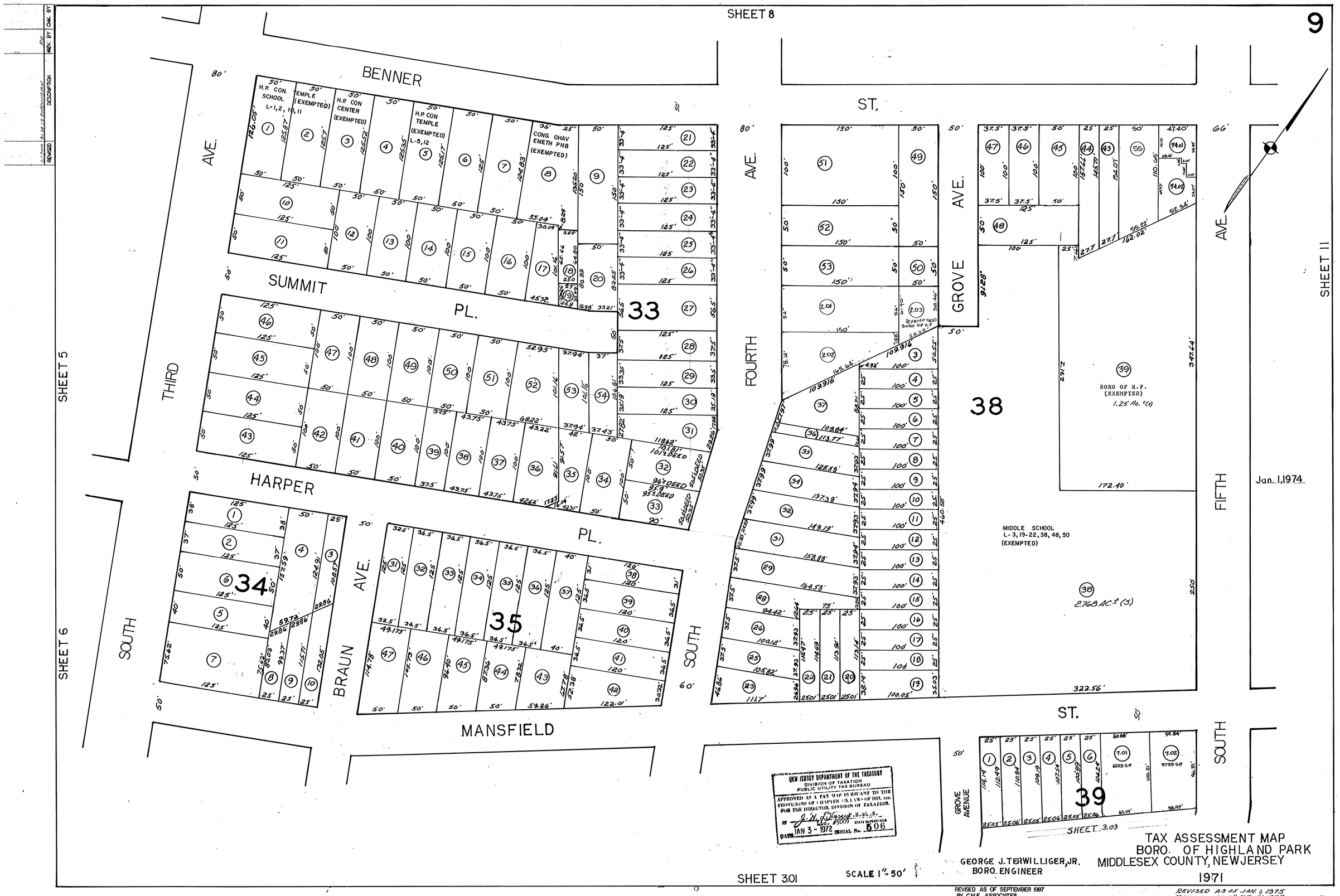

TAX ASSESSMENT MAP
BORO. OF HIGHLAND PARK
MIDDLESEX COUNTY, NEW JERSEY
1971

GEORGE J. TERWILLIGER, JR.
BORO. ENGINEER

REVISED AS OF SEPTEMBER 1987
BY C.M.E. ASSOCIATES

REVISED AS OF JAN. 1, 1975
REVISED AS OF DEC. 31, 1975
REVISED AS OF OCT. 28, 1981

9

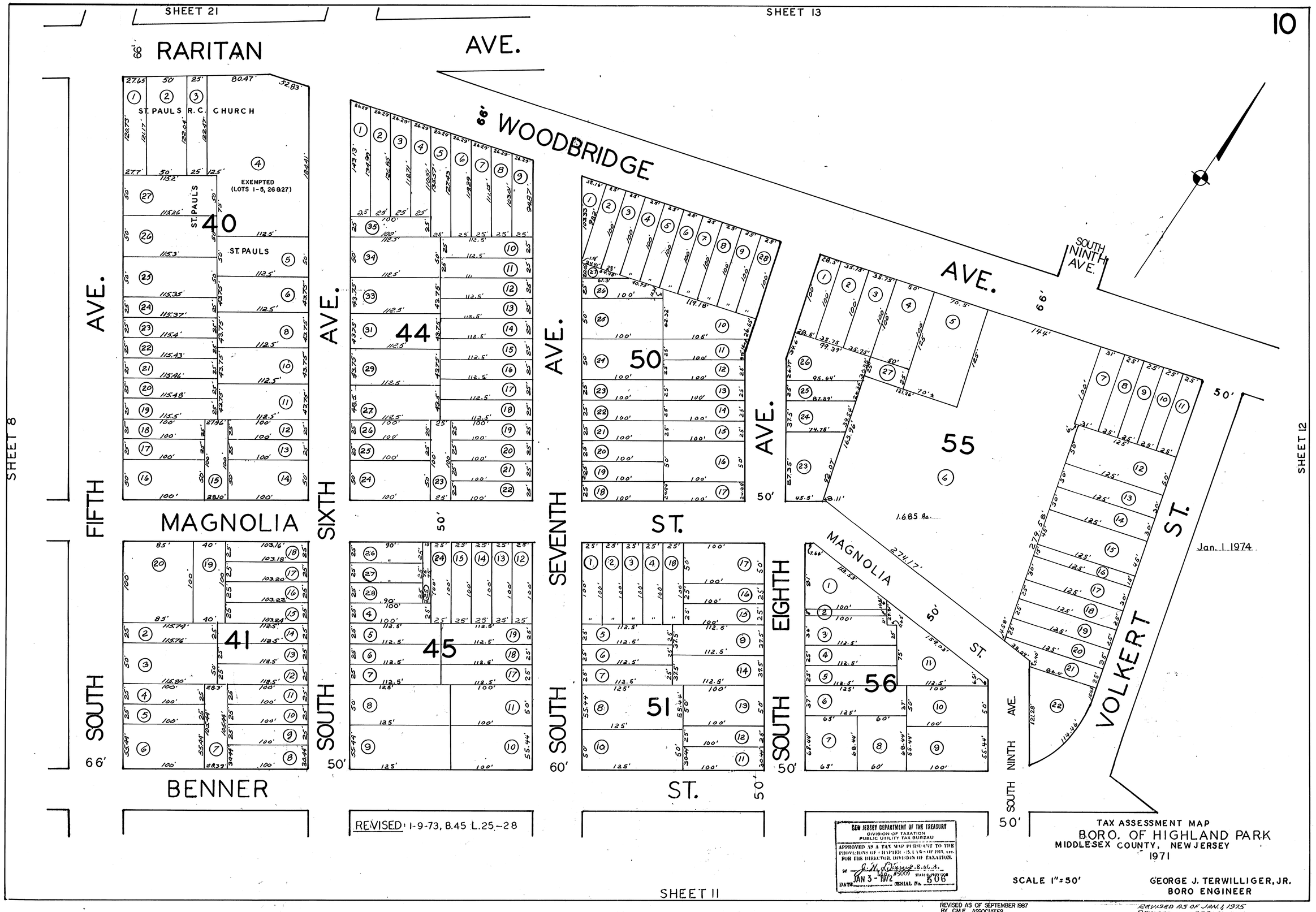
10
SHEET 21
SHEET 13
SHEET 8
SHEET 12
SHEET 11
RARITAN AVE.
WOODBRIDGE AVE.
MAGNOLIA ST.
BENNER ST.
VOLKERT ST.
MAGNOLIA ST.
SOUTH NINTH AVE.
FIFTH AVE.
SIXTH AVE.
SEVENTH AVE.
EIGHTH AVE.
ST. PAULS R.C. CHURCH
EXEMPTED (LOTS 1-5, 26 & 27)
ST. PAULS
40
41
44
45
50
51
55
56
1.685 Ac.
Jan. 1 1974
TAX ASSESSMENT MAP
BORO. OF HIGHLAND PARK
MIDDLESEX COUNTY, NEW JERSEY
1971
SCALE 1" = 50'
GEORGE J. TERWILLIGER, JR.
BORO ENGINEER
REVISED: 1-9-73, B.45 L.25-28
NEW JERSEY DEPARTMENT OF THE TREASURY
DIVISION OF TAXATION
PUBLIC UTILITY TAX BUREAU
APPROVED AS A TAX MAP PURSUANT TO THE PROVISIONS OF CHAPTER 75, LAWS OF 1913, ETC. FOR THE DIRECTOR, DIVISION OF TAXATION.
JAN 3 - 1972
SERIAL No. 506
REVISED AS OF SEPTEMBER 1987 BY C.M.E. ASSOCIATES
REVISED AS OF JAN. 1, 1975
REVISED AS OF DEC. 31, 1975
10

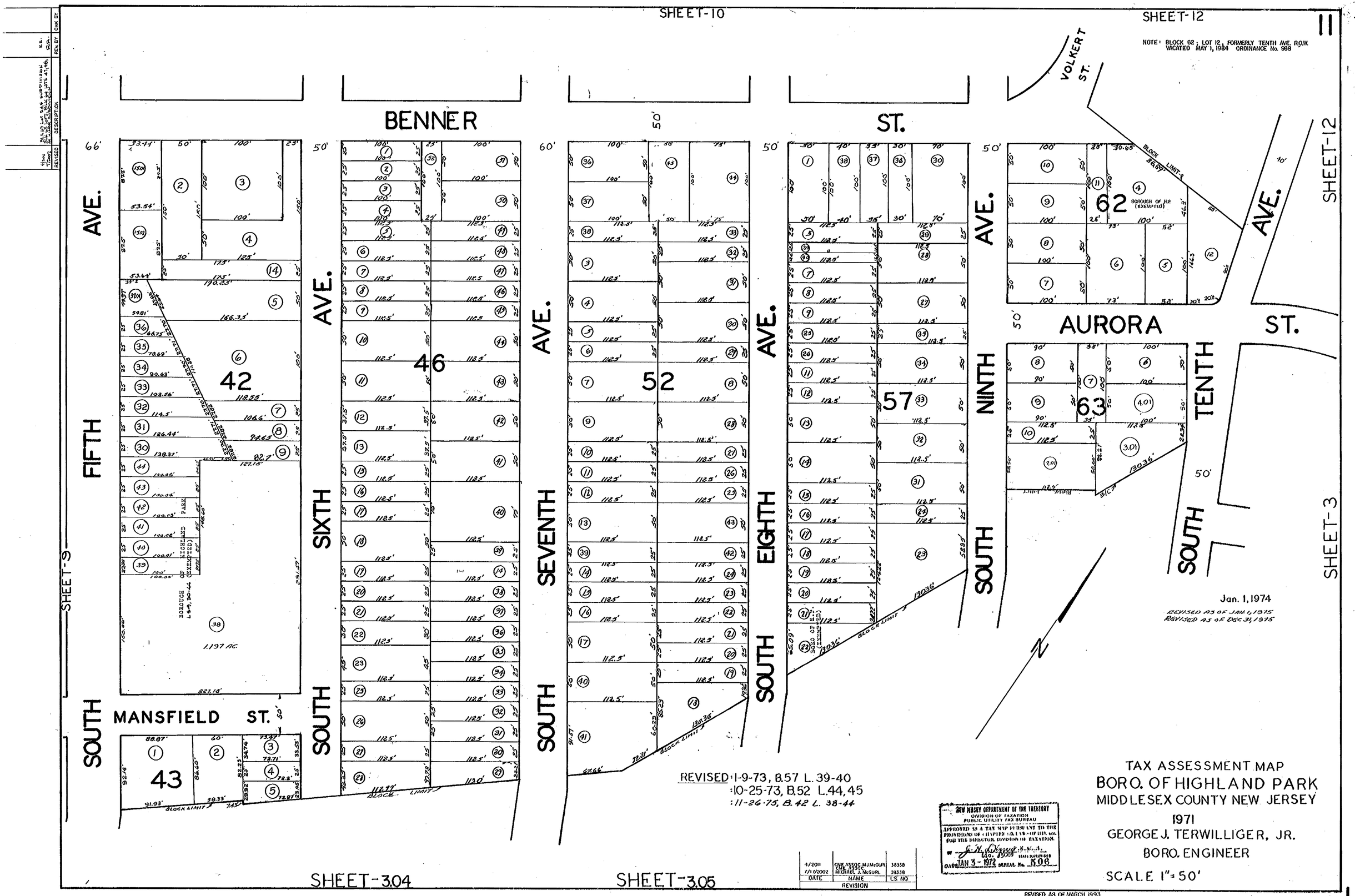
SHEET-10
SHEET-12
11
NOTE: BLOCK 62; LOT 12, FORMERLY TENTH AVE. R.O.W. VACATED MAY 1, 1984 ORDINANCE No. 998
VOLKERT ST.
BENNER
ST.
FIFTH AVE.
SIXTH AVE.
SEVENTH AVE.
EIGHTH AVE.
NINTH AVE.
TENTH AVE.
AURORA ST.
SOUTH
MANSFIELD ST.
42
43
46
52
57
62
63
BOROUGH OF HIGHLAND PARK (EXEMPTED)
BLOCK LIMIT
SHEET-9
SHEET-3
SHEET-3.04
SHEET-3.05
Jan. 1, 1974
REVISED AS OF JAN. 1, 1975
REVISED AS OF DEC 31, 1975
REVISED: 1-9-73, B.57 L. 39-40
:10-25-73, B.52 L.44, 45
:11-26-75, B.42 L. 38-44
TAX ASSESSMENT MAP
BORO. OF HIGHLAND PARK
MIDDLESEX COUNTY NEW JERSEY
1971
GEORGE J. TERWILLIGER, JR.
BORO. ENGINEER
SCALE 1" = 50'
NEW JERSEY DEPARTMENT OF THE TREASURY
DIVISION OF TAXATION
PUBLIC UTILITY TAX BUREAU
APPROVED AS A TAX MAP PURSUANT TO THE PROVISIONS OF CHAPTER 123 LAWS OF 1913, ETC. FOR THE DIRECTOR, DIVISION OF TAXATION.
DATE JAN 3 - 1972 SERIAL No. 506
4/2011 CME ASSOC. M.J. McGURL 38338
7/17/2002 CME ASSOC. MICHAEL J. McGURL 38338
DATE NAME L.S. NO.
REVISION
REVISED AS OF MARCH 1993 BY CME. ASSOCIATES

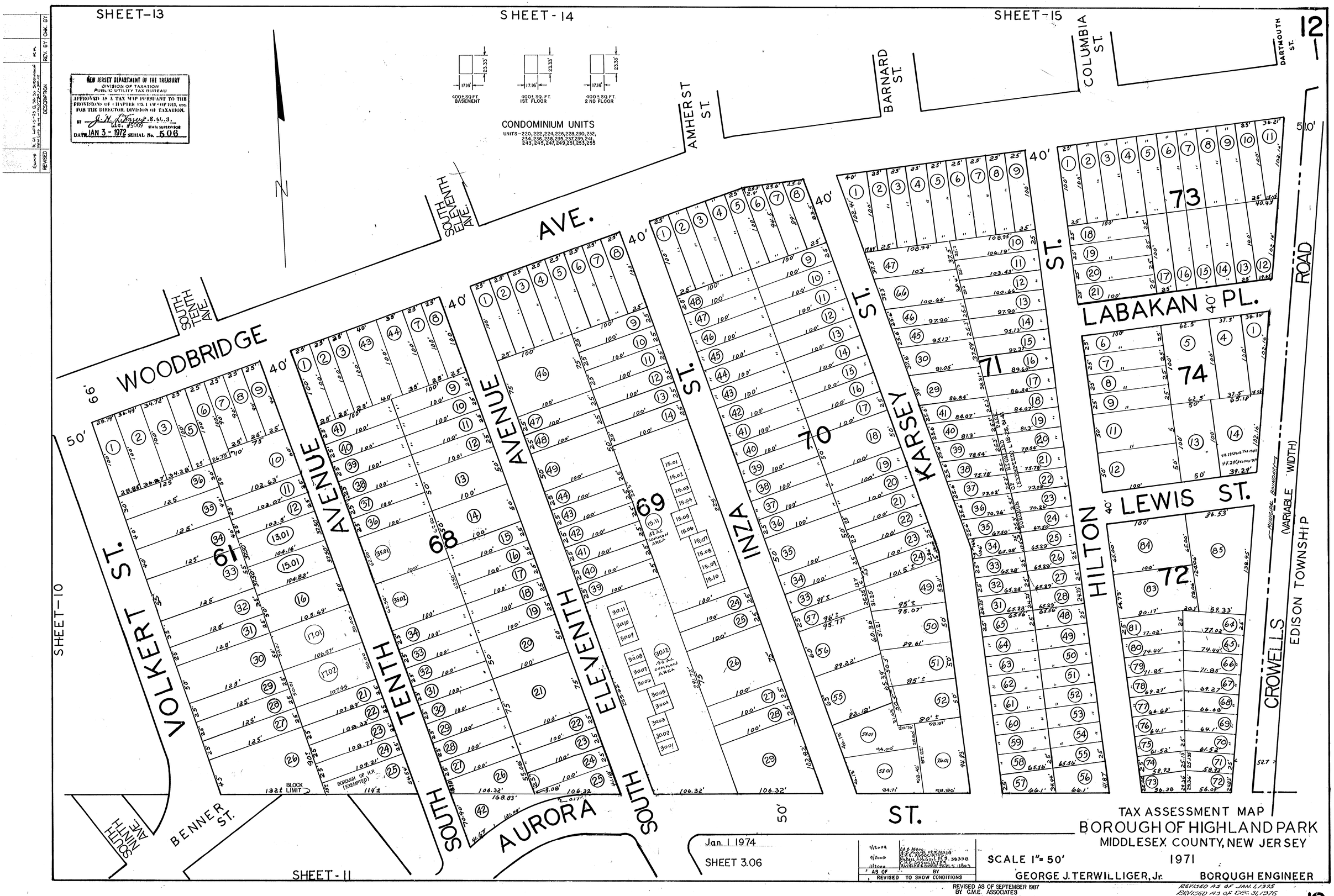

TAX ASSESSMENT MAP
BOROUGH OF HIGHLAND PARK
MIDDLESEX COUNTY, NEW JERSEY
1971

Jan. 1 1974
SHEET 3.06

SCALE 1" = 50'

GEORGE J. TERWILLIGER, Jr. BOROUGH ENGINEER

REVISED AS OF SEPTEMBER 1987
BY C.M.E. ASSOCIATES

REVISED AS OF JAN. 1, 1975
REVISED AS OF DEC. 31, 1975
" " " OCT 1, 1976
LAST REVISED BY CME ASSOCIATES MAY, 1986

12

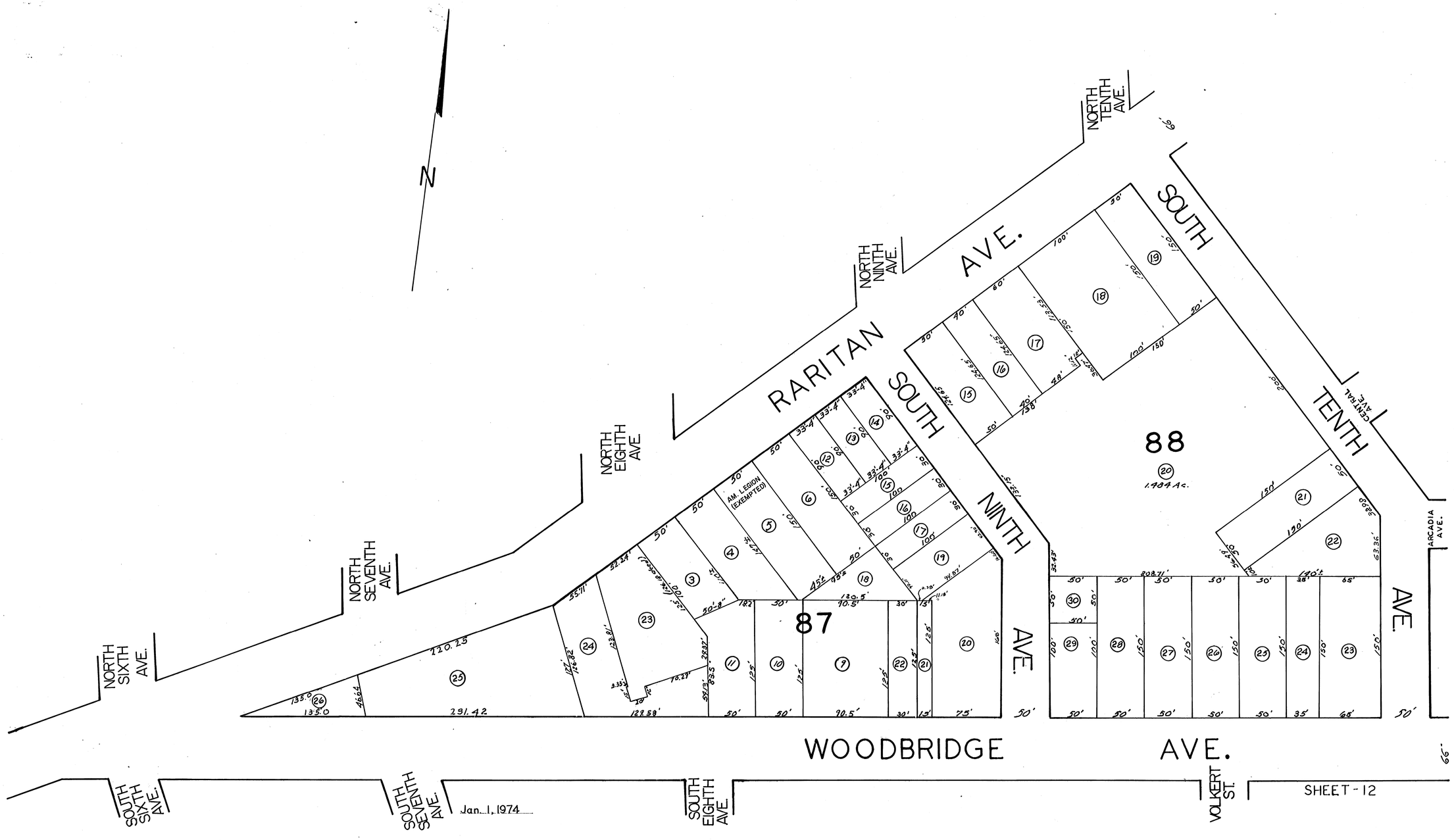

NEW JERSEY DEPARTMENT OF THE TREASURY
DIVISION OF TAXATION
PUBLIC UTILITY TAX BUREAU
APPROVED AS A TAX MAP PURSUANT TO THE PROVISIONS OF CHAPTER 175, LAWS OF 1913, ETC. FOR THE DIRECTOR, DIVISION OF TAXATION.
BY J. H. L. Kruse P.E.&L.S. Lic. #5009 STATE SUPERVISOR
DATE JAN 3 - 1972 SERIAL No. 506

TAX ASSESSMENT MAP
BOROUGH OF HIGHLAND PARK
MIDDLESEX COUNTY, NEW JERSEY
1971

SCALE 1" = 50'

GEORGE J. TERWILLIGER, Jr.
BOROUGH ENGINEER

REVISED AS OF SEPTEMBER 1987 BY C.M.E. ASSOCIATES
REVISED AS OF DECEMBER 1988 BY C.M.E. ASSOCIATES

REVISED AS OF JAN. 1, 1975
REVISED AS OF DEC. 31, 1976

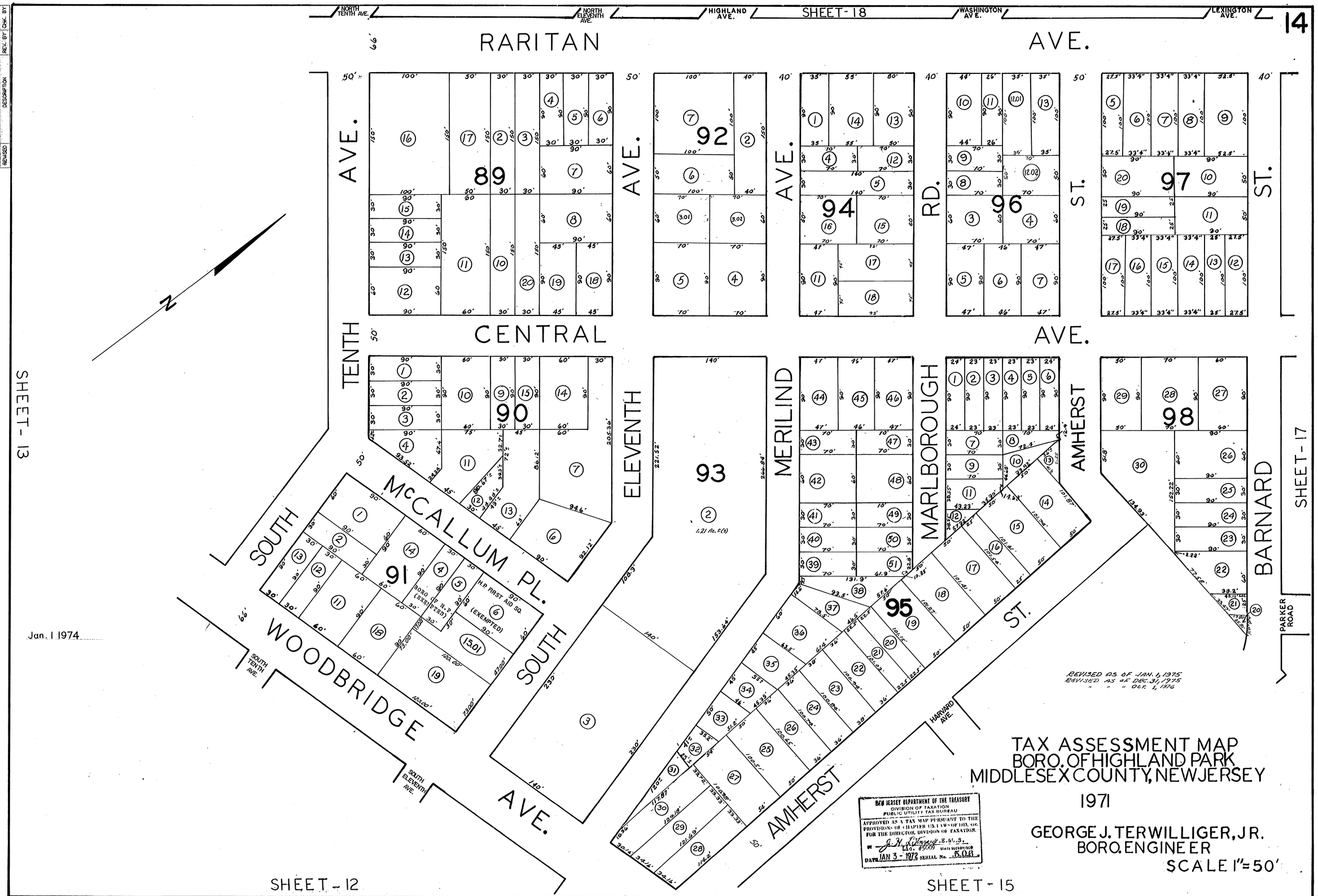

REVISED	DESCRIPTION	REV. BY	CHK. BY

REVISED AS OF DECEMBER 1988 BY C.M.E. ASSOCIATES

REVISED AS OF SEPTEMBER 1987 BY C.M.E. ASSOCIATES

REVISED AS OF OCT. 1, 1978
REVISED AS OF APRIL 26, 1990

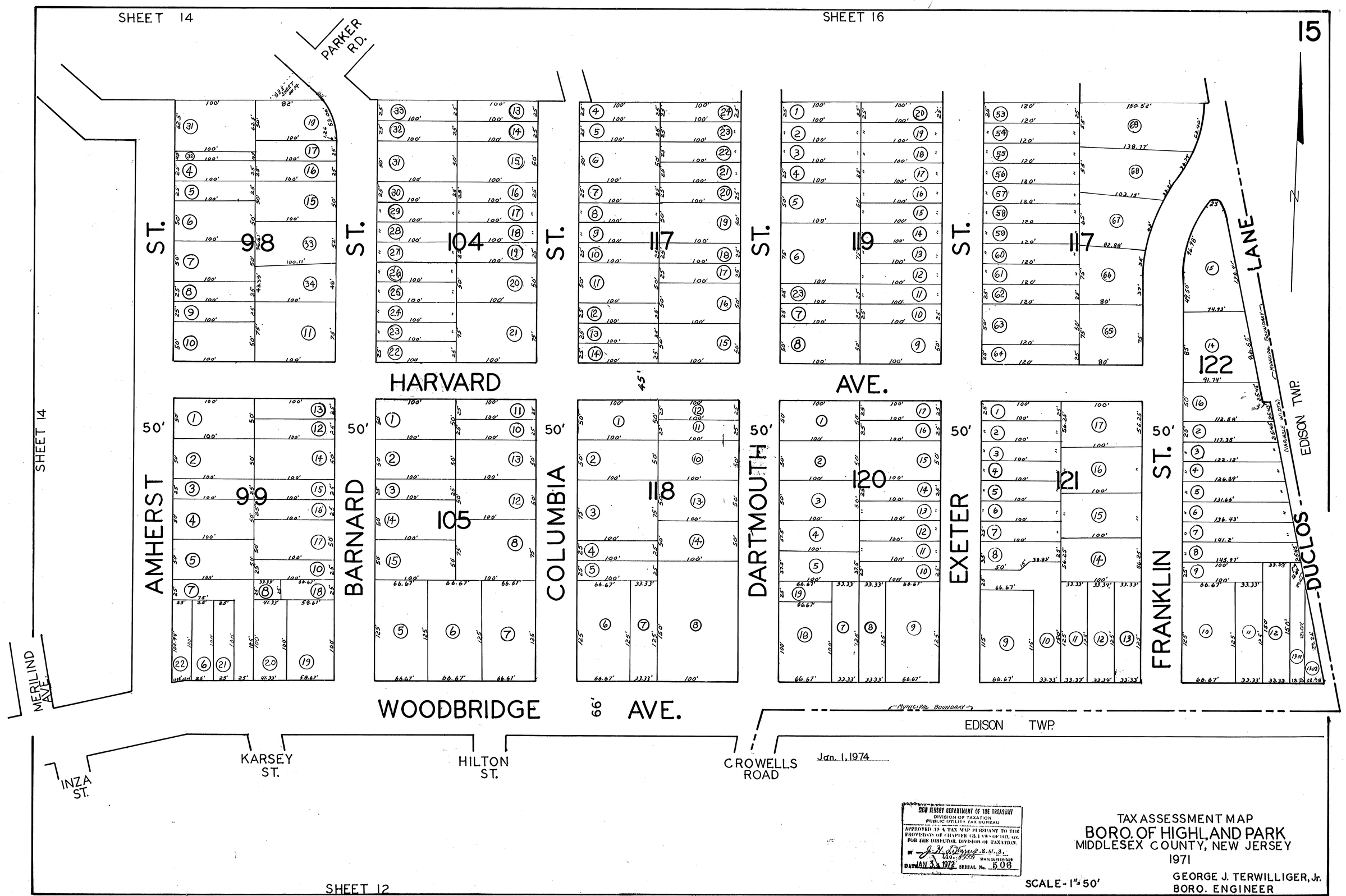

NEW JERSEY DEPARTMENT OF THE TREASURY
DIVISION OF TAXATION
PUBLIC UTILITY TAX BUREAU
APPROVED AS A TAX MAP PURSUANT TO THE PROVISIONS OF CHAPTER 135, LAWS OF 1913, ETC. FOR THE DIRECTOR, DIVISION OF TAXATION.
BY J. H. L. Kinney, S.C.S.
Lic. #5009 STATE SUPERVISOR
DATE JAN 3, 1972 SERIAL No. 508

TAX ASSESSMENT MAP
BORO. OF HIGHLAND PARK
MIDDLESEX COUNTY, NEW JERSEY
1971

SCALE - 1" = 50'

GEORGE J. TERWILLIGER, Jr.
BORO. ENGINEER

REVISED AS OF SEPTEMBER 1987
BY C.M.E. ASSOCIATES

REVISED AS OF JAN. 1, 1975
REVISED AS OF DEC. 31, 1975
REVISED AS OF OCT. 1, 1977

15

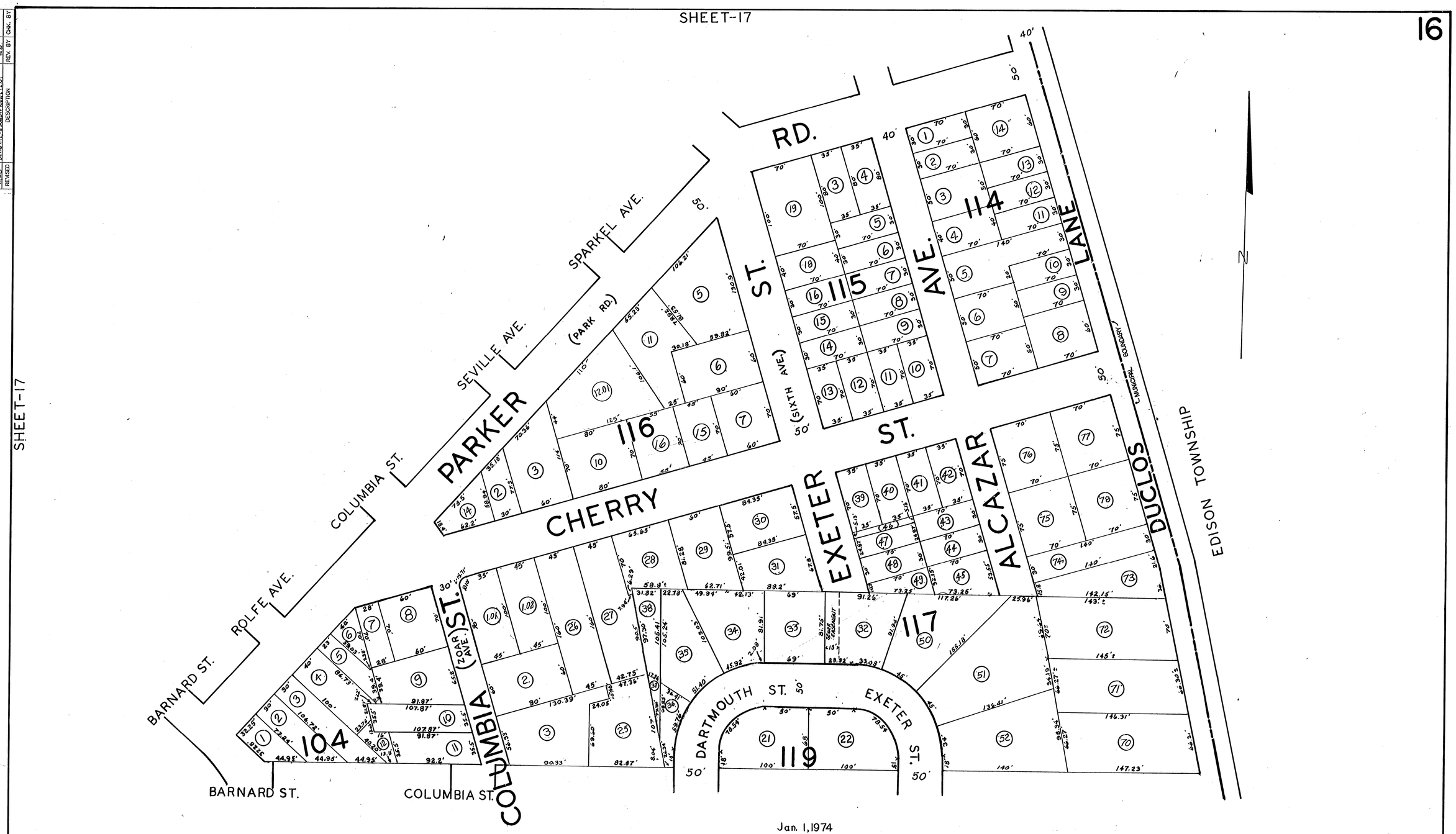

NEW JERSEY DEPARTMENT OF THE TREASURY
DIVISION OF TAXATION
PUBLIC UTILITY TAX BUREAU
APPROVED AS A TAX MAP PURSUANT TO THE PROVISIONS OF CHAPTER 125 LAWS OF 1913, ETC. FOR THE DIRECTOR, DIVISION OF TAXATION.
BY J. H. Thomas S.E.&L.S. Lic. #5009 STATE SUPERVISOR
DATE JAN 3 - 1972 SERIAL No. 506

TAX ASSESSMENT MAP
BORO. OF HIGHLAND PARK
MIDDLESEX COUNTY, NEW JERSEY
1971

SCALE - 1" = 50'

GEORGE J. TERWILLIGER, Jr.
BORO. ENGINEER

REVISED AS OF NOVEMBER 2008 BY CME ASSOCIATES

REVISED AS OF SEPTEMBER 1987 BY C.M.E. ASSOCIATES
REVISED AS OF APRIL 1990 BY C.M.E. ASSOCIATES

REVISED AS OF JAN. 1, 1975
REVISED AS OF DEC. 31, 1975

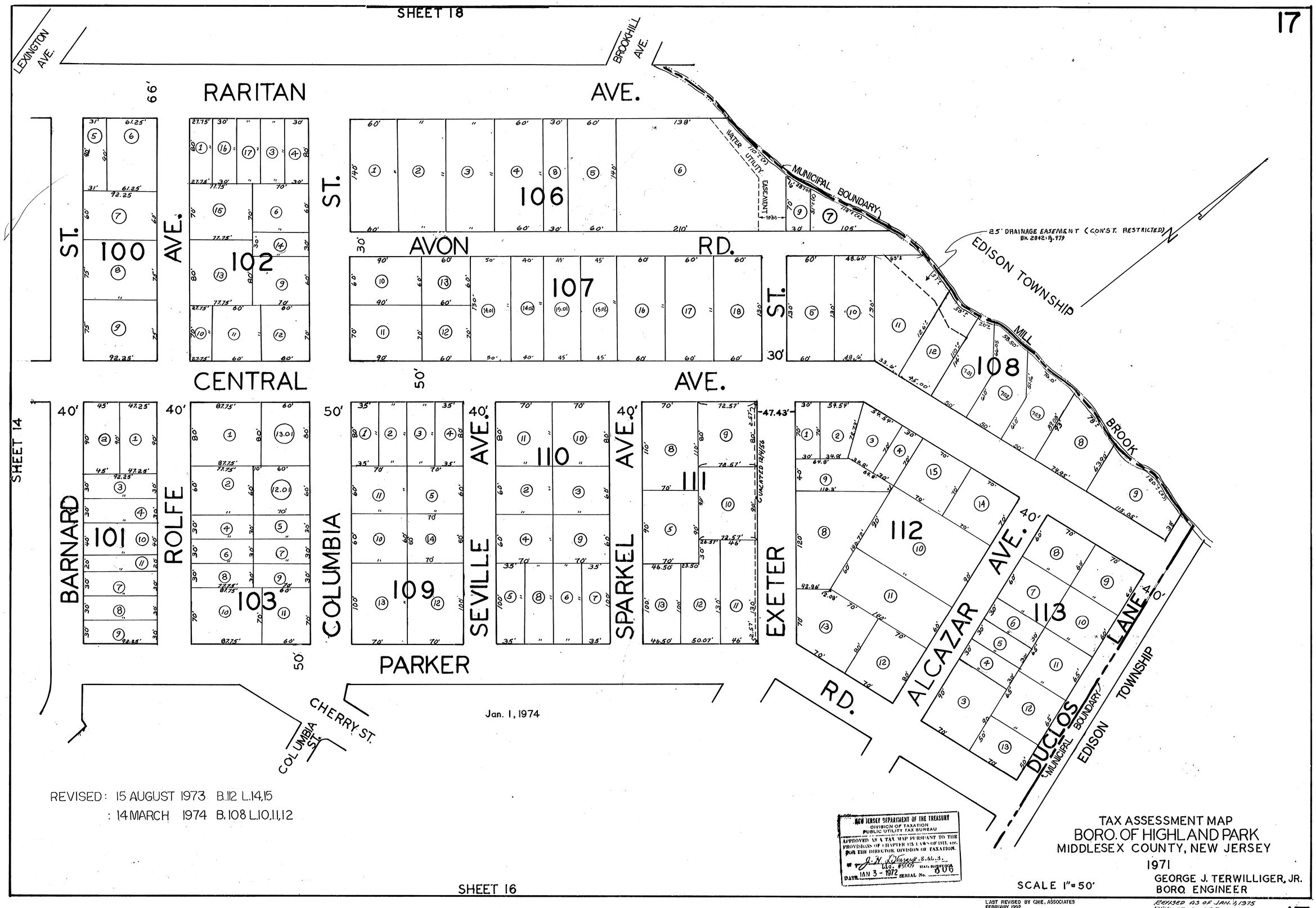
SHEET 18
LEXINGTON AVE.
BROOKHILL AVE.
RARITAN AVE.
AVON RD.
CENTRAL AVE.
PARKER
BARNARD ST.
ROLFE AVE.
COLUMBIA ST.
SEVILLE AVE.
SPARKEL AVE.
EXETER RD.
ALCAZAR AVE.
DUCLOS LANE
MILL BROOK
EDISON TOWNSHIP
MUNICIPAL BOUNDARY
WATER UTILITY EASEMENT
2.5' DRAINAGE EASEMENT (CONST. RESTRICTED)
CHERRY ST.
COLUMBIA ST.
SHEET 14
100
101
102
103
106
107
108
109
110
111
112
113
Jan. 1, 1974
REVISED: 15 AUGUST 1973 B.112 L.14,15
: 14 MARCH 1974 B.108 L.10,11,12
NEW JERSEY DEPARTMENT OF THE TREASURY
DIVISION OF TAXATION
PUBLIC UTILITY TAX BUREAU
APPROVED AS A TAX MAP PURSUANT TO THE PROVISIONS OF CHAPTER 123 LAWS OF 1913, ETC.
FOR THE DIRECTOR, DIVISION OF TAXATION.
LIC. #5009 STATE SURVEYOR
DATE JAN 3 - 1972 SERIAL No. 806
TAX ASSESSMENT MAP
BORO. OF HIGHLAND PARK
MIDDLESEX COUNTY, NEW JERSEY
1971
GEORGE J. TERWILLIGER, JR.
BORO. ENGINEER
SCALE 1"=50'
SHEET 16
LAST REVISED BY C.M.E. ASSOCIATES
FEBRUARY 1992
LAST REVISED BY C.M.E. ASSOCIATES
JUNE 2000
REVISED AS OF JAN. 1, 1975
REVISED AS OF DEC. 31, 1975
REVISED AS OF OCT. 1, 1977
REVISED AS OF APRIL 26, 1983

REVISED	DESCRIPTION	REV. BY	CHK. BY

Jan. 1, 1974

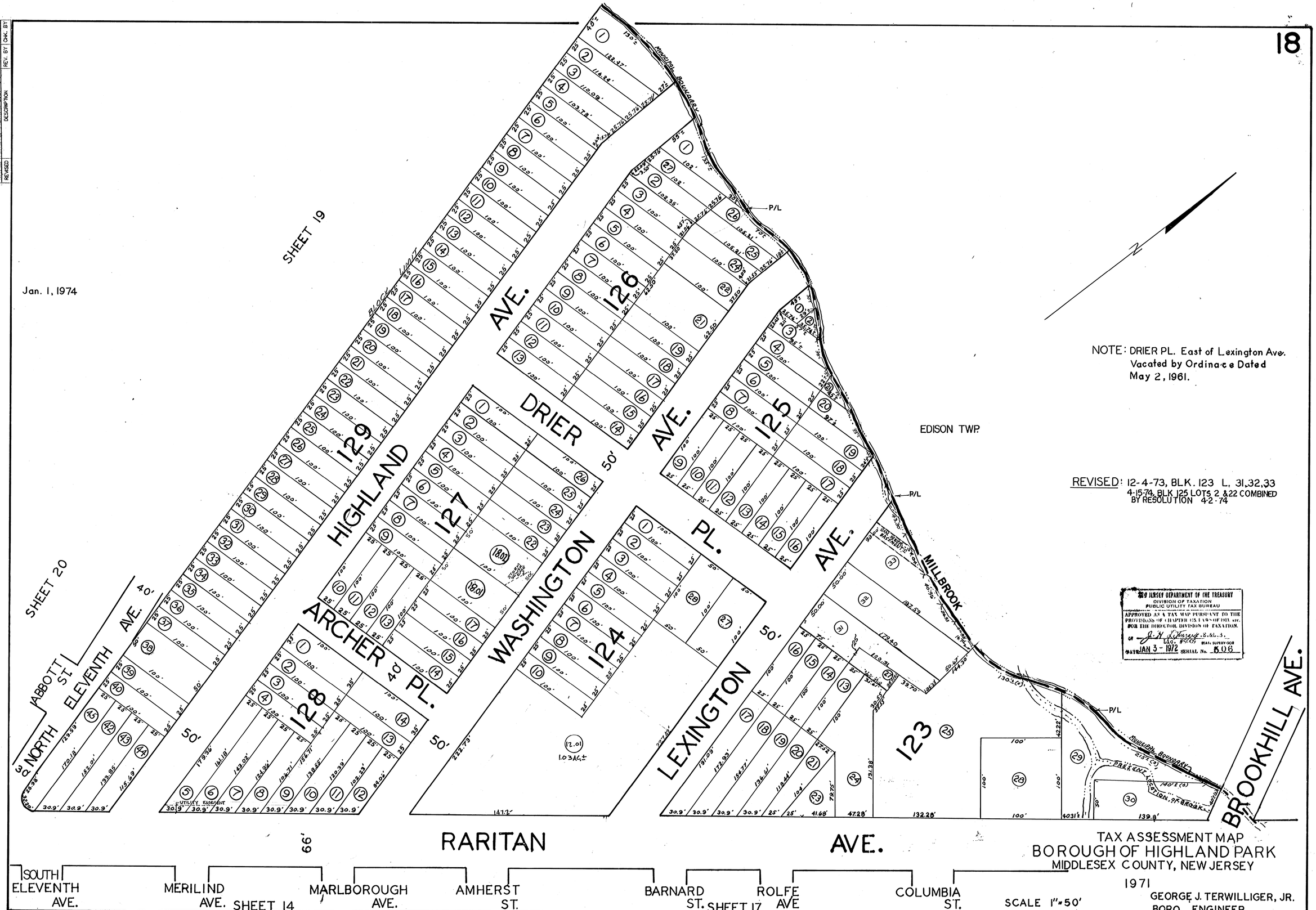

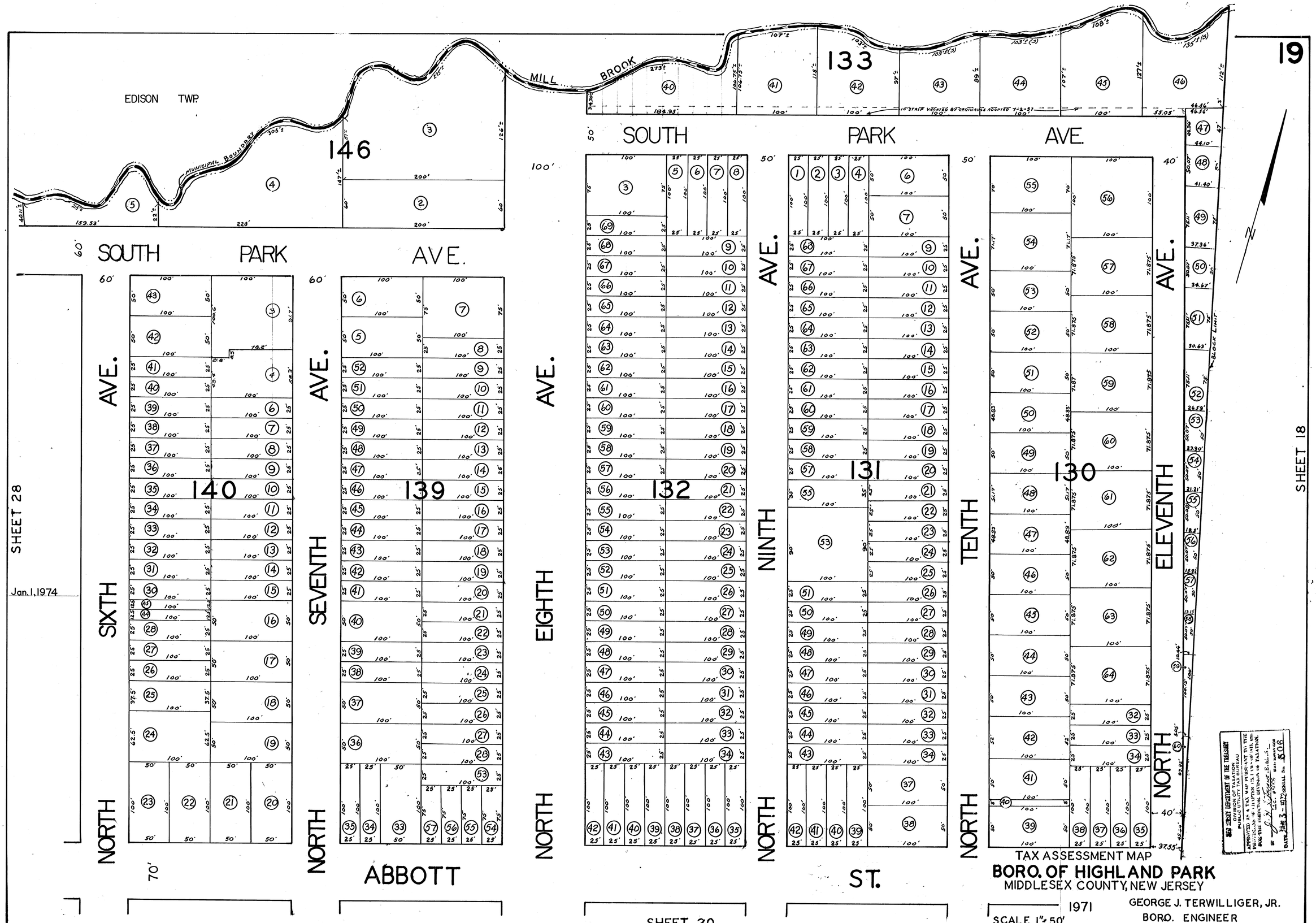
19
EDISON TWP.
MILL BROOK
MUNICIPAL BOUNDARY
146
133
SOUTH PARK AVE.
SIXTH AVE.
SEVENTH AVE.
EIGHTH AVE.
NINTH AVE.
TENTH AVE.
ELEVENTH AVE.
140
139
132
131
130
NORTH
ABBOTT ST.
SHEET 28
SHEET 18
SHEET 20
Jan. 1, 1974
BLOCK LIMIT
TAX ASSESSMENT MAP
BORO. OF HIGHLAND PARK
MIDDLESEX COUNTY, NEW JERSEY
1971
SCALE 1" = 50'
GEORGE J. TERWILLIGER, JR.
BORO. ENGINEER
REVISED AS OF SEPTEMBER 1987
BY C.M.E. ASSOCIATES
REVISED: 5/30/75 BLK 140 LTS 3&4
REVISED AS OF DEC. 31, 1975
REVISED AS OF JAN. 1, 1975
19

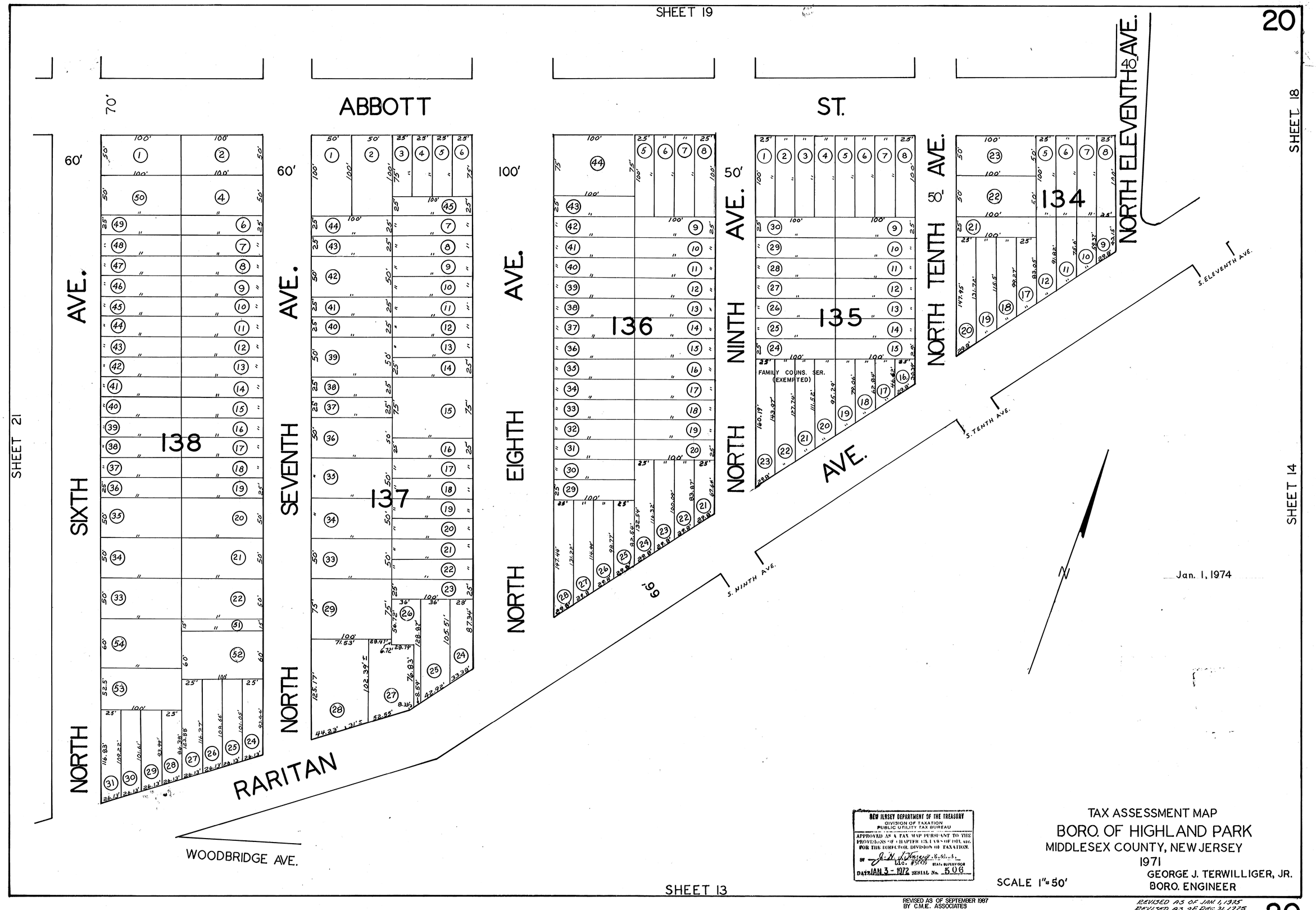

NEW JERSEY DEPARTMENT OF THE TREASURY
DIVISION OF TAXATION
PUBLIC UTILITY TAX BUREAU
APPROVED AS A TAX MAP PURSUANT TO THE PROVISIONS OF CHAPTER 175, LAWS OF 1911, ETC. FOR THE DIRECTOR, DIVISION OF TAXATION.
BY J. H. L. Turner E.W.S. Lic. #5009 STATE SUPERVISOR
DATE JAN 3 - 1972 SERIAL No. 506

TAX ASSESSMENT MAP
BORO. OF HIGHLAND PARK
MIDDLESEX COUNTY, NEW JERSEY
1971

SCALE 1"=50'

GEORGE J. TERWILLIGER, JR.
BORO. ENGINEER

REVISED AS OF SEPTEMBER 1987
BY C.M.E. ASSOCIATES

REVISED AS OF JAN. 1, 1975
REVISED AS OF DEC. 31, 1975

20

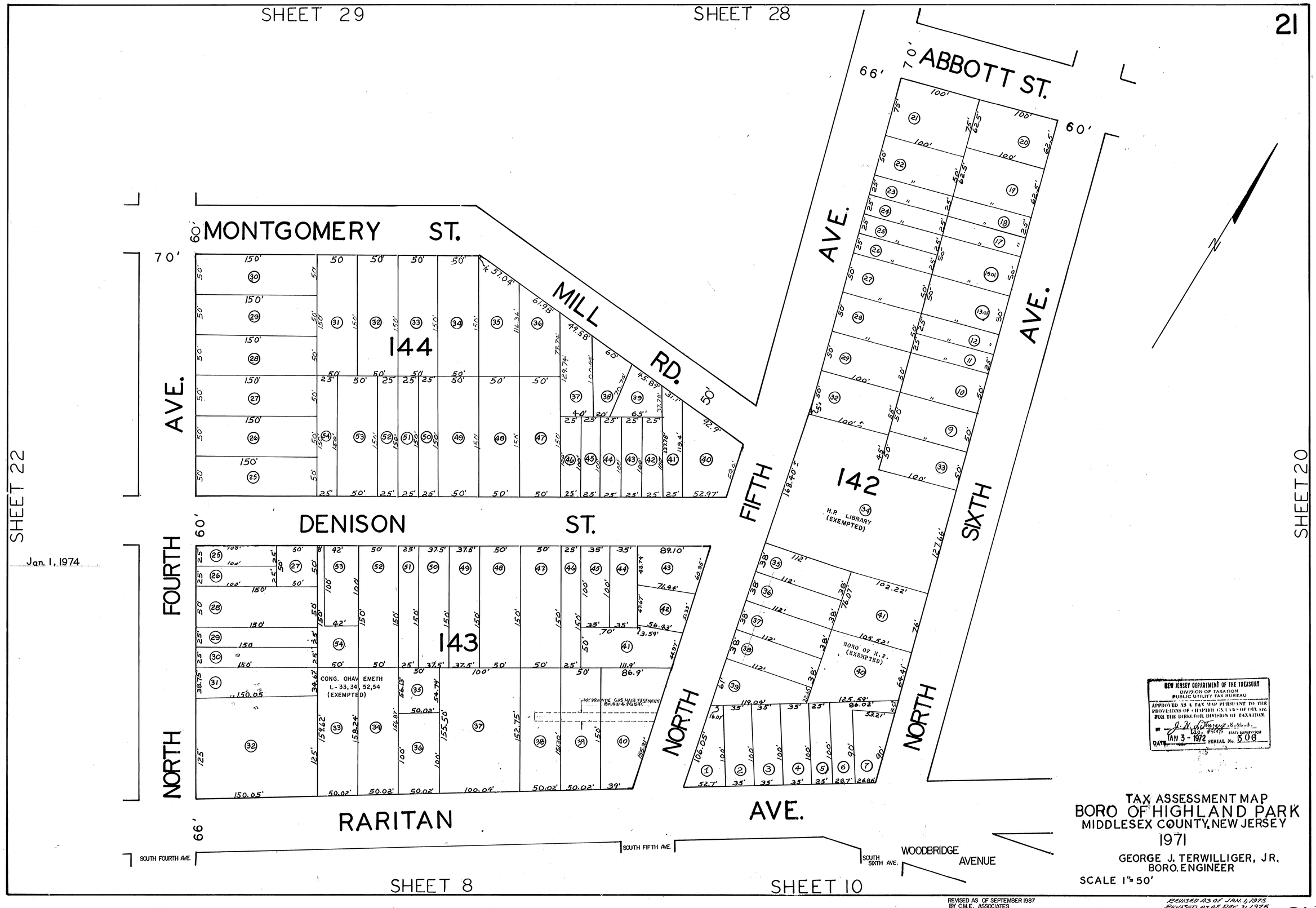

REVISED AS OF SEPTEMBER 1987 BY C.M.E. ASSOCIATES
REVISED AS OF JUNE 1996 BY C.M.E. ASSOCIATES
REVISED AS OF JUNE 1997 BY C.M.E. ASSOCIATES

REVISED AS OF JAN. 1, 1975
REVISED AS OF DEC. 31, 1975

21

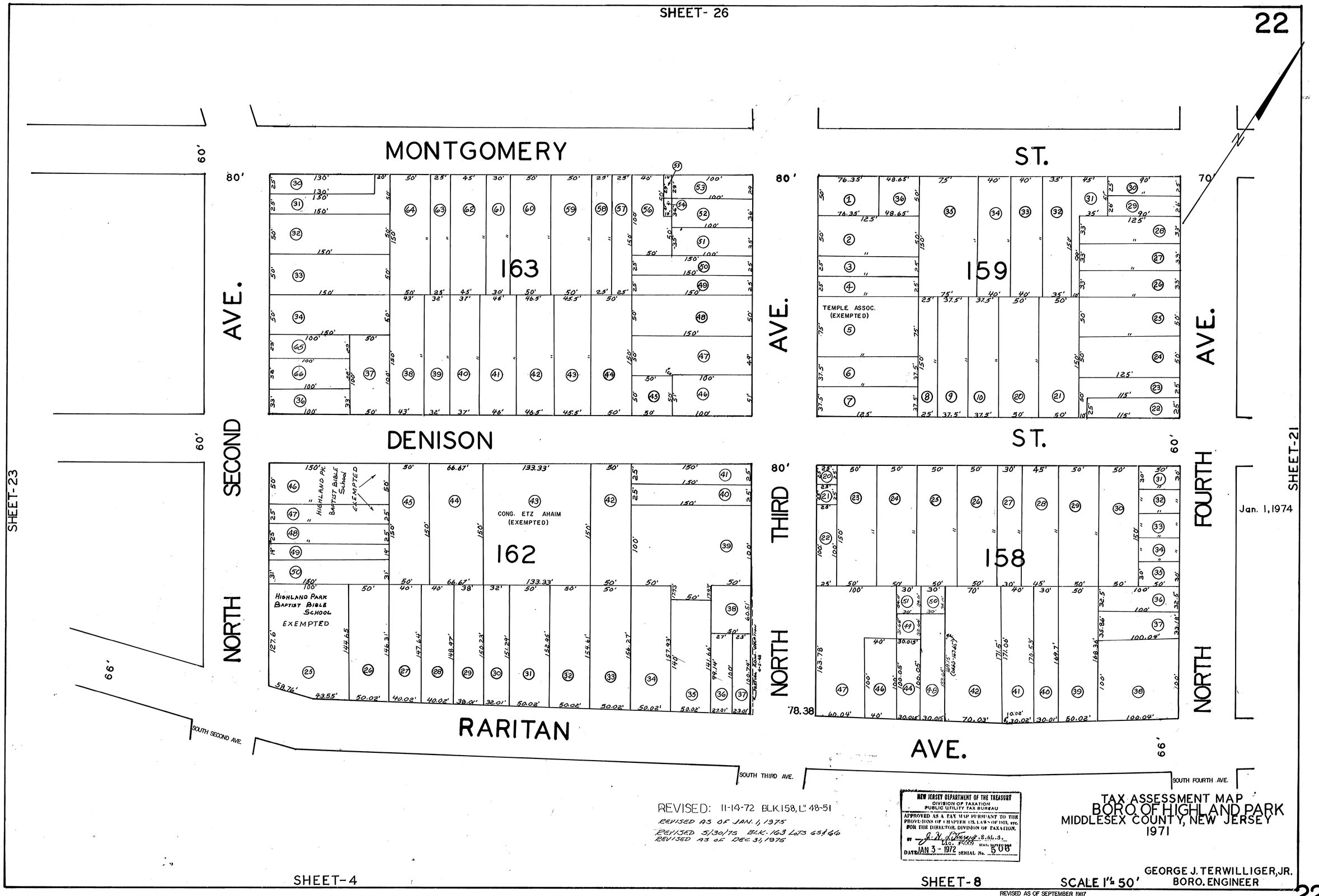
SHEET- 26
22
MONTGOMERY
ST.
DENISON
ST.
RARITAN
AVE.
NORTH SECOND AVE.
NORTH THIRD AVE.
NORTH FOURTH AVE.
163
159
162
158
TEMPLE ASSOC. (EXEMPTED)
CONG. ETZ AHAIM (EXEMPTED)
HIGHLAND PK. BAPTIST BIBLE School EXEMPTED
HIGHLAND PARK BAPTIST BIBLE SCHOOL EXEMPTED
SOUTH SECOND AVE.
SOUTH THIRD AVE.
SOUTH FOURTH AVE.
SHEET-23
SHEET-21
Jan. 1, 1974
SHEET-4
SHEET-8
SCALE 1" = 50'
REVISED: 11-14-72 BLK.158, L.s 48-51
REVISED AS OF JAN. 1, 1975
REVISED 5/30/75 BLK. 163 LOTS 65 & 66
REVISED AS OF DEC. 31, 1975
NEW JERSEY DEPARTMENT OF THE TREASURY
DIVISION OF TAXATION
PUBLIC UTILITY TAX BUREAU
APPROVED AS A TAX MAP PURSUANT TO THE PROVISIONS OF CHAPTER 175, LAWS OF 1913, ETC. FOR THE DIRECTOR, DIVISION OF TAXATION.
BY J. H. L. Thomas, S.&L.S. Lic. #5009 STATE SUPERVISOR
DATE JAN 3 - 1972 SERIAL No. 508
TAX ASSESSMENT MAP
BORO. OF HIGHLAND PARK
MIDDLESEX COUNTY, NEW JERSEY
1971
GEORGE J. TERWILLIGER, JR.
BORO. ENGINEER
REVISED AS OF SEPTEMBER 1987
BY C.M.E. ASSOCIATES
22

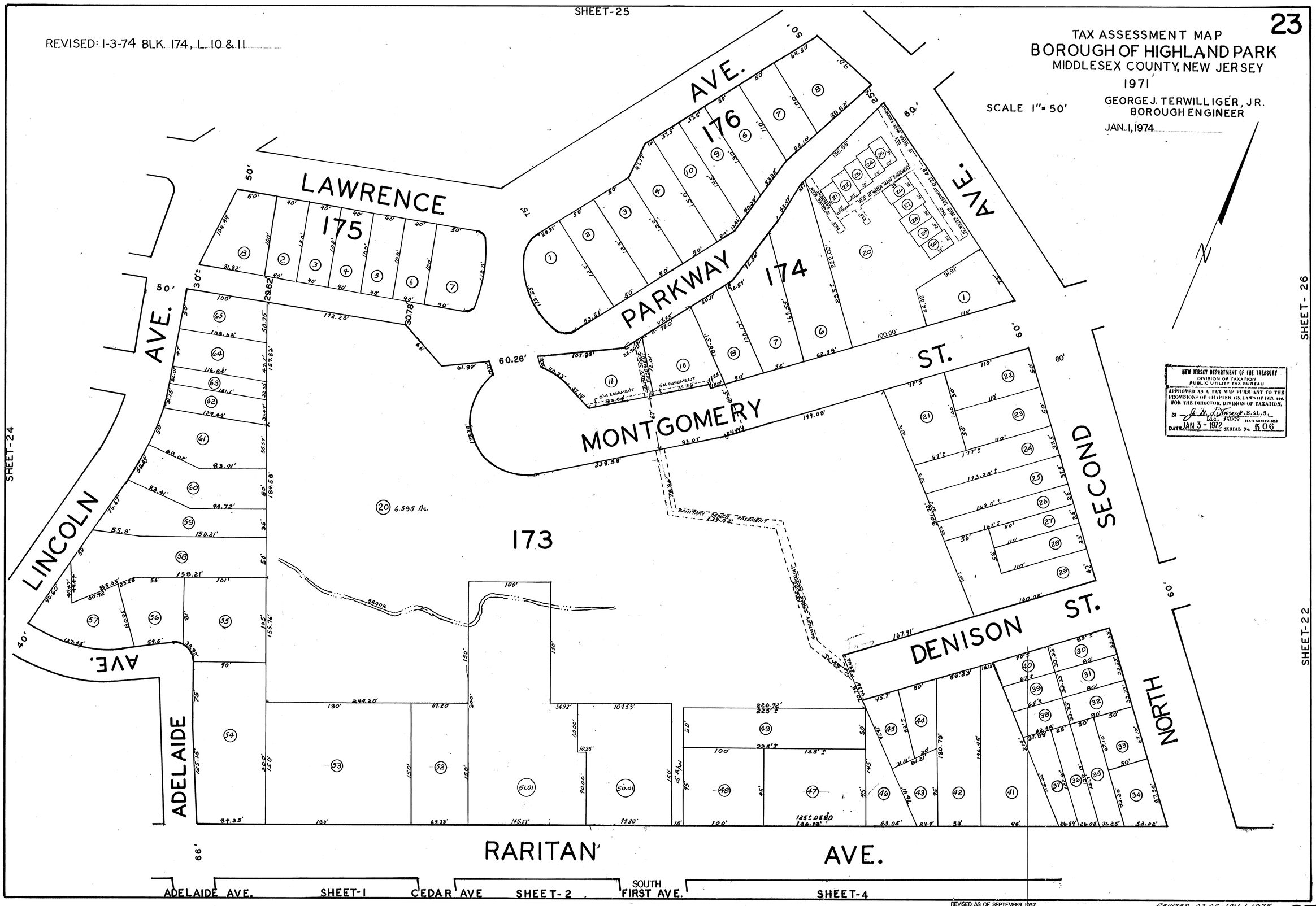

REVISED AS OF SEPTEMBER 1987
BY C.M.E. ASSOCIATES
REVISED AS OF 5/8/91

REVISED AS OF JAN. 1, 1975
REVISED AS OF JAN 31, 1975
REVISED AS OF FEB 10, 1982.

23

Jan. 1, 1974

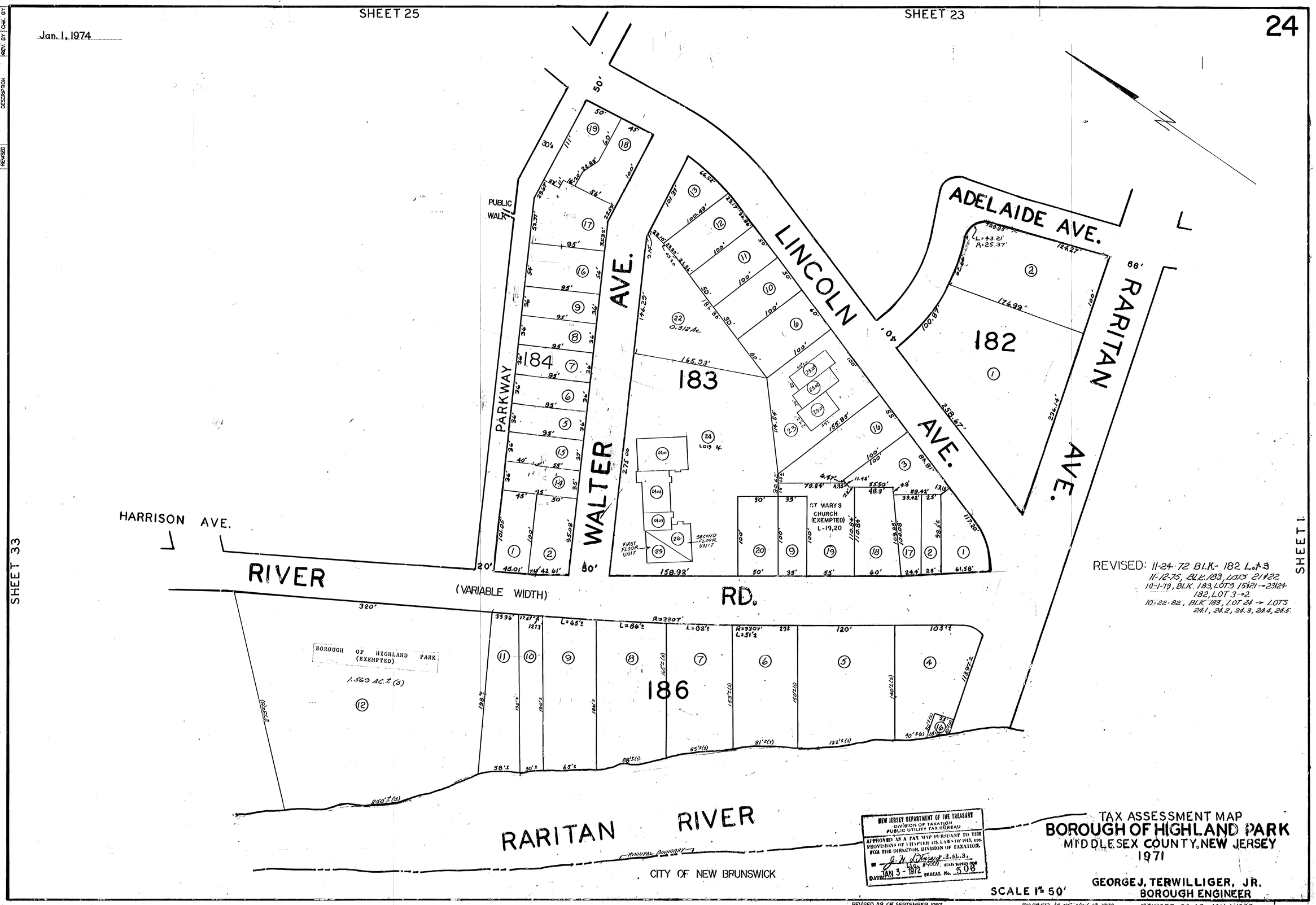

REVISED: 11-24-72 BLK- 182 Lot 3
11-12-75, BLK. 183, LOTS 21 & 22
10-1-79, BLK. 183, LOTS 15 & 21 → 23 & 24
182, LOT 3 → 2
10-22-82, BLK. 183, LOT 24 → LOTS 24.1, 24.2, 24.3, 24.4, 24.5.

NEW JERSEY DEPARTMENT OF THE TREASURY
DIVISION OF TAXATION
PUBLIC UTILITY TAX BUREAU
APPROVED AS A TAX MAP PURSUANT TO THE PROVISIONS OF CHAPTER 175, LAWS OF 1913, ETC. FOR THE DIRECTOR, DIVISION OF TAXATION.
BY J. H. L. Thomas S.E.L.S. Lic. #5009 STATE SUPERVISOR
DATE JAN 3 - 1972 SERIAL No. 508

TAX ASSESSMENT MAP
BOROUGH OF HIGHLAND PARK
MIDDLESEX COUNTY, NEW JERSEY
1971

GEORGE J. TERWILLIGER, JR.
BOROUGH ENGINEER

REVISED AS OF SEPTEMBER 1987
BY C.M.E. ASSOCIATES
REVISED AS OF 9/2006 C.M.E. ASSOCIATES

REVISED AS OF NOV 13, 1979.

REVISED AS OF JAN. 1, 1975
REVISED AS OF DEC. 31, 1975
REVISED AS OF OCT 1, 1979
JOHN J. ZIMMERMAN BOROUGH ENG.

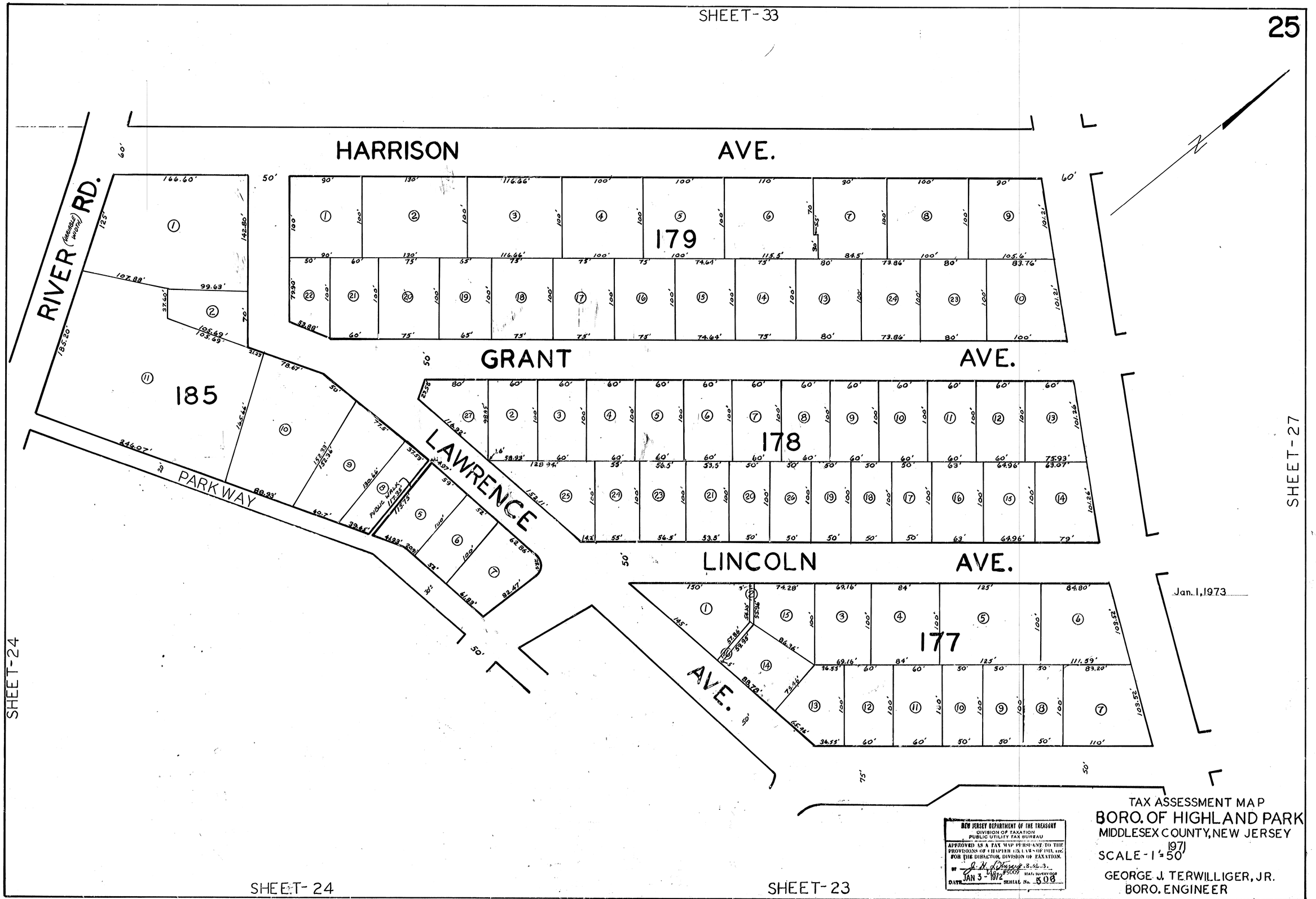

REVISED AS OF SEPTEMBER 1987
BY C.M.E. ASSOCIATES

REVISED AS OF JAN. 1, 1975
REVISED AS OF DEC. 31, 1975

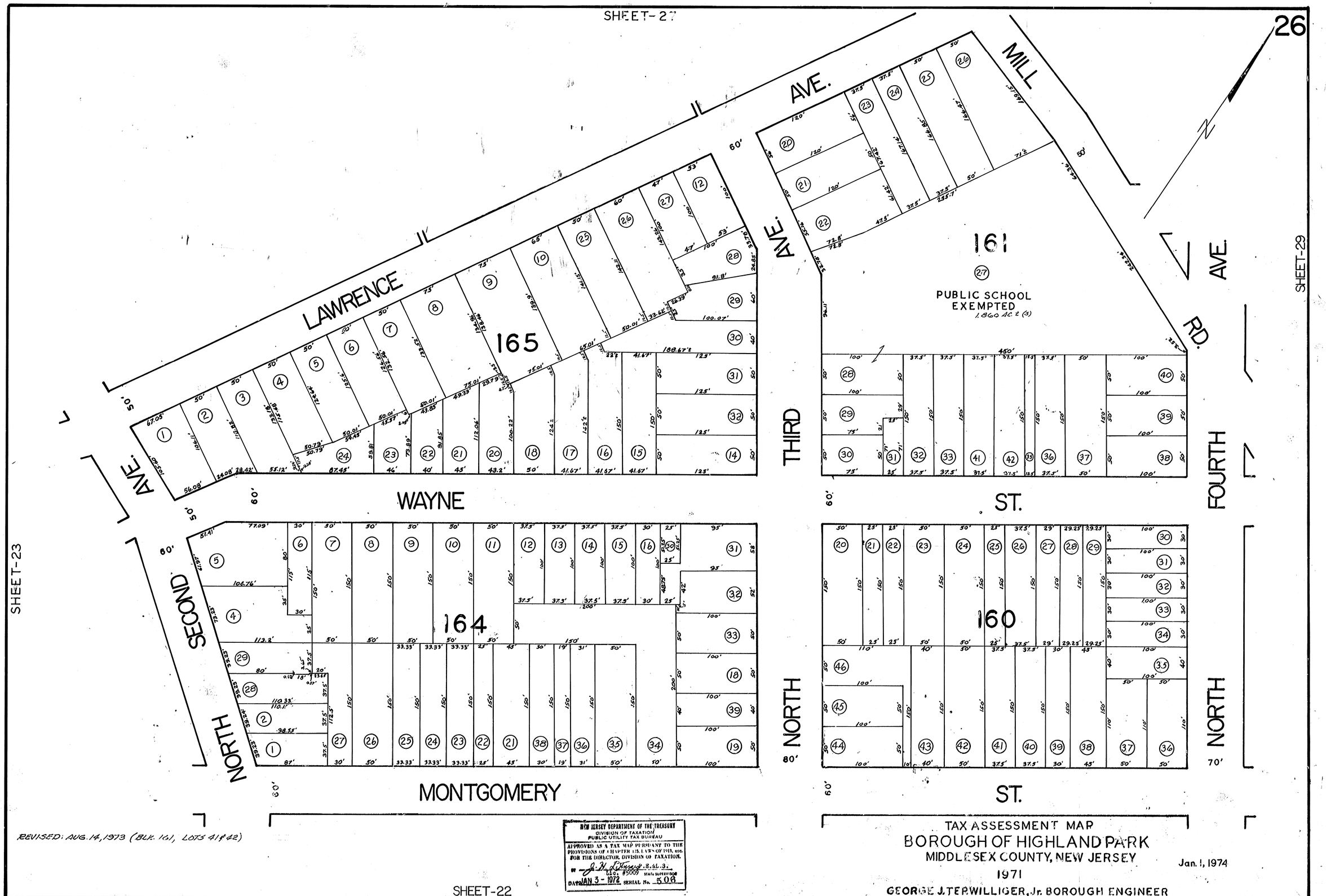

REVISED: AUG. 14, 1973 (BLK. 161, LOTS 41 & 42)

NEW JERSEY DEPARTMENT OF THE TREASURY
DIVISION OF TAXATION
PUBLIC UTILITY TAX BUREAU
APPROVED AS A TAX MAP PURSUANT TO THE PROVISIONS OF CHAPTER 175, LAWS OF 1913, ETC. FOR THE DIRECTOR, DIVISION OF TAXATION.
BY J. H. Lifmans P.E.&L.S. Lic. #5009 STATE SUPERVISOR
DATE JAN 3 - 1972 SERIAL No. 508

TAX ASSESSMENT MAP
BOROUGH OF HIGHLAND PARK
MIDDLESEX COUNTY, NEW JERSEY
1971

Jan. 1, 1974

GEORGE J. TERWILLIGER, Jr. BOROUGH ENGINEER

REVISED AS OF SEPTEMBER 1987
BY C.M.E. ASSOCIATES

REVISED AS OF JAN. 1, 1975
REVISED AS OF DEC. 31, 1975

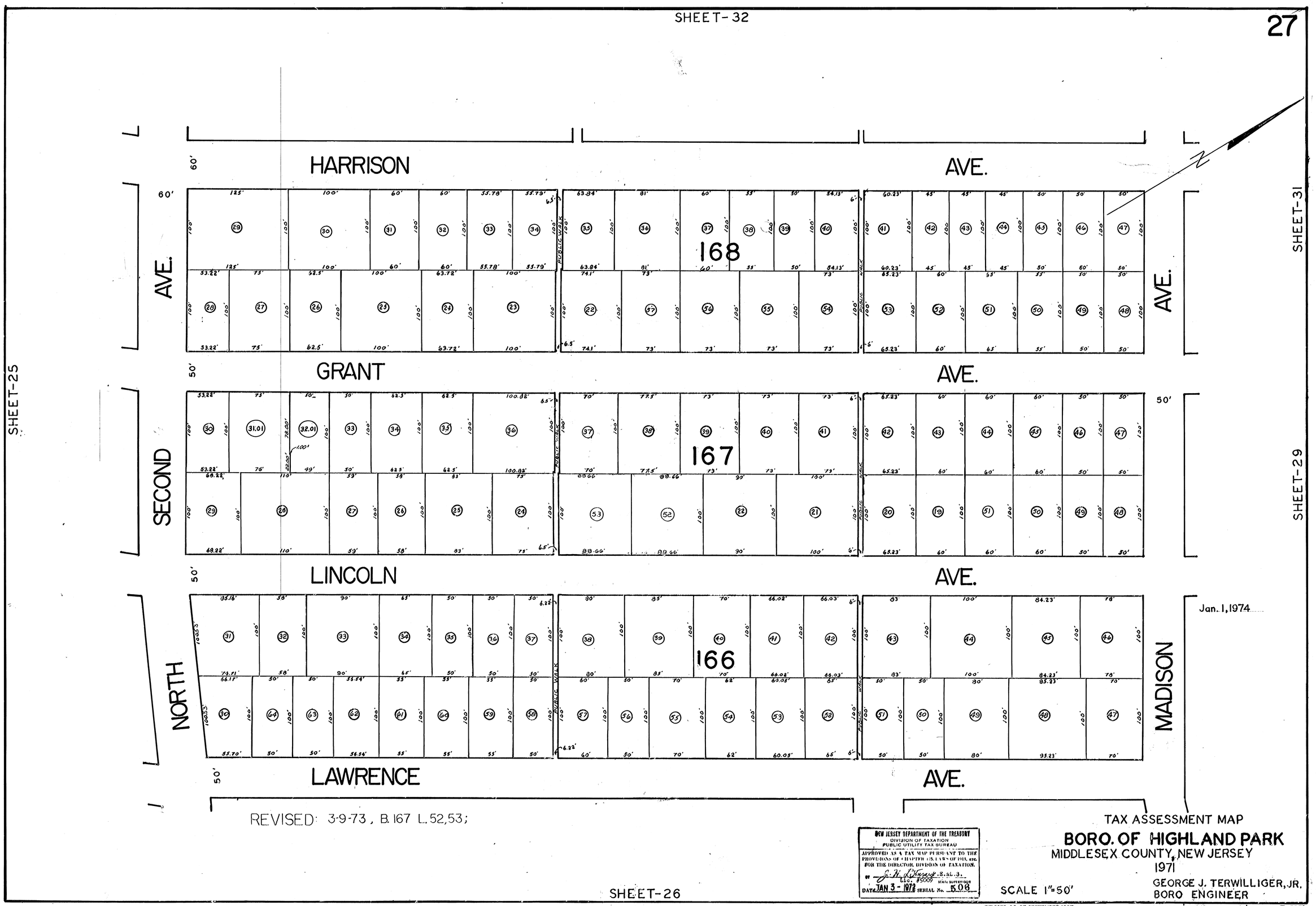

TAX ASSESSMENT MAP

BORO. OF HIGHLAND PARK

MIDDLESEX COUNTY, NEW JERSEY

1971

GEORGE J. TERWILLIGER, JR.
BORO ENGINEER

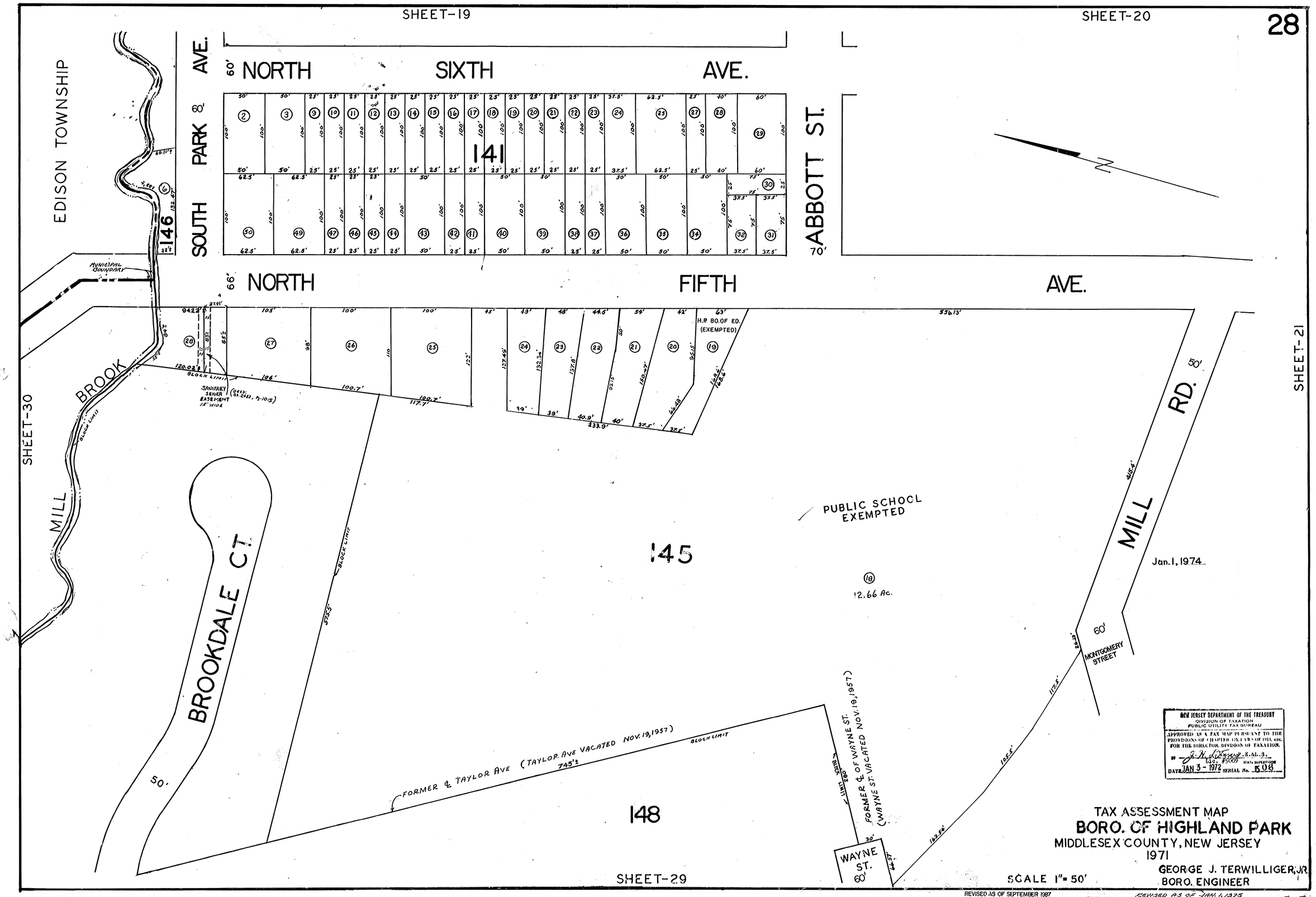

TAX ASSESSMENT MAP
BORO. OF HIGHLAND PARK
MIDDLESEX COUNTY, NEW JERSEY
1971
GEORGE J. TERWILLIGER, JR.
BORO. ENGINEER

REVISED AS OF SEPTEMBER 1987
BY C.M.E. ASSOCIATES

REVISED AS OF JAN. 1, 1975
REVISED AS OF DEC. 31, 1975

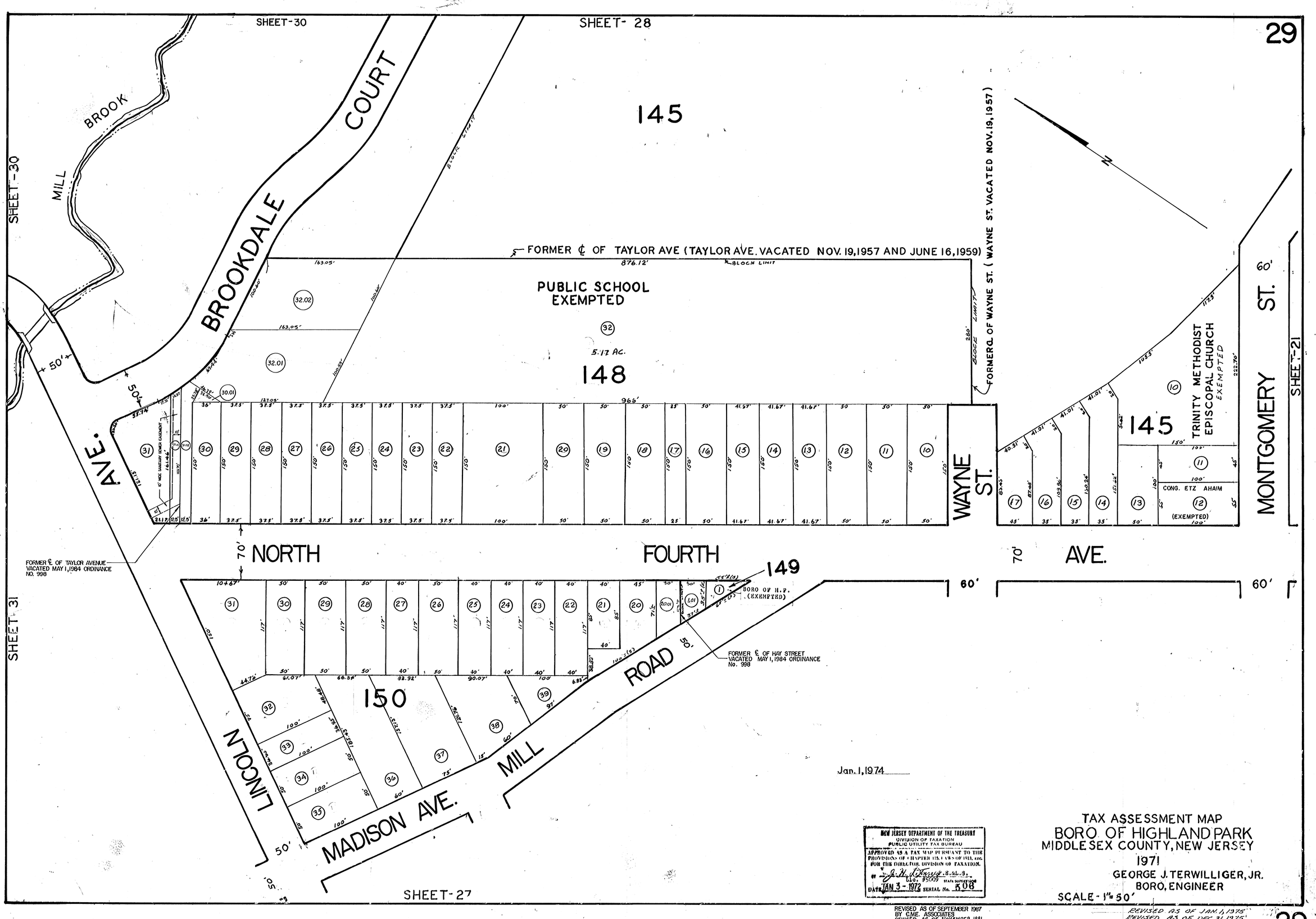

29
SHEET-30
SHEET- 28
SHEET-30
SHEET-31
SHEET-27
SHEET-21
MILL BROOK
BROOKDALE COURT
145
FORMER ℄ OF TAYLOR AVE (TAYLOR AVE. VACATED NOV. 19,1957 AND JUNE 16,1959)
PUBLIC SCHOOL EXEMPTED
5.17 AC.
148
FORMER ℄ OF WAYNE ST. (WAYNE ST. VACATED NOV. 19,1957)
WAYNE ST.
TRINITY METHODIST EPISCOPAL CHURCH EXEMPTED
145
CONG. ETZ AHAIM
(EXEMPTED)
MONTGOMERY ST.
NORTH FOURTH AVE.
FORMER ℄ OF TAYLOR AVENUE VACATED MAY 1,1984 ORDINANCE NO. 998
149
BORO OF H.P. (EXEMPTED)
FORMER ℄ OF HAY STREET VACATED MAY 1,1984 ORDINANCE No. 998
150
LINCOLN AVE.
MADISON AVE.
MILL ROAD
Jan. 1,1974
NEW JERSEY DEPARTMENT OF THE TREASURY
DIVISION OF TAXATION
PUBLIC UTILITY TAX BUREAU
APPROVED AS A TAX MAP PURSUANT TO THE PROVISIONS OF CHAPTER 123, LAWS OF 1913, etc. FOR THE DIRECTOR, DIVISION OF TAXATION.
BY J. H. Lorenz, S.&L.S. Lic. #5009 STATE SUPERVISOR
DATE JAN 3 - 1972 SERIAL No. 508
TAX ASSESSMENT MAP
BORO OF HIGHLAND PARK
MIDDLESEX COUNTY, NEW JERSEY
1971
GEORGE J. TERWILLIGER, JR.
BORO, ENGINEER
SCALE - 1" = 50'
REVISED AS OF SEPTEMBER 1987 BY C.M.E. ASSOCIATES
REVISED AS OF NOVEMBER 1991 BY C.M.E. ASSOCIATES
REVISED AS OF JAN. 1, 1975
REVISED AS OF DEC. 31, 1975
LAST REVISED BY C.M.E. ASSOCIATES AUGUST 1985
29

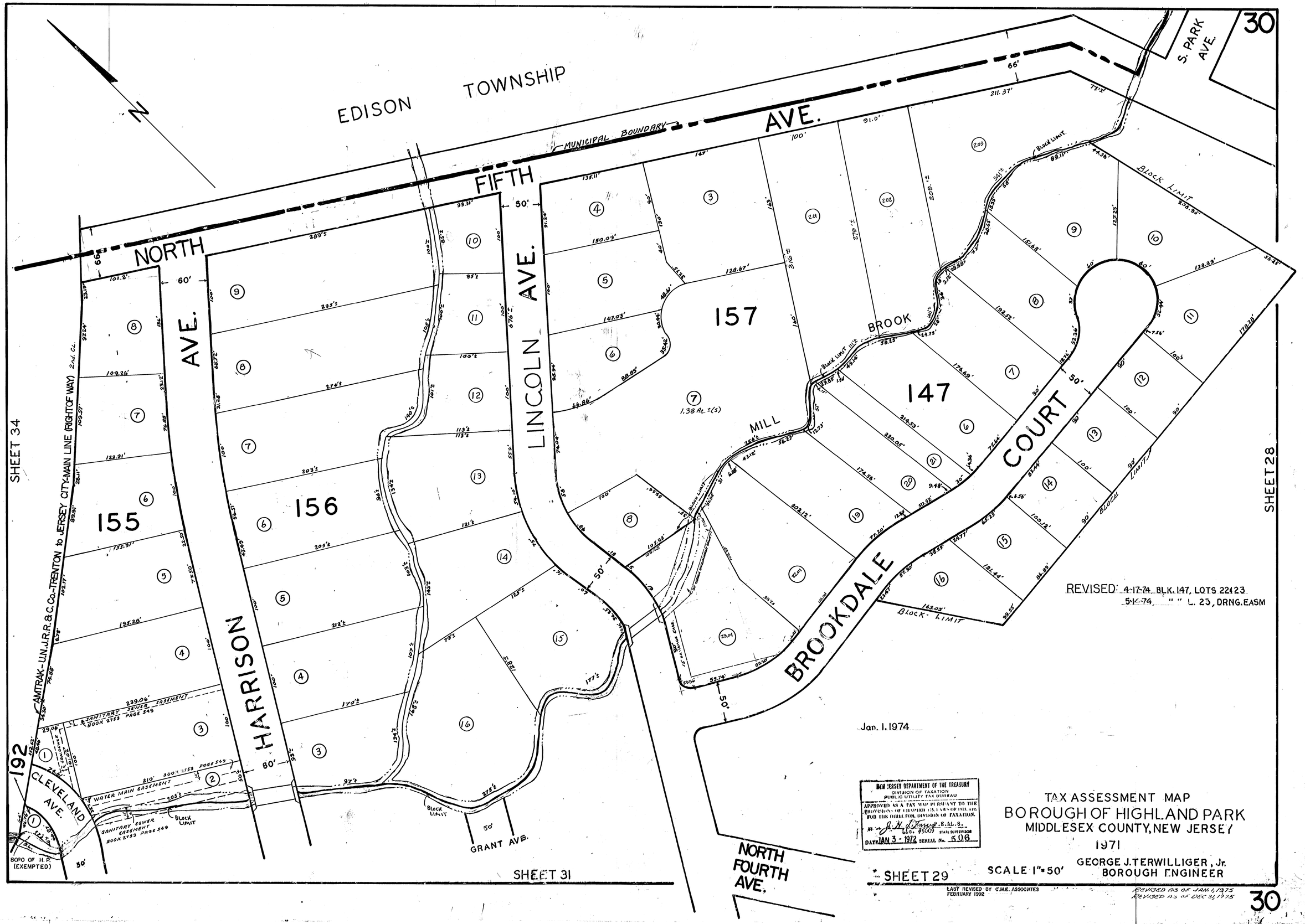
30
EDISON TOWNSHIP
MUNICIPAL BOUNDARY
NORTH FIFTH AVE.
S. PARK AVE.
NORTH AVE.
LINCOLN AVE.
HARRISON AVE.
MILL BROOK
BROOKDALE COURT
CLEVELAND AVE.
GRANT AVE.
NORTH FOURTH AVE.
AMTRAK-LIN.J.R.R.&C.Co.-TRENTON to JERSEY CITY-MAIN LINE (RIGHT OF WAY) 2nd. Cl.
SHEET 34
SHEET 31
SHEET 28
SHEET 29
155
156
157
147
192
BOPO OF H.P. (EXEMPTED)
BLOCK LIMIT
REVISED: 4-17-74, BLK. 147, LOTS 22&23
5-1-74, " " L. 23, DRNG. EASM
Jan. 1. 1974
NEW JERSEY DEPARTMENT OF THE TREASURY
DIVISION OF TAXATION
PUBLIC UTILITY TAX BUREAU
APPROVED AS A TAX MAP PURSUANT TO THE PROVISIONS OF CHAPTER 123 LAWS OF 1911, etc. FOR THE DIRECTOR, DIVISION OF TAXATION.
DATE JAN 3 - 1972 SERIAL No. 5018
TAX ASSESSMENT MAP
BOROUGH OF HIGHLAND PARK
MIDDLESEX COUNTY, NEW JERSEY
1971
SCALE 1" = 50'
GEORGE J. TERWILLIGER, Jr.
BOROUGH ENGINEER
LAST REVISED BY C.M.E. ASSOCIATES FEBRUARY 1992
REVISED AS OF JAN. 1, 1975
REVISED AS OF DEC 31, 1975
30

REVISED	DESCRIPTION	REV. BY	CHK. BY
11/68	BL. 154 L. 2,3,8,9 SUBDIVISION	R.H.	

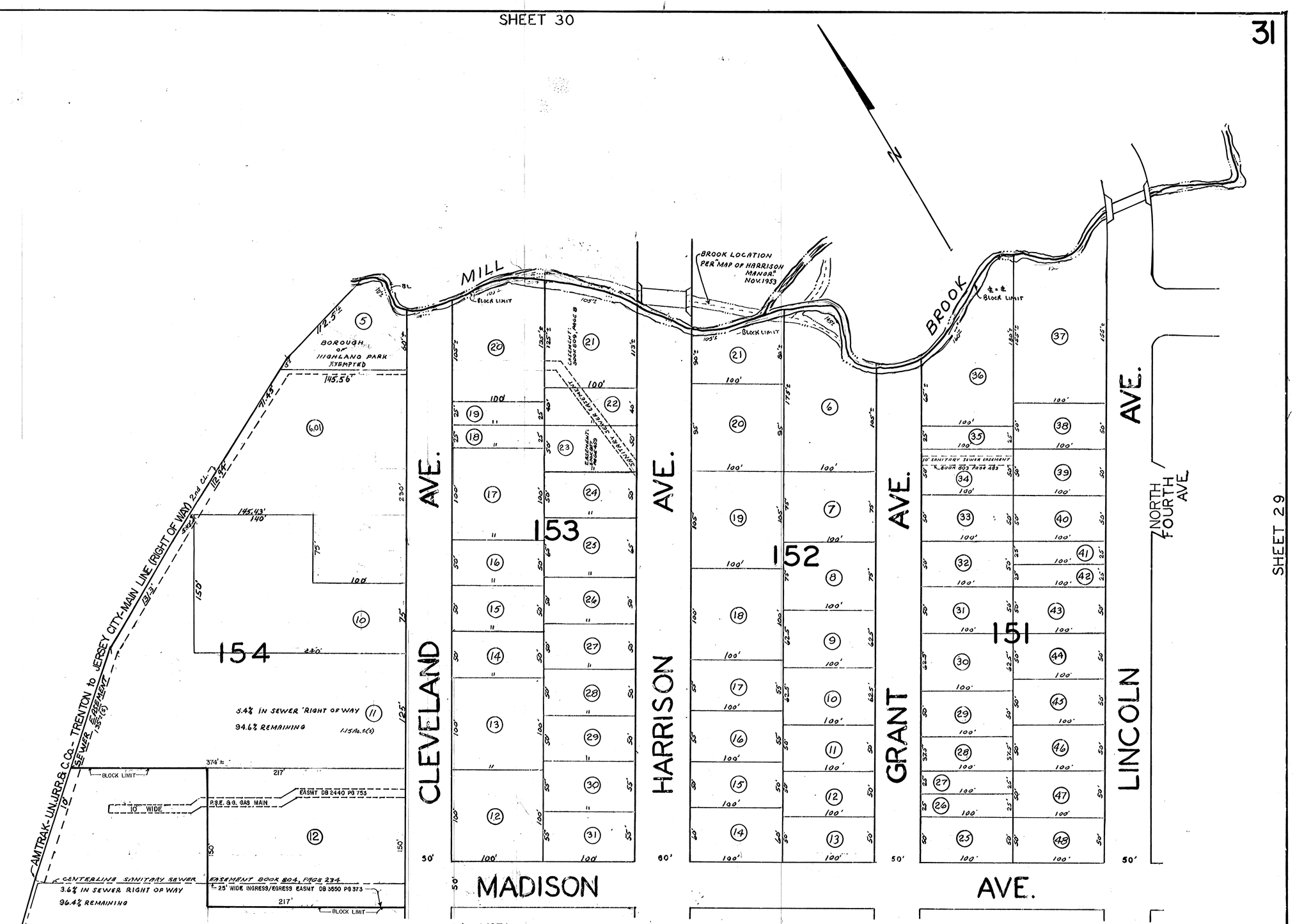

LAST REVISED JANUARY 1987
BY CME ASSOCIATES

NEW JERSEY DEPARTMENT OF THE TREASURY
DIVISION OF TAXATION
PUBLIC UTILITY TAX BUREAU
APPROVED AS A TAX MAP PURSUANT TO THE PROVISIONS OF CHAPTER 123, LAWS OF 1951, etc. FOR THE DIRECTOR, DIVISION OF TAXATION.
BY J. H. Dunne B.U.S. LIC. #5009 STATE SUPERVISOR
DATE JAN 3 - 1972 SERIAL No. 508

TAX ASSESSMENT MAP
BORO. OF HIGHLAND PARK
MIDDLESEX COUNTY, NEW JERSEY
1971

SCALE 1" = 50'

GEORGE J. TERWILLIGER, JR.
BORO. ENGINEER

REVISED 11/68 CME ASSOC.

REVISED AS OF SEPTEMBER 1987
BY CME. ASSOCIATES

REVISED AS OF JAN 1, 1975
REVISED AS OF DEC. 31, 1976

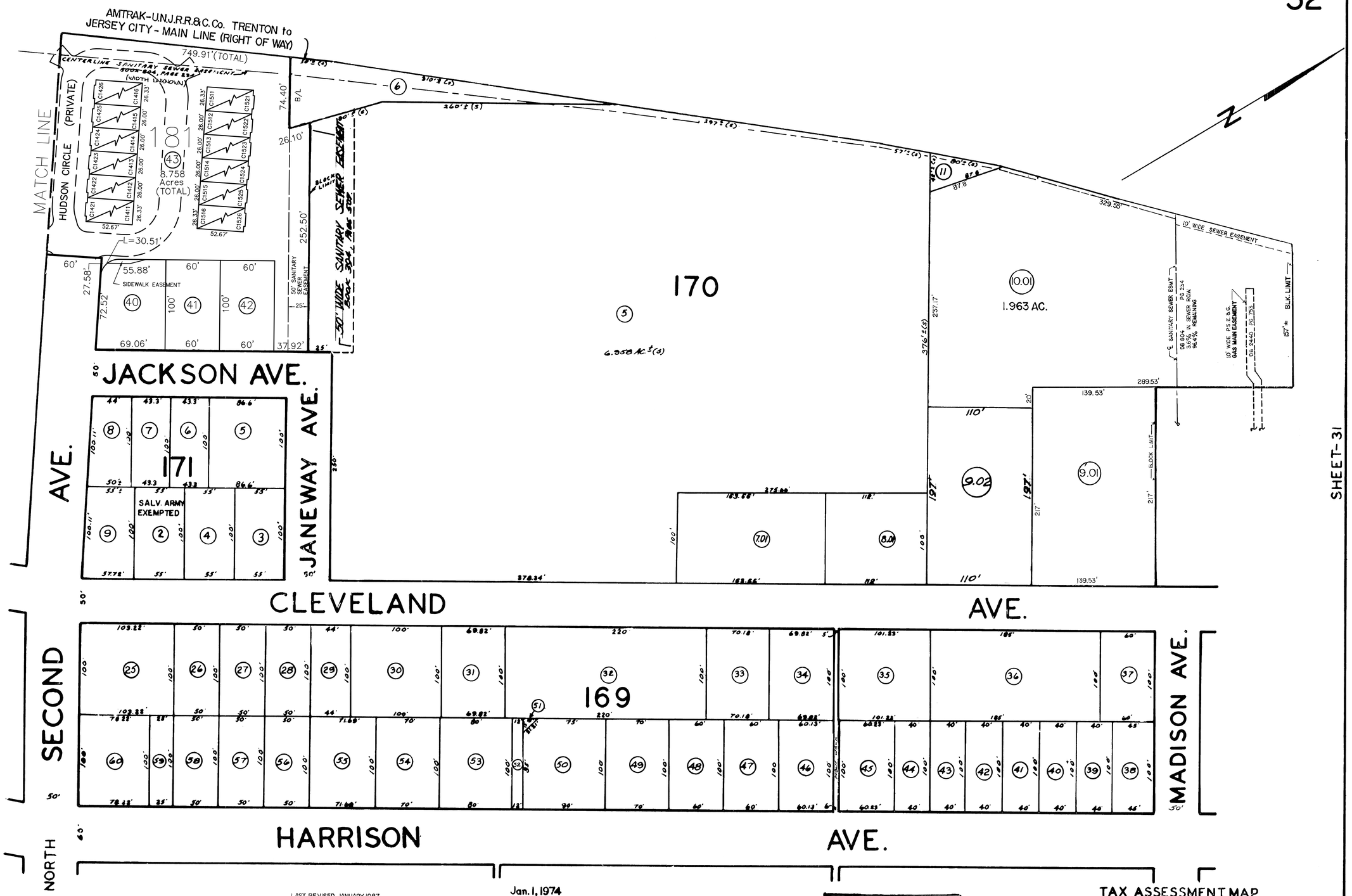

LAST REVISED JANUARY 1987
BY CME ASSOCIATES

Jan. 1, 1974

NEW JERSEY DEPARTMENT OF THE TREASURY
DIVISION OF TAXATION
PUBLIC UTILITY TAX BUREAU
APPROVED AS A TAX MAP PURSUANT TO THE PROVISIONS OF CHAPTER 123 LAWS OF 1911 FOR THE TRENTON DIVISION OF TAXATION.
BY J. H. Stamp E.S.S.
LIC. NO. 5005 DATE JAN 3 - 1972 SERIAL No. 506

TAX ASSESSMENT MAP
BORO. OF HIGHLAND PARK
MIDDLESEX COUNTY, NEW JERSEY
1971

SCALE 1" = 50'

GEORGE J. TERWILLIGER, JR.
BORO ENGINEER

REVISED 1/2015 CME ASSOCIATES
M.J. McGURL PLS 38338

REVISED AS OF OCT. 28, 1982

REVISED AS OF SEPTEMBER 1987
BY C.M.E. ASSOCIATES

REVISED AS OF JAN 1, 1975
REVISED AS OF OCT. 31, 1975
REVISED AS OF OCT. 1, 1978
REVISED AS OF DEC. 16, 1983

Jan. 1, 1974

NEW JERSEY DEPARTMENT OF THE TREASURY
DIVISION OF TAXATION
PUBLIC UTILITY TAX BUREAU
APPROVED AS A TAX MAP PURSUANT TO THE PROVISIONS OF CHAPTER 123, LAWS OF 1913, etc.
FOR THE DIRECTOR, DIVISION OF TAXATION.
BY J. H. Hennig S.S.L.S.
LIC. #5009 STATE SUPERVISOR
DATE JAN 3 - 1973 SERIAL No. 408

TAX ASSESSMENT MAP
BORO. OF HIGHLAND PARK
MIDDLESEX COUNTY, NEW JERSEY
1971

GEORGE J. TERWILLIGER, Jr.
BORO. ENGINEER

REVISED AS OF SEPTEMBER 1987
BY C.M.E. ASSOCIATES

REVISED 1/2015 CME ASSOCIATE
MJ McGURL PLS 38338

REVISED AS OF JAN. 1, 1975
REVISED AS OF DEC. 31, 1975
REVISED AS OF DEC. 16, 1983

PISCATAWAY TOWNSHIP

MUNICIPAL BOUNDARY

RUTGERS UNIVERSITY (EXEMPTED)

9 — 68.040 Ac.±

189

3 — 7.36 Ac.

4 — 16.77 Ac.

4 — 24.7 Ac.

MIDDLESEX COUNTY PARK - EXEMPTED

5 — 0.2 Ac.

188

CEDAR ROAD

CEDAR CREEK

RARITAN RIVER

CITY OF NEW BRUNSWICK

7 — 0.14 Ac.

6 — 19.32 Ac.

9 — 0.05 Ac.

8 — 2.22 Ac.

11 — 0.11 Ac.

10 — 6.54 Ac.

MIDDLESEX COUNTY PARK - EXEMPTED (LOTS 4 & 11)

MILL BROOK

8.01 — 13.144 Ac.

8.02 — 11.611 AC.

8.03 — 9.212 Ac.

8.04 — 0.49 AC.

LEIA LANE (PRIVATE)

4.07 — 12.48 AC.(TOTAL)

SEE SKETCH A BELOW

CEDAR LANE

ELIZABETH UNION PIPE LINE

L'AMBIANCE COURT (PRIVATE)

5 — 8.12 AC. TOTAL

14 — 1.624 Ac.

7 — 10.810 Ac.

190

8 — 3.137 AC.

10 — 4.17 Ac.

12 — 0.22 Ac.

9 — 6.39 Ac.

BARTLE CT.

U.S.A. L. 11, 12

11 — 4.44 Ac. (EXEMPTED)

13

AMTRAK-(UN.J.R.R.& C.Co)TRENTON to JERSEY CITY-MAIN LINE

(FORMERLY R.C.T. Co.)

CLASS II

BLOCK LIMIT

5 — 9.148 Ac.±

4 — 9.081 Ac.±

191

MAIN STEM

6.01 — 3.15 Ac.

7.02 — 4.49 Ac.

191.01

EDISON TOWNSHIP

Z

REVISED:
FEB 3, 1978 - BLOCK 190, LOTS 7, 8.
JULY 16, 1980. BLOCK 190, LOT 7

LEIA LANE (PRIVATE)

ELIA LA.

GABRIEL LA.

ETHAN LA.

4.07 — 12.48 AC.(TOTAL)

SKETCH A
NTS

Jan 1, 1974

NEW JERSEY DEPARTMENT OF THE TREASURY
DIVISION OF TAXATION
PUBLIC UTILITY TAX BUREAU
APPROVED AS A TAX MAP PURSUANT TO THE PROVISIONS OF CHAPTER 123, LAWS OF 1951, AND FOR THE DIRECTOR, DIVISION OF TAXATION.
BY J. H. Gilmore R.A.S. 15005 TAX SUPERVISOR
DATE JAN 3 - 1972 SERIAL No. 8104

TAX ASSESSMENT MAP
BOROUGH OF HIGHLAND PARK
MIDDLESEX COUNTY, NEW JERSEY
1971

SCALE 1"=200'

GEORGE J. TERVELIGER, JR.
BOROUGH ENGINEER

SHEET 33 SHEET 32 SHEET 31 SHEET 30

REVISED 11/18/93 BY C.M.E. ASSOC.

REVISED AS OF SEPTEMBER 1987
BY C.M.E. ASSOCIATES
REVISED BY C.M.E. 12/29/95
REVISED BY: CME 2/2013

REVISED AS OF JAN 1, 1975
REVISED AS OF DEC. 30, 1975
REVISED AS OF OCT 1, 1977
REVISED AS OF OCT. 1, 1978