

2022 Tax List District Summary

01/10/22

Taxing District 07 Highland Park

12 Middlesex County

	<u>Classification</u>	<u>No. Of Parcels</u>	<u>Land Value</u>	<u>Improvement Value</u>	<u>Total Value</u>	<u>Book Value Of Tangible Pers Prop</u>	<u>Exemption Amount</u>	<u>Net Taxable Value</u>
1	Vacant Land	102	5,691,600	0	5,691,600		0	5,691,600
2	Residential	3,150	206,898,100	252,896,300	459,794,400		0	459,794,400
3A	Farm (Regular)	0	0	0	0		0	0
3B	Farm (Qualified)	0	0	0	0		0	0
4A	Commercial	175	23,702,700	22,732,700	46,435,400		0	46,435,400
4B	Industrial	6	931,700	832,500	1,764,200		0	1,764,200
4C	Apartment	54	20,638,700	59,744,500	80,383,200		0	80,383,200
	Class 4 Total	235	45,273,100	83,309,700	128,582,800		0	128,582,800
	Ratable Total	3,487	257,862,800	336,206,000	594,068,800		0	594,068,800
5A	Class 1 Railroad	1	268,600	0	268,600		0	268,600
5B	Class 2 Railroad	0	0	0	0		0	0
	Railroad Total	1	268,600	0	268,600		0	268,600
6A	Telephone	1				100		42
6B	Petrol Refineries	0				0		0
6C	Miscellaneous	0				0		0
	Public Utilities Total	1				100		42
15A	Public School	9	7,067,300	17,206,400	24,273,700		0	24,273,700
15B	Other School	0	0	0	0		0	0
15C	Public Property	69	38,812,800	12,131,500	50,944,300		0	50,944,300
15D	Charitable	38	5,275,800	9,327,200	14,603,000		0	14,603,000
15E	Cemetery	0	0	0	0		0	0
15F	Miscellaneous	17	550,600	2,618,200	3,168,800		0	3,168,800
	Exempt Total	133	51,706,500	41,283,300	92,989,800		0	92,989,800

<u>DEDUCTIONS</u>		
<u>Classification</u>	<u>No. of Deductions</u>	<u>Deduction Amount</u>
Senior Citizen	7	1,750
Disabled Person	1	250
Surviving Spouse	0	0
Veteran	51	12,750
Widow of Veteran	27	6,750

<u>EXEMPTIONS</u>		
<u>Classification</u>	<u>No. Of Parcels</u>	<u>Exemption Amount</u>
Fire Suppres	0	0
Pollution Control	0	0
Fallout Shelter	0	0
Water/Sewage Facility	0	0
Home Improvement	0	0
Class 4 Abatement	0	0
Multi-Family Dwelling	0	0
UEZ Abatement	0	0

<u>EXEMPTIONS</u>		
<u>Classification</u>	<u>No. Of Parcels</u>	<u>Exemption Amount</u>
Dwelling Abatement	0	0
Dwelling Exemption	0	0
New Dwel/Conv Abatement	0	0
New Dwel/Conv Exemption	0	0
Mul Dwell Exemption	0	0
Mul Dwell Abatement	0	0
Com/Ind Exemption	0	0
Renewable Energy	0	0

I TOM MANCUSO, assessor of the taxing district of Highland Park do swear (or affirm) that the foregoing tax list and tax duplicate contain the valuations of all the property liable to taxation in the taxing district in which I am tax assessor, and that such property has been valued without favor or partiality at its taxable value and I (we) have allowed only such exemptions and deductions as are prescribed by law.

Tom Mancuso (Electronically signed)
Assessor

I do further swear (or affirm) that, for the tax year 2022, I have completed and put into operation a district-wide adjustment of real property taxable valuations and such taxable valuations conform to the percentage level established for such year for expressing the taxable value of real property in the county.

Sworn and subscribed before me

Assessor

This 1st day of February of 2022

2022 Special Taxing District Summary

Taxing District 07 Highland Park

12 Middlesex County 01/10/22

<u>Code</u>		<u>Items</u>	<u>Land Value</u>	<u>Improvements</u>	<u>Exemptions</u>	<u>Net Taxable</u>
S01	Ratables	127	17,382,600	21,082,100	0	38,464,700
	Railroads	0	0	0	0	0
	Public Utilities	0	0	0	0	0
	Exempts	3	513,200	189,600	0	702,800








Table of Aggregates
of Taxable And Exempt Property in the Taxing District of Highland Park for 2022

(1) Value of Land		257,862,800	
(2) Value of Improvements		<u>336,206,000</u>	
(3) Total Value Land & Improvements excluding 2nd class RR		594,068,800	
(4) Tax Value Machinery, Implement & Equipment of Telephone, Petroleum Refineries, and Miscellaneous	42		
(5) Exemptions			
Pollution Control (RS 54:4-3.56)	0		
Fire Suppression (RS 54:4-3.13)	0		
Fallout Shelter (RS 54:4-3.48)	0		
Water/Sewage Facility (RS 54:4-3.59)	0		
UEZ Abatement (RS 54:4-3.139)	0		
Home Improvement (RS 54:4-3.72)	0		
Multi Family (RS 54:4-3.121)	0		
Class 4 Abatement (RS 54:4-3.95)	0		
Renewable Energy (RS 54:4-3.113)	0		
Dwelling Abatement (RS 40A:21-5)	0		
Dwelling Exemption (RS 40A:21-5)	0		
New Dwelling/Conv Abatement (RS 40A:21-5)	0		
New Dwelling/Conv Exemption (RS 40A:21-5)	0		
Multi Dwelling/Conv Abatement (RS 40A:21-6)	0		
Multi Dwelling/Conv Exemption (RS 40A:21-6)	0		
Commercial/Industrial (RS 40A:21-7)	0		
Total	<u>0</u>		
(5A) Deductions Allowed (C.73,L.1976)			
Number of Veterans	51		
Number of Veterans Widows	<u>27</u>		
Total Veteran Deductions	78		
Number of Senior Citizens	7		
Number of Disabled Persons	1		
Number of Surviving Spouses	<u>0</u>		
Total	86		
(6) Net Valuation Taxable		594,068,842	
(7) Tax Rate - General Tax Rate per \$100 Taxable Value			
(8) Ratio - Average Ratio of Assessed to True Value of Real Property	%		
(9) True Value Class II Railroad Property			
(10) Equalization			
(11) Net Value on which County Taxes are Apportioned			
(12) Apportionment of Taxes			
Total County Tax Apportionment (including Net Adj)			
Adjustments (RS 54:2-37) - County Equal TBL Appl (+ or -)			
Adjustments - Appeals, Errors (+ or -)			

(13) Valuation of Exempt Property			
Public School Property			24,273,700
Other School Property			0
Public Property			50,944,300
Church & Charitable Property			14,603,000
Cemetery & Graveyard			0
Other Exempt Property			<u>3,168,800</u>
Total Value			92,989,800
(14) Miscellaneous Revenue for Support of Budget			
Surplus Revenue Appropriated			
Miscellaneous Revenue Anticipated			
Receipt from Delinquent Tax & Lien			
Total Miscellaneous Revenue			
(15) Apportionment of Taxes			
Item	Amount		Rate
Net County Tax Appor			
County Library Tax			
County Health Tax			
County Open Space			
District School Tax			
Consolidated School Tax			
Regional School Tax			
Municipal Open Space			
Municipal Library Tax			
Local Municipal Purpose Tax			
Total Tax Levy			
Authorized Rate			
(16) Real Property			
1. Vacant Land	Items		Tax Value
2. Residential	102		5,691,600
	3,150		459,794,400
3A. Farm (Regular)	0		0
3B. Farm (Qualified)	0		0
4A. Commercial	175	46,435,400	
4B. Industrial	6	1,764,200	
4C. Apartment	54	<u>80,383,200</u>	
Total Class 4A, 4B,4C			<u>128,582,800</u>
Total All Classes			594,068,800

State of New Jersey Middlesex County

I (We) TOM MANCUSO assessor(s) of the taxing district of Highland Park do swear (or affirm) that the foregoing tax list and tax duplicate contain the valuations of all the property liable to taxation in the taxing district in which I (we) am (are) tax assessor(s), and that such property has been valued without favor or partiality at its taxable value and I (we) have allowed only such exemptions and deductions as are prescribed by law.

I (we) do further swear (or affirm) that, for the tax year 2022, I (we) have completed and put into operation a district-wide adjustment of real property taxable valuations and such taxable valuations conform to the percentage level established for such year for expressing the taxable value of real property in the county.

Sworn and subscribed before me _____


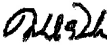
This 1st day of February of 2022 _____

Tom Mancuso
Assessor(s) (Electronically signed)

Certification by County Board

This is to certify that the foregoing is a true and complete record of the taxes assessed for the year 2022 in the taxing district of Highland Park, County of Middlesex, New Jersey, and that \$594,068,842 is the net valuation taxable and that \$ is the net valuation on which county taxes and regional or consolidated school taxes are apportioned.

Attest:

_____  _____ President
 _____  _____ Vice President
 _____ Commissioner
 _____ Commissioner
 _____ Commissioner
 _____ Commissioner
 _____ Commissioner
 _____ Commissioner


Tax Administrator,
County Board of Taxation

COUNTY 12 Middlesex

DISTRICT 07 Highland Park

PURSUANT TO R.S. 54:4-46 AMENDED C.264, L.1955 and C.48, L.1964

L.P.T.B USE PERCENT TO TOTAL		REAL PROPERTY CLASSIFICATION		ASSESSMENT 2022	FOR L.P.T.B. USE	
					PERCENT TO TOTAL	RATIO
	102	1 - VACANT LAND		5,691,600		
	3,150	2 - RESIDENTIAL (4 Families or Less)		459,794,400		
	0	3a - FARM (Regular)		0		
	0	3b - FARM(Qualified)		0		
	175	4a - COMMERCIAL	46,435,400			
	6	4b - INDUSTRIAL	1,764,200			
	54	4c - APARTMENT	80,383,200			
	235	TOTAL CLASS 4a, 4b, and 4c		128,582,800		
	3,487	TOTAL ASSESSMENT *		594,068,800		

NOTE: TOTAL ASSESSMENT (SUM OF 1, 2, 3a, 3b, 3c, 4a, 4b, 4c) SHOULD AGREE WITH DISTRICT TOTAL OF LAND AND IMPROVEMENTS (LESS EXEMPTIONS) SUBMITTED TO THE COUNTY BOARD OF TAXACTION ON JANUARY 10TH

02/01/2022

DATE

Tom Mancuso (Electronically signed)

ASSESSOR

* EXCLUSIVE OF CLASS II RAILROAD PROPERTY

Taxing District 07 Highland Park

12 Middlesex County

Name of Owner Additional Owners	Page No.	Block No	Lot No.	Lot Qualifier	Account No.	Deed Book	Deed Page	Class	Property Location
AARON, FIAMMA SITA	186	2902	2.01			17094	01662	2	217 SO. 4TH AVE
AARON, JEFFREY & GAIL	127	2001	1			05519	00742	2	240 SO. ADELAIDE AVE
AARON, JEFFREY & GAIL	127	2001	2.01			06260	00715	1	252 SO. ADELAIDE AVE.
ABRAHAM, MARK & SANDRA	197	3101	12			06357	00776	2	36 SO. 6TH AVE
ABRAHAM, MARK S. & SANDRA	157	2401	32			03997	00535	2	132 HARPER ST.
ABRAHAMS, JONATHAN & MERRYLL	49	802	36			04955	00892	2	236 GRANT AVE.
ABRAMOWITZ, DAVID & RUTH	60	1102	59			18022	01297	1	NO. 11TH AVE.
ABRAMOWITZ, DAVID & RUTH	68	1107	64			18022	01297	2	116 NO. 11TH AVE
ABRAMS, JOSHUA & RACHEL	187	2902	31			07042	00050	2	231 SO. 4TH AVE
ACKERMAN, JEFFREY H & FRANCINE K	128	2001	10.09			03773	00261	2	408 VALENTINE ST
ACME MOTORS INC A NEW JERSEY CORP	247	3905	7					4A	171 WOODBRIDGE AVE
ACME MOTORS,INC.	236	3807	11					1	103 WOODBRIDGE AVE
ACME MOTORS,INC.	236	3807	14					1	MCCALLUM PL
ACME MOTORS,INC.	236	3807	18					1	WOODBRIDGE AVE.
ADAMS, PAMELA A HEALEY	149	2302	1	C0105		18589	01825	2	201 SO. 2ND AVE UNIT 17
ADAMS, SUSAN L.	50	802	53			04814	00649	2	239 LINCOLN AVE
ADAMS,ROBERT B.& BARBARA L.	217	3406	3					2	906 EDEN AVE.
ADAR LIVING TRUST	115	1802	2	C0808		06709	00440	2	30 SO. ADELAIDE AVE #8H
ADAS,MICHAEL & JANE	190	3001	10					2	35 SO. 3RD AVE
ADDY, WILLIAM C & RICHARD H	139	2201	43			04987	00185	2	120 PARK PL
ADDY,THOMAS E. JR.	139	2201	42					2	118 PARK PL.
ADELAIDE ARMS LLC	117	1803	12			05831	00574	4C	76 SO. ADELAIDE AVE.
ADELSON, TAMI LYNNE	213	3301	99			18324	01785	2	427 SO. 5TH AVE.
ADENIJI, MICHAEL & CATHERINE	214	3402	11			17259	01986	2	412 SO. 8TH AVE.
ADLER, FRANKLIN L	77	1303	12			05371	00305	2	24 NO. 9TH AVE
ADLER, JOHN & BEATRICE	115	1802	2	C0711		18687	01415	2	30 SO. ADELAIDE AVE #7M
ADLER, ROBERT J & KLEINMAN, TOBY G	64	1105	23			06813	00520	2	126 NO. 9TH AVE
AFFORDABLE HOUSING CORP.	141	2202	29.01	BLDG				15D	19-21 SO 2ND AVE
AGER III, JOHN W.& ANNE L.	177	2801	7.01			04196	00292	2	442 MANSFIELD ST.
AGUDATH ISRAEL OF EDISON H.PARK,INC	67	1107	32			04154	00150	15D	110 NO. 11TH AVE
AGUILAR, DAVID & MERINO-AGUILAR, E	71	1203	22			17345	01907	2	34 WASHINGTON AVE.
AHEPA-HIGHLAND PARKLLC/CONIFER RLTY	205	3203	12			04850	00691	15F	239 SO. 6TH AVE
AHMAD, SHAKAUT	254	4104	17			05366	00520	2	1619 CENTRAL AVE.
AHMED, AHMED M & KHALED & MOHAMMED	244	3902	65			05262	00459	2	182 FRANKLIN ST.
AHN, YOUNG JIN & KIM, WON HEE	196	3004	28			17531	01741	2	104 SO. 5TH AVE
AIL,SAUMIT ISHWAR & UCHIL,JAISHREE	19	402	5.01	C0208		18280	00237	2	208 DICKSON CT
AKEREDOLU, JULIUS O.	210	3206	10			04372	00197	2	201 SO. 9TH AVE.
AKMAN, AARON & SHARON	78	1303	44			05347	00888	2	45 NO. 8TH AVE.
ALAM, SYED & HAMEED, ALIA	200	3103	24			17857	00750	2	15 SO. 7TH AVE.
ALBERT, BETHANN A-TRUST	148	2302	1	C0012		17869	01554	2	201 SO. 2ND AVE UNIT 10
ALBIN, SUSAN, JULIAR, MICHAEL	56	903	36			03562	00089	2	355 MADISON AVE.
ALDA REALTY LLC	234	3804	10			18523	01960	4A	1134 RARITAN AVE.
ALEX & ARTHUR HOLDINGS LLC	139	2202	1			05537	00095	4A	202 RARITAN AVE.
ALEXANDER, PAUL G-TRUSTEE	109	1802	1.12			18515	00951	2	22 PENZIAS PLACE
ALEXEV, T % OFFICE PUBLIC GUARDIAN	72	1205	7			06489	00258	2	23 WASHINGTON AVE.
ALHASOV, ELENA & ALBERT	255	4105	10			06985	00781	2	1707 CENTRAL AVE
ALI APARTMENTS LLC	131	2101	28			06651	00581	2	43-45 CEDAR AVE.
ALI,KOMAIL	222	3603	15.04			17558	01941	2	226 INZA ST
ALIDOU, OUSSEINA D.	156	2401	26			06864	00890	2	115 HILL ST.
ALIEV, ALEX & UMAROVA, INDIRA	141	2202	36			06048	00480	2	240 RARITAN AVE
ALLAMAND, CAROLE S	126	1903	10	C0506		06162	00891	2	123 SO. ADELAIDE AVE #5F
ALLARD, STEVEN & MARYANN	238	3809	26			03426	00620	2	208 AMHERST ST
ALLEN, WM. JR. & CAROLE P.	215	3402	40					2	411 SO. 7TH AVE
ALLRIDGE, APRIL A & SOMOGYI, ZOLTAN	95	1601	63			05166	00263	2	216 MONTGOMERY ST.
ALMAZAN, CHRISTOPHER	235	3805	14			06661	00183	2	1309 CENTRAL AVE.
ALSTON, RANDELL & TORRES, ROSALIND	225	3604	23			04451	00333	2	238 KARSEY ST
ALTMAN, ELEANOR G	113	1802	2	C0601		06142	00840	2	30 SO. ADELAIDE AVE #6A
ALTMAN, JENNIFER H & HULME,JOHN W	39	601	16			05347	00529	2	31 WALTER AVE.
ALVAREZ, F. &GIFFORD,S. &ALVAREZ,A.	90	1503	26			17932	00221	2	213 MONTGOMERY ST.
AMANN, WILLIAM & MARIA	130	2101	14			05260	00775	2	30 SO. 1ST AVE
AMANULLAH, MUHAMMAD & AMAN, SOBIA	35	503	43	C1412		06710	00717	2	1412 HUDSON CIRCLE
AMARHANOW, OSCHUR & ISABELLE	116	1802	6			06963	00083	2	52 SO. ADELAIDE AVE.
AMBOS, PAUL & CATHERINE	196	3004	37			03640	00806	2	418 MAGNOLIA ST.
AMBROCH, ARTHUR & ANN FLOWERS H/W	58	1002	19			03455	00841	2	106 NO. 5TH AVE.
AMBROSI, JOHN JR & PAKUNLU,REFIKA I	7	103	4.02	C2204		06632	00682	2	2204 LEIA LANE
AMBROSIO, M. & CALLAHAN,G.	44	703	26			03750	00815	2	89 LINCOLN AVE.
AMERICAN PROPERTIES @ HIGHLAND PARK	18	402	5.01			17442	01922	15F	233 CLEVELAND AVE.

Taxing District 07 Highland Park

12 Middlesex County

Name of Owner Additional Owners	Page No.	Block No	Lot No.	Lot Qualifier	Account No.	Deed Book	Deed Page	Class	Property Location
AMERICAN PROPERTIES @ HIGHLAND PARK	21	402	5.01	C0509				1	509 GREENLAND SQUARE
AMERICAN PROPERTIES @ HIGHLAND PARK	22	402	5.01	C0704				1	704 GREENLAND SQUARE
AMERICAN PROPERTIES @ HIGHLAND PARK	22	402	5.01	C0708				1	708 GREENLAND SQUARE
AMERICAN PROPERTIES @ HIGHLAND PARK	24	402	5.01	C0911				1	911 GREENLAND SQUARE
AMOROSI, ELIZABETH & DINGERDISSEN,J	45	801	22			06337	00490	2	237 GRANT AVE.
AMTRACK CORP C/O R. SHORT	10	103	14			00000	00000	15C	RIVER RD
AMTRACK CORP C/O R. SHORT	10	104	7.04			05883	00724	15C	RIVER RD
AMTRAK COMM. DEVELOP PROP CONTROL	10	104	5					15C	RIVER RD.
AMTRAK COMM. DEVELOP PROP CONTROL	10	104	6.03					15C	RIVER RD.
ANAND, SURINDER S & JASMEET	2	103	4.02	C0502		06306	00041	2	502 LEIA LANE
ANDERSON,DANIEL & JOY E.	218	3406	31			03481	00334	2	417 SO. 9TH AVE.
ANDERSON,RICHARD O & ABBEY,KRISTEN	186	2902	28			17644	01370	2	235 SO. 4TH AVE.
ANDREI, NATHAN & EVA Y.	75	1301	45			03724	00536	2	51 NO. 6TH AVE.
ANDREWS, C.J. & COTTER, E.J.	162	2501	9			04430	00463	2	130 GRAHAM ST.
ANDREWS, J.MARK & JEAN M.	187	2902	32			03567	00765	2	229 SO. 4TH AVE.
ANKALAGI, P & KARISAIYAPPANAVAR, S	32	503	43	C0202		18669	01995	2	202 KIERSTEN DR
ANOLIK, KENNETH J & KAREN	102	1703	29			05402	00114	2	208 NO. 2ND AVE.
ANT REALTY LLC	104	1704	36			06366	00304	4A	139 RARITAN AVE.
ANTAL, TAMAS & JUDIT	96	1602	9			17489	00899	2	313 DENISON ST.
ANTEBI, DAVID & PAULA-TRUST	79	1305	23			17960	00357	2	23 NO. 10TH AVE
APGAR, JAMES M & LEAH R	195	3004	13			06047	00547	2	421 BENNER ST.
APOSTOLAKIS, CHRISTINE	124	1903	10	C0312		18583	00001	2	123 SO. ADELAIDE AVE #3L
ARBIT, NORMA S-TRUST	113	1802	2	C0602		06441	00826	2	30 SO. ADELAIDE AVE #6B
ARDESHNA, ANIL P	4	103	4.02	C1403		06312	00734	2	1403 GABRIEL LANE
ARENGER, ERIKA	133	2103	9			06417	00308	2	410 SO. 1ST AVE.
ARGUETA, DINA E & MERIDA, LUIS	255	4106	1			05600	00833	2	1406 CENTRAL AVE
ARILEAH LLC	73	1207	33			17595	00937	2	31 LEXINGTON AVE
ARKAD RESDEV I LLC	214	3402	5			18160	01776	2	708 EDEN AVE.
ARMSTRONG,YAZMIN &SUZANNE GOODRIDGE	19	402	5.01	C0205		17934	01376	2	257 CLEVELAND AVE
ARNOLD, GAIL FERSTANDIG	82	1402	20			06709	00224	2	68 NO. 6TH AVE.
ARP, LARA & ALLAN	154	2304	18			06738	00602	2	127 HARPER ST.
ARTEL, CRAIG & NATALYA ALOYETS	194	3003	10			06065	00039	2	331 BENNER ST.
ARTUN,TUNA&CIHAN-ARTUN,FATMA BETUL	185	2901	45			06481	00357	2	229 SO. 3RD AVE.
ARVAY, SUSAN M & MCDONALD, SAMUEL J	177	2801	55			06350	00011	2	424 SO. 5TH AVE.
ASEMOTA, TERRY	7	103	4.02	C2202		06350	00376	2	2202 LEIA LANE
ASHFORTH,HANK R & FRANCISCO,GINA M	114	1802	2	C0612		17566	01590	2	30 SO. ADELAIDE AVE #6M
ASSOC FOR RETARDED CITIZENS- MC INC	243	3902	31			05106	00293	15D	136 EXETER ST.
ASSOC. RETARDED CITIZENS/MIDDLESEX	206	3203	27			03589	00017	15D	261 SO. 6TH AVE
ASTUNI, ARIANNA	146	2301	20			06091	00842	2	125 JOHNSON ST.
ATHANASAKIS, ANDREW	256	4108	11			04323	00695	2	111 COLUMBIA ST.
ATKIN, MICHEAL & SARITTE	64	1105	46			06630	00304	2	117 NO. 8TH AVE.
ATKINSON, MARGARET	222	3603	15.02			05668	00547	2	222 INZA ST
ATKINSON,CONDIT R.JR.& HELAINE L.	157	2402	9			04393	00205	2	436 FELTON AVE.
ATLA,PRANITHA&MOGULLA,SHASHIKANTH R	33	503	43	C0801		06771	00083	2	801 MIA DR
ATLAS,ARTHUR B.& DEBORAH S.	51	803	44			04089	00451	2	310 LINCOLN AVE.
ATTONITO, KARIN A	247	3904	14			05265	00554	2	204 BARNARD ST.
ATWATER, WILLIAM & LAWSON, LAURA	52	803	59			06181	00713	2	231 LAWRENCE AVE.
AU, KA-NENG & EUNICE	176	2706	11			05081	00083	2	513 SO. 3RD AVE.
AU, KEVIN K & YU, HSIAO FUN	105	1704	61			05573	00752	2	45-47 LINCOLN AVE.
AUBERT,ANNE C& RAUSCH,H W-TRUSTEES	87	1501	27			17940	00965	2	258 LAWRENCE AVE.
AUSTIN, JEFFREY S & MARIA A	192	3002	22			05712	00343	2	417 MAGNOLIA ST.
AVA, MANIRA	47	801	46			17811	01820	2	324 HARRISON AVE.
AVELSGAARD, CAROL	95	1601	65			04175	00248	2	105 NO. 2ND AVE
AVERY, PETER & KEREN EBEL	179	2802	52			05540	00193	2	402 GRAHAM ST.
AVIDAR, DORON & ADI	179	2802	37			17188	01027	2	431 DONALDSON ST.
AVIGES, URIEL & ANNICK	16	303	17			05465	00820	2	412 HARRISON AVE.
AVILA, HECTOR & ASHLEY	11	202	3			18527	01509	15F	446 HARRISON AVE
AWARI, ROWENA & CHAMEL	207	3204	16			06693	00149	2	251 SO. 7TH AVE.
AXELBANK,JEFFREY H.& LORI FREEDMAN	184	2901	32			04063	00250	2	226 SO. 4TH AVE.
AYASH, MARIA C.	92	1504	38			03760	00037	2	327 MONTGOMERY ST.
AYASH, MARIA	83	1402	37			04399	00287	2	15 NO. 5TH AVE.
AYYAGARI, JAYASREE S & SUBRAMANYAM	36	503	43	C1422		06767	00295	2	1422 HUDSON CIRCLE
AYYALA, MANASA & SAHU, NOVNEET	109	1802	1.19			18089	00673	2	36 PENZIAS PLACE
AZIZ, KHALID M. & LATIF-AZIZ, HUMA	240	3901	1			03973	00241	2	129 BARNARD ST
BABABOOEY LLC	92	1504	33			06566	00819	2	220 NO. 4TH AVE.
BACHMANN,GLORIA	120	1903	4.01			04122	00213	2	18 JOHNSON ST.
BACKENROTH, SAMUEL I & SARAH C	239	3810	7			06175	00570	2	135 AMHERST ST

Taxing District 07 Highland Park

12 Middlesex County

Name of Owner Additional Owners	Page No.	Block No	Lot No.	Lot Qualifier	Account No.	Deed Book	Deed Page	Class	Property Location
BACKENROTH,DANIEL & TARTAKOFF,PAOLA	16	304	29			05985	00035	2	416 GRANT AVE.
BADRUDEEN,NAEEM &CHEN-BADRUDEEN,M D	171	2701	31			06955	00181	2	329 BECKER ST.
BAEZ, PAOLA	42	702	15			18548	01174	2	37 GRANT AVE.
BAEZ, PAOLA	191	3001	16			17268	01403	2	28 SO. 4TH AVE. UNITS A&B
BAI, BAODING & WANG, YE	251	4001	16			05819	00328	2	1607 CHERRY ST
BAI, YUN & LIU, XIANG	7	103	4.02	C2401		06690	00808	2	2401 LEIA LANE
BAI, ZHERUI & WU, WEICONG	219	3601	17.02			18679	01840	2	230 SO. 10TH AVE
BAJPAY, ARNAV	25	402	5.01	C1012		18309	01802	2	1012 GREENLAND SQUARE
BAKELAAR, PHILIP & KELLY, SARAH	177	2801	56			17068	00813	2	428 SO. 5TH AVE.
BAKER, ROSS & HULME, ELLEN	39	601	17			05227	00465	2	35 WALTER AVE.
BAKSHI, ANITA & COLLERY, KEVIN	150	2302	10			17311	01160	2	303 SO. 2ND AVE
BALAVRAM,STUART & LINDA	182	2805	3			04336	00092	2	509 SO. 4TH AVE.
BALDACCINI, PHILIP & SHIRYN	220	3602	3			17817	01022	4C	112 WOODBRIDGE AVE
BALDACCINI, PHILIP J	108	1801	32			17567	01155	4C	43 SO. ADELAIDE AVE.
BALDACCINI, PHILIP	222	3602	44			17574	01353	4C	114 WOODBRIDGE AVE
BALDACCINI, SHIRYN & AZIMOV, F & K	107	1801	31			17532	01719	2	45 SO. ADELAIDE AVE.
BALDINGER, EDITH	110	1802	2	C0208		04992	00710	2	30 SO. ADELAIDE AVE #2H
BALIMTAS, KAAAN E	206	3203	51			17892	01971	2	200 SO. 7TH AVE
BALLENTINE, BRIAN C & DEBRA S	89	1503	12			06360	00131	2	228 WAYNE ST.
BALLENTINE, DEBRA S & BRIAN C	107	1801	25			18736	00329	2	83 SO. ADELAIDE AVE.
BALLO,JAYE & SULLIVAN,MEGAN	258	4110	9			04845	00782	2	1620 CENTRAL AVE.
BALLOU, JANICE M	173	2703	17			06532	00084	2	342 GRAHAM ST.
BALLOU,JANICE M.	167	2504	14					2	245 VALENTINE ST
BALSAM, GARY & JEFFREY & IRENE-(LR)	114	1802	2	C0703		05927	00511	2	30 SO. ADELAIDE AVE #7C
BALSAM, JONATHAN & AVITAL	258	4111	3			18617	00001	2	1708 CENTRAL AVE
BAMGBADE, KAYLA & EMMANUEL	204	3108	7			18563	01927	2	119-123 SO. 8TH AVE
BANK OF AMERICA CORP REAL EST	229	3701	3					4A	800-802 RARITAN AVE
BANKO, CASPER & O'SHEA, THOMAS	241	3901	31			03763	00768	2	133 BARNARD ST
BANKOV, STEFAN B & MANIA G	252	4101	9			04925	00035	2	19 BARNARD ST
BANKS, TERRI MARIE	210	3207	6			06079	00474	2	260 SO. 10TH AVE
BANNETT,ARIEL& KOPS-BANNETT JORDANA	241	3901	25			07023	00158	2	147 BARNARD ST.
BAO, YI	2	103	4.02	C0201		17021	00021	2	201 LEIA LANE
BAR, OZ & WENDY	152	2303	18			03913	00106	2	232 SO. 3RD AVE.
BAR, OZ & WENDY	160	2403	36			04136	00712	2	302-304 SO. 3RD AVE.
BARASCH, IRA & FISHMAN, ANNA	213	3301	97			17697	01924	2	431 SO. 5TH AVE.
BARBOZA-CLARK, FRANCES	158	2402	21			03456	00240	2	330 FELTON AVE
BAR-DAVID, LUCILLE G.	180	2803	1			04442	00714	2	411 VALENTINE ST
BARDY, DONNA	244	3902	59			06113	00677	2	171 EXETER ST.
BARKER, NIGEL & PULIDO, ARNALDO	181	2804	8			06452	00274	2	307 SO. 4TH AVE
BARMINKO, JEFFREY	208	3204	40			06792	00241	2	253 SO. 7TH AVE.
BARNDT, RICHARD & FRANCINE	64	1105	52			03827	00065	2	129 NO. 8TH AVE.
BARNES, STEPHEN A.	105	1704	56			03803	00508	2	19 NO. ADELAIDE AVE.
BARNETT, LARRY & JOYCE	73	1207	29					1	RARITAN AVE.
BARNETT, LAWRENCE & JOYCE	73	1207	30					2	1207 RARITAN AVE.
BAROCAS, ROBERT & RACHEL	76	1302	18			18710	00429	2	14 NO. 8TH AVE.
BARON, PAULA	126	1903	10	C0514		06813	00085	2	123 SO. ADELAIDE AVE #5N
BARON,PHILLIP & SUSAN	75	1301	50					2	61 NO. 6TH AVE.
BARROOD, MICHAEL	250	3908	16			05112	00738	2	206 FRANKLIN ST
BARRY, PATRICK M.	249	3908	9			04226	00584	4A	223 EXETER ST.
BARRY, PATRICK	247	3904	19			05033	00462	4A	155 WOODBRIDGE AVE
BARRY, PATRICK	247	3905	5			04395	00671	4A	161 WOODBRIDGE AVE
BARSNICA,JOHN JR.& DAHLBERG,THEA	92	1504	41			04338	00886	2	317 MONTGOMERY ST.
BARTLE SCHOOL C/O BOARD OF ED	186	2902	2.03					15A	GROVE ST
BARTLE SCHOOL C/O BOARD OF ED	186	2902	3					15A	GROVE & MANSFIELD STS.
BARTLE SCHOOL C/O BOARD OF ED	187	2902	48					15A	GROVE AVE.
BARTOLONE, RICHARD B	156	2401	24			06691	00317	2	119 HILL ST.
BARTOLOTTA, SALVATORE	61	1103	34			17490	00408	2	135 NO. 6TH AVE
BARUH, HAIM & ROSANNE	134	2103	23			03623	00693	2	616 SO. 1ST AVE
BASKIN, YOSEF	151	2302	19			04216	00227	2	215 HARPER ST.
BASSEL, ANNA	238	3809	32					1	MERILIND AVE.
BASSEL, ANNA	238	3809	33					1	MERILIND AVE
BATISTA, LUIS GABRIEL & KOSE, BURCU	155	2304	33			18482	01906	2	315 SO. 1ST AVE.
BATISTA, PRUDI	242	3902	9			04459	00561	2	153 COLUMBIA ST
BATTIATO, ANTHONY	164	2502	15			06558	00667	2	233 DONALDSON ST.
BAUER, ROBERT C. & MIRIAM	167	2504	24			04362	00462	2	713 SO. 2ND AVE
BAUM, CARMEN	68	1107	61			06692	00001	2	134 NO. 11TH AVE.
BAXTER, MATTHEW	74	1301	22			17657	00313	2	16 NO. 7TH AVE.

Taxing District 07 Highland Park

12 Middlesex County

Name of Owner Additional Owners	Page No.	Block No	Lot No.	Lot Qualifier	Account No.	Deed Book	Deed Page	Class	Property Location
BAZELEY, PHILIP & ALYSON	17	304	37			18302	01083	2	435 LINCOLN AVE
BEAIRD, NICHOLAS L & JACKSON, REBECCA	52	803	58			17531	00591	2	233 LAWRENCE AVE.
BEBERMAN, MICHAEL & ROSLYN	198	3102	17			05323	00014	2	24 SO. 7TH AVE.
BECK, JOZSEF & MARIA	56	1001	3			03914	00718	2	150 NO. 6TH AVE.
BECKER, DOVID & TALIA	183	2805	23			06881	00319	2	411 GRAHAM ST.
BECKER, STEVEN	204	3108	4			05337	00746	2	111 SO. 8TH AVE
BEEBE, LEEANN	199	3103	17			05228	00414	2	16 SO. 8TH AVE.
BEERS, DUANE A. & SUSAN A.	252	4101	7			04221	00654	2	9 BARNARD ST
BEERS, DUANE A.	252	4101	5			04218	00603	4A	1150 RARITAN AVE
BEETHAM, D. & DENVER, M	155	2401	1					2	134 HARPER ST.
BEIL, JOSHUA & RACHEL	144	2204	15			06718	00866	2	225 BENNER ST.
BEKERMAN, MORRIS & NATALIA	39	602	11			05323	00186	4C	42 LINCOLN AVE.
BEKSI, MICHAEL S & REBECCA K	160	2403	30			18051	01065	2	314-316 SO. 3RD AVE.
BELKIN, KRISTIN L.	106	1801	5.01			04609	00106	2	23 SO. ADELAIDE AVE.
BELKNAP, GAY	207	3204	30			04636	00895	2	218 SO. 8TH AVE.
BELL, PATRICK & REATZ, MEREDITH	206	3204	5			17493	01462	2	219 SO. 7TH AVE
BELNAVIS, DORIS & DAFFNEY A.	210	3206	9			04471	00263	2	205 SO. 9TH AVE.
BEN HAIM, MICHAEL & LISA	177	2801	58			06448	00482	2	436 SO. 5TH AVE.
BENDER, BARBARA E.	129	2003	10			04033	00541	2	444 CEDAR AVE.
BENEDEK, JOSEPH I. & KARA J.	170	2506	24			04379	00425	2	211 RIVERVIEW AVE.
BENESCH, ANDREW D. & HANNA ABOLITZ	102	1703	10			04719	00471	2	95 MONTGOMERY ST.
BEN-HAIM, ADAM SHALOM PHILIP	209	3205	34			18062	00884	2	216 SO. 9TH AVE.
BEN-HAIM, MICHAEL & LISA	183	2805	21			17159	00616	2	415 GRAHAM ST
BENITES, JUAN & MARTINEZ, ROSA	227	3605	14			03817	00737	2	218 HILTON ST.
BENSON, ILANA B.	62	1104	20			04201	00189	2	122 NO. 8TH AVE.
BENZEL, HELENA	66	1106	46			05385	00718	2	109 NO. 9TH AVE
BEREZIN, DMITRY & LEVKOVITCH, LIDIA	145	2301	1			06194	00161	2	205 SO. 1ST AVE
BERGEN, MARSHALL & SHOSHANA	111	1802	2	C0306		07031	00386	2	30 SO. ADELAIDE AVE #3F
BERGER, YEHUDA & MARILYN	248	3905	13			03487	00095	2	204 COLUMBIA ST.
BERGKNOFF, HUGH & ESTER	94	1601	46					2	102 NO. 3RD AVE.
BERGKNOFF, HUGH & ESTHER	88	1502	30			05056	00478	2	301-303 NO.3RD AVE.
BERLIN, LISA	53	803	64			06200	00373	2	207 LAWRENCE AVE.
BERLIN, MITCHELL & ELAINE	97	1602	32					2	324 MONTGOMERY ST.
BERLIN, MITCHELL & ELAINE	184	2901	21			03581	00323	2	204 SO. 4TH AVE
BERMAN, CAROL B. & COOPER, ALAN S.	175	2705	37			04178	00492	2	402 BRAUN AVE.
BERMAN, SCOTT & LISA	156	2401	10			04686	00473	2	442 SO. 2ND AVE
BERMAN, SETH & MINDY	121	1903	5.01			04604	00435	2	312 CEDAR AVE.
BERNHEIM, JANE	125	1903	10	C0414		17631	01272	2	123 SO. ADELAIDE AVE #4N
BERNSTEIN, ANDREW MARK	123	1903	10	C0210		04697	00492	2	123 SO. ADELAIDE AVE #2J
BERNSTEIN, BERNICE A-TRUSTEE	59	1102	41			06459	00487	2	901 SO. PARK AVE.
BERNSTEIN, LESLIE-TRUSTEE	155	2401	9.01			17437	00280	2	412 SO. 2ND AVE
BESNER, EMANUEL & YEMIMA	59	1101	2			04189	00829	2	208 NO. 8TH AVE.
BESS, POLINA	9	103	5.01	C0022		06658	00717	2	43 L'AMBIANCE COURT BLDG3
BESS, POLINA	147	2302	1	C0009		07009	00130	2	201 SO. 2ND AVE UNIT 7
BETHEL REALTY CORP.	104	1704	43			04340	00858	4A	125 RARITAN AVE.
BETZ, KATHE	226	3604	45					2	213 INZA ST.
BEY, BARBARA	253	4102	17			04752	00534	2	1162 RARITAN AVE
BEYER, YVONNE S-TRUSTEE	46	801	24			17242	00052	2	225 GRANT AVE.
BHAGWAT LLC	30	503	24			18412	01475	4B	810 NO. 2ND AVE
BHATTI, JASWINDER S & KAUR, DAVINDER	230	3701	17			17372	00051	2	6 SO. 9TH AVE.
BICH, VADIM A & GANNA	211	3301	1			05550	00360	2	394 SO. 7TH AVE.
BICKHARDT, RUTH FISHER-TRUSTEE	191	3001	27			18516	01756	2	307 MAGNOLIA ST.
BILELLO, JOSEPH M. & JOYCE M.	164	2502	14					2	508 SO. 3RD AVE.
BILLS, DAVID B	38	601	6			18622	01220	2	17 WALTER AVE.
BILTON, PETER & KAREN T	120	1902	18			06972	00733	2	422 CEDAR AVE.
BINDER, LEOPOLDINE	185	2901	39			04572	00124	2	321 HARPER PL.
BINIASHVILI, LIANA	126	1903	10	C0505		05948	00564	2	123 SO. ADELAIDE AVE #5E
BINSTEIN, JACOB & GABRIELLE	62	1104	6			18518	00628	2	151 NO. 7TH AVE.
BIRNBAUM, MITCHELL & MENUCHA	62	1104	5			18315	01029	2	149 NO. 7TH AVE
BIROSIK, N S & WASSEF-BIROSIK, L	188	2902	54.02			06722	00707	2	202 SO. 5TH AVE.
BISHBURG, ELIAHU & SAMET, KATHRYN	196	3004	32			04318	00197	2	426 MAGNOLIA ST.
BIVENS, BARBARA J	239	3809	44			05617	00706	2	101 MERILIND AVE.
BK ESTATES CONDOMINIUM ASSOC	40	602	23			05690	00512	15F	18-26 LINCOLN AVE.
BLAIN, DAVID & SUSAN-TRUSTEES	106	1801	5.02			18068	00145	2	20 CEDAR AVE.
BLANK, ELIAHU & SHAVELSKY, MORIT	170	2701	18			06125	00415	2	410 SO. 4TH AVE.
BLASINI, CARMEN	221	3602	9			05659	00744	2	210 SO. 11TH AVE.
BLATT, KENNETH & DEBBI	64	1105	40			06402	00422	2	103 NO. 8TH AVE.

Taxing District 07 Highland Park

12 Middlesex County

Name of Owner Additional Owners	Page No.	Block No	Lot No.	Lot Qualifier	Account No.	Deed Book	Deed Page	Class	Property Location
BLAU, HOWARD & RENA	143	2203	28			04683	00515	2	107 SO. 1ST AVE.
BLEIER, CHAYA	62	1104	11			06252	00393	2	136 NO. 8TH AVE.
BLOCK, ROBERT & MIRYAM	65	1106	7					2	162 NO. 10TH AVE.
BLOMSTROM, THOMAS HENRY	75	1301	48			18649	01570	2	59 NO. 6TH AVE.
BLOOM, EDWARD & ALENA	62	1104	37			06775	00274	2	113 NO. 7TH AVE.
BLOUNT, RICHARD J, JR & JILL	169	2506	8			06427	00645	2	216 VALENTINE ST.
BLUE HEAVEN, INC.	231	3702	23			04254	00459	4A	93 WOODBRIDGE AVE.
BLUM, DAVID P & ROCHELLE A	240	3810	28			06594	00483	2	1306 CENTRAL AVE.
BLUM, JAY R.	111	1802	2	C0211		04029	00022	2	30 SO. ADELAIDE AVE #2L
BLUM, LISA CARRIE	46	801	26			05441	00802	2	211 GRANT AVE.
BLUMBERG, PAUL & GUNTA	257	4109	3			17401	01323	2	10 SPARKEL AVE.
BLUMBERG, SEAN	38	504	12			18726	01140	2	5 HARRISON AVE.
BOARD OF EDUCATION-MIDDLE SCHOOL	54	901	32					15A	330 WAYNE ST.
BOBEV, ALEXANDER & EMIL	236	3807	1					2	109 SO. 10TH AVE.
BOBEV, EMIL & CHARLENE	150	2302	14			03782	00145	2	309 SO. 2ND AVE.
BOBROWSKI, KENNETH	96	1602	27			04874	00450	2	114 NO. 4TH AVE.
BODE, SKYLER & MONROE, SHIRLY	153	2304	12			06365	00766	2	302 SO. 2ND AVE.
BODLANDER, ABRAHAM J & NITZA E	65	1106	21			04954	00499	2	134 NO. 10TH AVE
BODNER, FRANK & THERESA	259	4112	4					2	11 ALCAZAR AVE
BODNER, JUDITH	53	901	19			05239	00284	2	335 NO. 4TH AVE
BODO, ANTHONY & LOUISE	69	1201	7					2	118 HIGHLAND AVE.
BODZIN, SANDY & GROSS, SHOSHANA	184	2901	27			04426	00478	2	216 SO. 4TH AVE
BOEKER, ROBERT & MARILYNN	167	2504	17					2	231 VALENTINE ST
BOFFICE, STEPHANIE	87	1502	20					2	333 NO. 3RD AVE.
BOGNER, GAIL	11	201	6			05889	00407	2	481 HARRISON AVE.
BOGORAD, TERRY S	238	3809	24			05286	00512	2	206 AMHERST ST
BOISON, DETLEV & SABINE	217	3406	5			17108	00223	2	910 EDEN AVE
BOLTON, PATRICK & STEWART, MAGGIE R	173	2703	20			17464	01287	2	610 SO. 4TH AVE.
BONGIOVANNI, SANTO C. & CONCETTA J.	254	4104	18			06588	00788	2	1623 CENTRAL AVE.
BONGU, ADVAITH & TANCHYK, AMY	173	2703	28			04807	00043	2	311 DONALDSON ST
BORBAS, LASZLO & SARA	160	2403	32			17519	01758	2	310 SO. 3RD AVE.
BORELL, JEFFREY & CYNTHIA	72	1206	1			04954	00282	2	117 WASHINGTON AVE
BORGIDA, A. & DERMER, A. H/W	43	703	2			03551	00639	2	18 GRANT AVE.
BORISOVETS, NATALIE	163	2501	17			04060	00493	2	123 DONALDSON ST.
BORJIAN, HABIB & MARYAM	110	1802	2	C0201		17205	00009	2	30 SO. ADELAIDE AVE #2A
BOROUGH OF HIGHLAND PARK	13	205	1					15C	HARRISON AVE.
BOROUGH OF HIGHLAND PARK	29	502	6			03433	00803	15C	20-40 RIVER RD.
BOROUGH OF HIGHLAND PARK	29	502	10			03432	00778	15C	48 RIVER RD.
BOROUGH OF HIGHLAND PARK	29	502	11			03432	00783	15C	50 RIVER RD.
BOROUGH OF HIGHLAND PARK	29	502	12					15C	RIVER RD.
BOROUGH OF HIGHLAND PARK	39	602	1			05357	00694	15C	1 RIVER RD
BOROUGH OF HIGHLAND PARK	56	904	1					15C	MADISON & NO. 4TH AVE
BOROUGH OF HIGHLAND PARK	59	1102	49					15C	NO. 11TH AVE.
BOROUGH OF HIGHLAND PARK	60	1102	54					15C	NO. 11TH AVE.
BOROUGH OF HIGHLAND PARK	83	1402	40					15C	10 NO. 6TH AVE
BOROUGH OF HIGHLAND PARK	104	1704	42					15C	127 RARITAN AVE.
BOROUGH OF HIGHLAND PARK	117	1803	15					15C	190 SO. ADELAIDE AVE
BOROUGH OF HIGHLAND PARK	117	1901	2					15C	204 SO. ADELAIDE AVE
BOROUGH OF HIGHLAND PARK	119	1901	39					15C	DONALDSON ST.
BOROUGH OF HIGHLAND PARK	130	2101	7					15C	CEDAR AVE.
BOROUGH OF HIGHLAND PARK	190	3001	6					15C	17 SO. 3RD AVE
BOROUGH OF HIGHLAND PARK	190	3001	7			18711	00455	15C	23 SO. 3RD AVE
BOROUGH OF HIGHLAND PARK	204	3201	5					15C	220 SO. 6TH AVE
BOROUGH OF HIGHLAND PARK	205	3201	39					15C	SO 6TH AVE
BOROUGH OF HIGHLAND PARK	205	3202	3					15C	SO. 6TH AVE.
BOROUGH OF HIGHLAND PARK	209	3205	21			04941	00296	15C	SO. 8TH AVE.
BOROUGH OF HIGHLAND PARK	209	3206	4					15C	SO. 10TH AVE
BOROUGH OF HIGHLAND PARK	210	3206	11					15C	BENNER ST.
BOROUGH OF HIGHLAND PARK	212	3301	76					15C	603 SO. 6TH AVE
BOROUGH OF HIGHLAND PARK	212	3301	77					15C	609 SO. 6TH AVE
BOROUGH OF HIGHLAND PARK	212	3301	78					15C	617 SO. 6TH AVE
BOROUGH OF HIGHLAND PARK	212	3301	79					15C	703 SO. 6TH AVE
BOROUGH OF HIGHLAND PARK	212	3301	80					15C	711 SO. 6TH AVE
BOROUGH OF HIGHLAND PARK	212	3301	81					15C	711 SO. 5TH AVE
BOROUGH OF HIGHLAND PARK	213	3302	30					15C	SO. 6TH AVE
BOROUGH OF HIGHLAND PARK	213	3302	31					15C	SO. 7TH AVE
BOROUGH OF HIGHLAND PARK	213	3302	32					15C	SO. 6TH AVE

Taxing District 07 Highland Park

12 Middlesex County

Name of Owner Additional Owners	Page No.	Block No	Lot No.	Lot Qualifier	Account No.	Deed Book	Deed Page	Class	Property Location
BOROUGH OF HIGHLAND PARK	213	3302	33					15C	SO. 7TH AVE
BOROUGH OF HIGHLAND PARK	213	3303	41					15C	448 DONALDSON ST
BOROUGH OF HIGHLAND PARK	219	3502	2					15C	CROWELLS & SO. 11TH AVE
BOROUGH OF HIGHLAND PARK	238	3809	30		C			15C	133 WOODBRIDGE AVE
BOROUGH OF HIGHLAND PARK-BORO HALL	205	3201	30					15C	221 SO. 5TH AVE
BOROUGH OF HIGHLAND PARK-COMM CTR	141	2202	32.02					15C	222 RARITAN AVE.
BOROUGH OF HIGHLAND PARK-COMM. CTR	141	2202	33.01					15C	220 RARITAN AVE
BOROUGH OF HIGHLAND PARK-DPW	127	2001	6					15C	446 VALENTINE ST.
BOROUGH OF HIGHLAND PARK-FIRST AID	236	3807	4					15C	MCCALLUM PL.
BOROUGH OF HIGHLAND PARK-FIRST AID	236	3807	6					15D	128 SO. 11TH AVE.
BOROUGH OF HIGHLAND PARK-KARSEY PK	227	3605	18					15C	HILTON ST.
BOROUGH OF HIGHLAND PARK-KARSEY PK	227	3605	31					15C	KARSEY ST.
BOROUGH OF HIGHLAND PARK-LIBRARY	83	1402	34					15C	26 NO. 5TH AVE.
BOROUGH OF HIGHLAND PARK-PARK	151	2302	30.01					15C	226 FELTON AVE
BOROUGH OF HIGHLAND PARK-POLICE	187	2902	39					15C	222 SO. 5TH AVE.
BORRMANN, JOHN D & BEGG, CAROL M	132	2101	31			17039	01740	2	33 CEDAR AVE.
BORUCHOFF, SUSAN	17	304	33			04320	00408	2	430 GRANT AVE.
BOSCARINO, JOANN & CASTILLO,SAMANTHA	87	1501	30			06842	00438	2	310 NO. 3RD AVE.
BOTNICK, ISRAEL	27	403	42			03983	00430	2	309 HARRISON AVE.
BOTTEON, MARY STARK	14	302	12			06024	00564	2	709 MADISON AVE
BOTTON, MARK & BECKER, KAREN	155	2401	3			03887	00904	2	404 SO. 2ND AVE
BOTVINICK, SONDR A ESTATE OF	170	2506	19			04291	00743	2	229 RIVERVIEW AVE
BOUHLAS, MARIA	145	2301	2			18308	00628	2	114 BENNER ST.
BOUHLAS, MARIA	194	3003	11			04313	00153	2	114 SO. 4TH AVE.
BOUKALO LLC	176	2706	7			18484	00296	2	521 SO. 3RD AVE.
BOUKALO LLC	176	2706	9			18484	00145	2	517 SO. 3RD AVE.
BOULANGER, PATRICK & PHYLLIS	201	3105	10			04025	00424	2	114 SO. 6TH AVE.
BOWDEN, JEFFREY & NANCY F.	29	503	7					2	25 CLEVELAND AVE.
BOWE, RICHARD J & DEBRA	247	3904	15			06219	00392	2	208 BARNARD ST
BOWMAN, DAKOTAH	198	3102	21			18317	01071	2	32 SO 7TH AVE.
BOYCE, JOHN W	95	1602	1			05777	00672	2	125 NO. 3RD AVE.
BOYD, JEFFREY & LAURA	172	2702	17			06167	00815	2	337 GRAHAM ST.
BOYLAN, TIMOTHY & AANIKA	137	2201	22			06069	00285	2	127 PARK PL
BOZIC, RICHARD & WESSINGER-BOZIC, K	68	1107	52			06597	00153	2	149 NO. 10TH AVE.
BOZZETT, DANIEL ROBERT	216	3404	35			18198	00709	2	409 SO. 8TH AVE.
BRAILOVE, MICHAEL & KATHY	108	1801	38			03513	00715	2	9 SO. ADELAIDE AVE.
BRANDEIS, CHANNAH	84	1403	43			04945	00558	2	14 NO. 5TH AVE.
BRANDLER, JASON & TAMAR CHANA	13	204	12			07050	00636	2	58 BROOKDALE CT.
BRANDT, JACQUELINE	237	3809	20					2	148 AMHERST ST
BRANESCU, AURELIAN & GABRIELA	178	2801	68			06162	00633	2	423 GROVE AVE.
BRAUN, EDWARD IRA & LILAH	186	2902	29			04084	00194	2	233 SO. 4TH AVE.
BRAY, MICHAEL & SARA	221	3602	33			05577	00822	2	233 SO. 10TH AVE.
BRENNAN, JOHN & BAUM, JEAN	48	801	56			04000	00140	2	241 GRANT AVE
BRESLIN, H & Z % JILL KAUFMAN	140	2202	21					2	217 MAGNOLIA ST.
BRESLIN, PAUL	125	1903	10	C0413		17705	01852	2	123 SO. ADELAIDE AVE #4M
BRESSLER, STUART & LUCILLE	239	3810	16					2	134 BARNARD ST
BREZAK, JOSEPH-TRUSTEE	153	2303	25			18049	01840	2	208 SO. 3RD AVE.
BRIGANTI,MICHAEL R & RASKAUSKAS,K G	90	1503	28			18444	01452	2	209 NO. 2ND AVE.
BRIGHT SUMMIT LLC	33	503	43	C0601		06866	00045	2	601 MIA DR
BROADWAY VERONA COPORATION	27	403	36			06060	00458	4A	318 CLEVELAND AVE
BROGGI, JOHN & BARBARA	249	3907	15					2	206 EXETER ST.
BROGGI,KRISTIN M & SUMNER,RANDI S	246	3904	5			04989	00243	2	215 AMHERST ST
BROKAW, BENITA & LEONARD	106	1801	10			05608	00579	2	44 CEDAR AVE.
BROKAW, BENITA & LEONARD	140	2202	8			05609	00664	4A	234 RARITAN AVE.
BROKAW, BENITA A.	97	1603	29					4A	219 RARITAN AVE.
BROKAW, LEONARD S. & BENITA	140	2202	9			04316	00608	4A	238 RARITAN AVE.
BROKAW, LEONARD S & BENITA	94	1601	43			04016	00022	2	229-231 DENISON ST.
BROOKES, MARGARET A.	234	3804	4			04936	00327	2	16 AMHERST ST.
BROOKS, MAGGIE	154	2304	24			04906	00268	2	115 HARPER ST.
BROOKS, SPENCER	148	2302	1	C0079		06900	00864	2	201 SO. 2ND AVE UNIT 40
BROWER, DARYL J & GODISH, JAMES J	145	2301	7			05179	00311	2	130 BENNER ST.
BROWN, BRIAN & SHARKEY, CHRISTINA	201	3104	20			06079	00380	2	228 VOLKERT ST.
BROWN, FRANCIS & WILSON, LINDA	229	3608	73			03752	00185	2	255 HILTON ST.
BROWN, GLEN	195	3004	19			05751	00081	2	433 BENNER ST.
BROWN, RONALD & LISA	217	3405	12			05008	00248	2	268 SO. 9TH AVE
BROWNE, RHONDA	216	3404	27			05282	00842	2	425 SO. 8TH AVE
BROWNSTEIN, EVAN	42	702	22			03899	00521	2	17 LAWRENCE AVE.

Taxing District 07 Highland Park

12 Middlesex County

Name of Owner Additional Owners	Page No.	Block No	Lot No.	Lot Qualifier	Account No.	Deed Book	Deed Page	Class	Property Location
BROXMEYER, JR., RICHARD F.	251	4002	6			04769	00354	2	112 ALCAZAR AVE
BRUSTEIN, SCOTT & NEIGEBORN, LENORE	131	2101	16			05428	00569	2	38 SO. 1ST AVE
BRUZZANO, CATHERINE	248	3906	10			17245	01842	2	206 DARTMOUTH ST.
BRYANT, HB	184	2901	28			18523	00260	2	218 SO. 4TH AVE.
BRYSK, BEVERLY	81	1402	10			05977	00075	2	40 NO. 6TH AVE.
BRYSON, JEAN H	89	1503	2			06507	00026	2	205 NO. 2ND AVE.
BRZOZOWSKI, C..P. & D.N.	242	3902	6			04636	00425	2	145 COLUMBIA ST
BUCH, ANDERS S	80	1401	40			06365	00448	2	100 NO. 5TH AVE.
BUCHMAN, M. & ROSENTHAL, MARSHA	51	803	37			03655	00006	2	234 LINCOLN AVE.
BUCKLEY, MATTHEW R & BROOKS, ALYSON M	48	802	25			06938	00311	2	227 LINCOLN AVE.
BUCU, VIVIAN STOCKTON	177	2801	7.02			18352	00359	2	446 MANSFIELD ST.
BUENO, BERTHA	49	802	43			03587	00539	2	308 GRANT AVE.
BUESCHEL, ANDREA CONKLIN	83	1402	38			18272	01502	2	13 NO. 5TH AVE.
BUETTNER, HELEN M	181	2804	3			06297	00654	2	313 SO. 4TH AVE
BUEVICH, ALEXEI & FATIMA	17	304	44			05226	00775	2	419 LINCOLN AVE.
BULL, KEITH J. & CATHERINE B.	152	2303	23			04300	00139	2	221 FELTON AVE.
BUMBY, RICHARD	105	1704	57					2	25 NO. ADELAIDE AVE.
BURDEA, GRIGORE C	8	103	5.01	C0015		06035	00355	2	29 L'AMBIANCE COURT BLDG2
BURDEA, HAIGUI TERZIAN-TRUSTEE	182	2804	24			18134	01069	2	423 BECKER ST.
BURDICK, MARION	172	2702	18					2	333 GRAHAM ST.
BURKE, RICHARD & CHANT, EILEEN	85	1501	3			05360	00694	2	212 LAWRENCE AVE.
BURKI, MUMTAZ H & KHANUM, MAHMOONA	215	3404	1			06101	00791	2	800 EDEN AVE
BURRELL, ROBERT I.	207	3204	29			04661	00467	2	220 SO. 8TH AVE
BURTON, JULIAN & RICHMAN, TAMARA	58	1002	21			17275	00586	2	114 NO. 5TH AVE.
BUSCH, MALCOLM R. & BARBARA T.	58	1002	25			04381	00281	2	142 NO. 5TH AVE.
BUSH, B. & JOHNSTON, J.	44	703	16					2	105 LINCOLN AVE.
BUSH, GEORGE JR & NELLIE	218	3406	33					2	413 SO. 9TH AVE
BUSHAN, SHAIENDRA & GHULYANI, POOJA	105	1704	59			06996	00523	2	41 LINCOLN AVE.
BUTLER, KATHLEEN A & MURRAY, MARGARET	225	3604	18			06780	00698	2	226 KARSEY ST.
BUZBEE, STEPHEN & DRISCOLL, MONICA	157	2402	1			04092	00678	2	401 SO. 2ND AVE
BYRNE, WILLIAM & THERESA	96	1602	24			00000	00000	2	106 NO. 4TH AVE.
C.L.A. MANAGEMENT CO.	10	103	8					4C	100 CEDAR LANE
C.L.A. MANAGEMENT CO.	10	103	9					4C	100 CEDAR LANE
CACACE, FREDERICK J	93	1601	34			17224	01191	2	109 NO. 2ND AVE.
CAI, ZONG YUEN & HAI WEN	223	3603	30.01			06902	00457	2	235 SO. 11TH AVE
CAI, ZONG YUEN & HAI WEN	223	3603	30.02			06902	00457	2	237 SO. 11TH AVE
CALA, FRANCIS & ROSEANN	154	2304	15			06069	00834	2	308 SO. 2ND AVE.
CALANTONE, KEVIN P	106	1801	11			18386	01697	2	46 CEDAR AVE.
CALDERON, JULIO V.	249	3908	3			04183	00319	2	205 EXETER ST.
CALDON, DENNIS & SYLVIA	192	3002	21			05714	00588	2	419 MAGNOLIA ST.
CALLAHAN, III WILLIAM J. & ELAINE M.	140	2202	14			04485	00678	2	28 SO. 3RD AVE.
CALLAHAN, III, WILLIAM J & CALLAHAN, E M	51	803	45			05860	00850	2	316 LINCOLN AVE.
CALLAN, CRAIG & STEVENS, DEANA	145	2301	9			05695	00076	2	138 BENNER ST.
CALLAN, JOSEPH	195	3004	21			17391	00957	2	118 SO. 5TH AVE
CAMPBELL, JOSEPH & RACHEL	134	2103	29			05643	00599	2	429 CEDAR AVE.
CAMPBELL, KOY & MICHELE	246	3903	17			06217	00211	2	164 EXETER ST.
CAN HOLDINGS LLC	204	3108	11			17426	00447	2	112 SO. 9TH AVE.
CANDELARIA & CANDELARIA LLC	100	1604	41			05629	00653	4A	321 RARITAN AVE.
CANZANO, JOSEPH & JILL	199	3103	20			06434	00399	2	25 SO. 7TH AVE
CAO, LI	33	503	43	C0704		06810	00088	2	704 MIA DR
CAPDEVIELLE, MARIE	124	1903	10	C0313		00000	00000	2	123 SO. ADELAIDE AVE #3M
CAPONI, CARLO & RITA	71	1204	1					2	123 HIGHLAND AVE.
CAPOROSSI, JAMES L.	38	601	5			04122	00085	2	15 WALTER AVE
CAPPA, DANA	79	1305	21			17806	01038	2	19 NO. 10TH AVE.
CAPPÉLL, MITCHELL S & ROSEMARY	38	504	8			05596	00521	2	35 HARRISON AVE.
CAPUTO, JOHN & DARDEN, GHISLAINE	145	2301	6			04918	00299	2	126 BENNER ST.
CARDINALE, ABBY R S & DANIEL J S	151	2302	22			06731	00872	2	221 HARPER ST
CARMAN, TOM & MEREDITH	82	1402	27			04772	00314	2	51 NO. 5TH AVE.
CARR, JEFFREY F & FOSTER, KYLE T	155	2304	30			06621	00368	2	321 SO. 1ST AVE.
CARR, NATHANIEL & ELIZABETH	106	1801	8			07021	00373	2	36 CEDAR AVE.
CARR, W. JR. & BROCKETT, ANNE-MARIE	217	3405	28			03886	00598	2	253 SO. 8TH AVE
CARRINGTON, ENRIQUETA RODRIGUEZ	64	1105	58			04975	00059	2	141 NO. 8TH AVE.
CARUSO, STEVEN & NAYLA	45	704	12			06894	00517	2	91 LAWRENCE AVE.
CASAL, EDMUND A & BREEMAN, SAMANTHA L	91	1503	36			18263	01554	2	233 MONTGOMERY ST.
CASTELINO, JEFFRY & GANDHI, DIVYA	22	402	5.01	C0712		18513	00770	1	712 GREENLAND SQUARE
CASTILLO, JUAN	216	3404	31			18068	01140	2	417 SO. 8TH AVE.
CASTLE CONDOMINIUM ASSOCIATION	1	102	4			17553	00475	15F	433 RIVER RD

Taxing District 07 Highland Park

12 Middlesex County

Name of Owner Additional Owners	Page No.	Block No	Lot No.	Lot Qualifier	Account No.	Deed Book	Deed Page	Class	Property Location
CASTRO, M.R. & R.A.	80	1401	39			04582	00702	2	432 MONTGOMERY ST.
CASTRO, MANUEL & SADANA, IRENE	207	3204	21			18623	00838	2	244 SO. 8TH AVE
CATLIN, LEE M & BETZ, ABBY L	150	2302	7			17330	00887	2	214 FELTON AVE.
CAUSEWAY PMW L L C	84	1403	36			06000	00458	4A	421 RARITAN AVE.
CAUSEWAY PMW LLC-ATT:WEINBERG	84	1403	35			05273	00879	4A	425-431 RARITAN AVE.
CEDAR ARMS ASSOCIATES LLC	9	103	6			04573	00376	4C	100 CEDAR LANE
CEDAR HOLDING ASSOCIATES	117	1803	14			03831	00170	4C	106 SO. ADELAIDE AVE
CEDERBAUM, NEIL & MAYA	66	1106	59			17994	01138	2	145 NO. 9TH AVE.
CENCI, DOUGLAS & JACQUELYN	202	3106	11			06390	00047	2	114 SO. 7TH AVE.
CENOVIO,CARLOS R & ENRRIQUEZ,REGINA	223	3603	26			17579	00987	2	246 INZA ST.
CERAS,ERIC B & FALLAHA,ANDREA	39	602	2			05849	00195	2	3 RIVER RD.
CERASOLI, CARMEN P. & GWEN E.	128	2001	13					2	316 VALENTINE ST
CERMINARO, DOMINIC J	46	801	35			17929	00843	2	244 HARRISON AVE.
CESKO, SANEL & MINELA	245	3902	73			17952	01130	2	144 DUCLOS LANE
CHADA, VENKAT RAMANA	32	503	43	C0204		17974	01760	2	204 KIERSTEN DR
CHADA, VENKAT RAMANA	35	503	43	C1204		17672	00401	2	1204 SHEP DR
CHAGANTI, SIVA NAGI REDDY	25	402	5.01	C1101		18246	00931	2	1101 GREENLAND SQUARE
CHAI, YI & LU, LAN	224	3603	30.09			06902	00450	2	251 SO. 11TH AVE
CHAKHALIAN, JAK & YULIA	87	1502	25.01			06864	00597	2	316 LAWRENCE AVE.
CHALLA, RAMANA & NAMPALLY, GOUTHAMI	34	503	43	C1004		06755	00516	2	1004 SHEP DR
CHAN, DAVID YAUNG & CINTHYA L YAUNG	193	3002	23			18645	00387	2	413 MAGNOLIA ST.
CHAN, KEN & WONG, HOI YEE	221	3602	26			06392	00046	2	249 SO. 10TH AVE.
CHAN, WILLIAM & CHIN, TIFFANI	149	2302	1			17283	01970	2	201 SO. 2ND AVE UNIT 30
CHANDIDAS, JAIKUMAR & AMITA	3	103	4.02	C0901		06346	00482	2	901 LEIA LANE
CHANG, HSIAO YUN & WANG, WEI HONG	32	503	43	C0304		06849	00202	2	304 KIERSTEN DR
CHANG, PEISHIH	34	503	43	C0904		06727	00214	2	904 SHEP DR
CHANOWITZ, BENJAMIN & JUDY	65	1105	64			05664	00259	2	153 NO. 8TH AVE.
CHANT, ROBERT J & WALWORTH, NANCY	135	2103	47			04975	00026	2	64 JOHNSON ST.
CHANT,BETTYE	115	1802	2	C0707		06705	00188	2	30 SO. ADELAIDE AVE #7H
CHAO, YAOHAI & LI, YUMING	248	3905	14			06458	00822	2	211 BARNARD ST
CHARANIS, ANTHONY GEORGE	62	1104	34			06175	00174	2	105 NO. 7TH AVE.
CHARLES STREET N B LLC	122	1903	10	C0106		05777	00733	2	123 SO. ADELAIDE AVE #1F
CHARLES STREET NB LLC	122	1903	10	C0108		18504	00941	2	123 SO. ADELAIDE AVE #1H
CHARLES STREET NB LLC	125	1903	10	C0502		06469	00746	2	123 SO. ADELAIDE AVE #5B
CHARLES STREET NB LLC	125	1903	10	C0503		05359	00050	2	123 SO. ADELAIDE AVE #5C
CHARLES, CARLA M	109	1802	1.17			18050	00020	2	32 PENZIAS PLACE
CHAUDHARY, NUSRAT-TR	146	2301	15			18155	01919	2	135 JOHNSON ST.
CHAVES,NAPOLEON&HERNANDEZ,ALEJANDRA	209	3205	25			17411	00183	2	219 SO. 8TH AVE
CHAVEZ,MANUEL, & FARBER, CAROLINE	151	2302	16			18665	01824	2	313 SO. 2ND AVE
CHEE, KIN CHUEN & QWEE FAN	225	3604	41			06351	00463	2	221 INZA ST.
CHEFITZ,BERNICE L	124	1903	10	C0308		04237	00187	2	123 SO. ADELAIDE AVE #3H
CHEITEN, MARVIN	191	3001	30			04209	00515	2	317 MAGNOLIA ST.
CHEKMAREVA,MARINA&CHEKMAREV,DMITRIY	75	1301	53			06474	00354	2	11 NO. 6TH AVE
CHEN, BILL	101	1702	1			17269	01145	2	88 LAWRENCE AVE.
CHEN, CHUANGMING & XIA, HONGHUA	223	3603	15.10			06902	00418	2	238 INZA ST
CHEN, CHUANGMING & XIA, HONGHUA	224	3603	30.11			06674	00305	2	255 SO. 11TH AVE
CHEN, HECHAI	233	3803	11			18697	00760	2	1201 CENTRAL AVE
CHEN, HUI LING	7	103	4.02	C2302		06317	00098	2	2302 LEIA LANE
CHEN, JAMIE & GAO, AMY	224	3603	30.10			07015	00233	2	253 SO 11TH AVE
CHEN, MAXWELL & LIU, MAO-HSIANG	2	103	4.02	C0501		06316	00573	2	501 LEIA LANE
CHEN, MING KAO & DELANEY, KATHERINE	137	2201	19			05703	00662	2	125 MAGNOLIA ST.
CHEN, SHUYING-TRUSTEE	28	403	55			17422	00478	2	225 HARRISON AVE.
CHEN, SONG & YU, JUN	251	4001	12.01			05997	00800	2	1600 PARKER RD
CHEN, TONY & KRZYZANOWSKA, AGATA	148	2302	1	C0019		06874	00699	2	201 SO. 2ND AVE UNIT 34
CHEN, WEIKANG & SUN, YVONNE	121	1903	7.01			06150	00015	2	318 CEDAR AVE
CHEN, WEIMIN & LU, XUEMEI	135	2103	34.03			06226	00580	2	419 CEDAR AVE
CHEN, WEN	19	402	5.01	C0304		18119	00171	2	304 DICKSON CT
CHEN, XIAO E	40	602	17			06566	00319	2	5 RIVER RD.
CHEN, XIAO E	55	902	17			07025	00663	2	217 NO. 4TH AVE.
CHENG, CHI KEUNG	126	1903	11			17472	00558	2	326-328 CEDAR AVE.
CHENG, XIAOKE	80	1401	45			17241	00316	2	439 DENISON ST.
CHENG,SAM YEUNG & CHIN -YEUNG, LEE	21	402	5.01	C0605		18713	00316	1	605 GREENLAND SQUARE
CHERNIN, MARK E. & MYRA KLEIN H/W	65	1106	25			04017	00144	2	126 NO. 10TH AVE
CHERNISS, CARY & DEBORAH	71	1204	3					2	119 HIGHLAND AVE.
CHERY-JACQUES, SABINE & JACQUES, F	240	3901	9			06240	00153	2	130 COLUMBIA ST
CHEVALIER, VICTORIA	241	3901	16					2	150 COLUMBIA ST.
CHHOWALLA,MANISH&WEEDALL,JACQUELINE	57	1001	34			05581	00221	2	107 NO. 5TH AVE.

Taxing District 07 Highland Park

12 Middlesex County

Name of Owner Additional Owners	Page No.	Block No	Lot No.	Lot Qualifier	Account No.	Deed Book	Deed Page	Class	Property Location
CHIAVARINI, JENNIFER A & DON	225	3604	36			17587	01185	2	229 INZA ST.
CHIEW, SIMONE	71	1203	14			06591	00056	2	16 WASHINGTON AVE.
CHIN, ALVIN & KELLY, ERIN	190	3001	9			17762	00463	2	31 SO. 3RD AVE
CHINCHILLA, ERIC A	204	3108	8			17332	01411	2	807 BENNER ST.
CHINCHILLA, ERIC	208	3205	1			06296	00315	2	804 BENNER ST.
CHING, MATTHEW & CANDICE	2	103	4.02	C0701		06368	00572	2	701 LEIA LANE
CHING, SHEENA Y & SONYA C	25	402	5.01	C1010		18307	00367	2	1010 GREENLAND SQUARE
CHINTHALAPALLY, JAYAVARDHAN R	19	402	5.01	C0305		18164	00789	2	305 DICKSON CT
CHIS, ADRIAN C & ANCA R	81	1402	4			18397	01176	4A	511 RARITAN AVE
CHIS, MARIUS & GABRIELA,	142	2203	2			05234	00467	2	112 MAGNOLIA ST.
CHIU, YEN-YEN & YUCAN	53	901	10			06671	00467	2	301 NO. 4TH AVE.
CHIZHIK, DIMITRI & ZISMANOVA, ELINA	135	2103	35			04262	00505	2	421 CEDAR AVE.
CHO, NAM SUN & HOE JUNG	188	2904	32			17115	00095	2	322 HARPER PL.
CHOHAN, NARINDER SINGH & KIM-CHOHAN, S	100	1701	4			18303	00078	2	70 LAWRENCE AVE.
CHOI, CHRISTOPHER G & YOUNG H	26	402	5.01	C1205		18094	00830	2	1205 GREENLAND SQUARE
CHOI, SHARON	235	3805	18			05895	00651	2	15 AMHERST ST.
CHOKEVIKRAIKIJ, KITISAK	234	3805	7			05535	00315	2	1142 RARITAN AVE.
CHONAT, PRADEEP & PADINJARUVEETIL, D	5	103	4.02	C1504		06281	00720	2	1504 GABRIEL LANE
CHOPER, JESSICA E & ETHAN & J-TRUST	76	1302	24			17395	01433	4A	729 RARITAN AVE.
CHOPLOCK, THEODORE & LINDA	161	2404	18					2	134 HILL ST.
CHOPRA, ASHISH & TANEJA, SHILPA	19	402	5.01	C0206		18223	01410	2	206 DICKSON CT
CHOU, JENNIFER P	220	3601	30			17067	01064	2	227 VOLKERT ST.
CHOU, WU & WANG, JULIA QIZHI	109	1802	1.07			18258	00326	2	12 PENZIAS PLACE
CHOY, MIN SUNG & HI SUNG & JTWROS	81	1401	51			17659	00733	2	421 DENISON ST.
CHOY, JAMES Y.K. & SHUK CHING	250	3909	2					2	202 DUCLOS LANE
CHRIS, ELIZABETH	202	3106	13			06289	00073	2	614 MAGNOLIA ST.
CHRISTENSEN, JOY	255	4106	3			18395	01900	2	109 BARNARD ST
CHUDNICK, STEVEN G-TRUSTEE	55	903	31			06857	00216	2	422 LINCOLN AVE
CHUNG, HOON & YUNG	210	3206	8			06452	00124	2	209 SO. 9TH AVE.
CIANCI, M & BRANNIGAN, R & HAMMOND, M	92	1504	31			18463	00896	2	224 NO. 4TH AVE.
CICCAGLIONE, KEITH & FRANKFORD, MELISSA	180	2803	35			17602	00456	2	420 DONALDSON ST.
CICCOLINI, MARIA LENA	221	3602	27			04609	00609	2	245 SO. 10TH AVE.
CICEK, EVRIM	217	3405	24			06529	00393	2	261 SO. 8TH AVE.
CICERO, ROSARIO	208	3205	13			05121	00235	2	227 SO. 8TH AVE.
CIMARUSTI, DARCIE & BELL, DAVID	50	802	45			06348	00595	2	312 GRANT AVE.
CIORCIARI, CAROLINE	72	1205	28					2	1312 DRIER PL.
CIORCIARI, JOSEPH & CAROLINA	72	1205	1			06636	00846	2	35 WASHINGTON AVE.
CIPOT, FRANK	187	2902	47			05778	00097	2	422 BENNER ST
CIPOT, FRANK H & CERMINARO, DOMINIC J	136	2201	2			05815	00604	2	118 RARITAN AVE
CIPOT, FRANK H & CERMINARO, DOMINIC J	231	3702	19			05815	00550	2	922 RARITAN AVE
CIRILLO, JOANN	8	103	5.01	C0013		18253	00528	2	25 L'AMBIANCE COURT BLDG2
CITTONÉ, SIMON & SUSAN	136	2104	6			04179	00270	2	71 VALENTINE ST.
CITTONÉ, ALBERT & ZIZI	194	3004	9					2	117 SO. 4TH AVE
CLARK, CELINE & PETER	258	4110	12			06944	00282	2	1619 PARKER RD
CLARK, JONATHAN K & ELIZABETH C	17	304	46			05901	00505	2	413 LINCOLN AVE.
CLEVELAND AVE REAL ESTATE LLP	14	302	13			05293	00170	4A	412 CLEVELAND AVE
CLEVELAND AVE. REAL ESTATE	14	302	14			03738	00531	1	CLEVELAND AVE.
CLIFFORD, PATRICK & DAVIS, CHRISTINE	87	1501	32			04295	00839	2	306 NO. 3RD AVE.
CLUB 261 LLC	26	402	7.01			18548	01810	4B	261 CLEVELAND AVE
COAKLEY, JOHN & MARGARET	243	3902	34			00000	00000	2	156 DARTMOUTH ST.
COCAB, RABIH F & DIANA L	3	103	4.02	C1201		06857	00770	2	1201 ELLA LANE
COCO M PROPERTIES LLC	228	3606	1			18726	01696	4A	176 WOODBRIDGE AVE.
COCO M PROPERTIES LLC	228	3606	18			18726	01696	1	HILTON ST.
COHEN STEVEN A	113	1802	2			05623	00189	2	30 SO. ADELAIDE AVE #5K
COHEN, ANDREW & IRENE	101	1703	7			07048	00726	2	111 MONTGOMERY ST
COHEN, BARRY & CLARE	42	702	13			05047	00526	2	49 GRANT AVE.
COHEN, BRADLEY & RACHEL	134	2103	24			06597	00515	2	67 DONALDSON ST.
COHEN, CHAIM & ESTHER M	204	3108	6			05559	00727	2	115 SO. 8TH AVE.
COHEN, CHAIM & RINA	6	103	4.02	C1901		06299	00439	2	1901 GABRIEL LANE
COHEN, DEBORAH R-TRUSTEE	115	1802	2			17821	01384	2	30 SO. ADELAIDE AVE #8A
COHEN, DEBORAH-TRUSTEE	186	2902	25			18639	00726	2	239 SO. 4TH AVE.
COHEN, HAIM	194	3004	8			17562	00601	2	115 SO. 4TH AVE
COHEN, IRA & CATHY L.	169	2506	7			03565	00951	2	212 VALENTINE ST
COHEN, ISAAC & RACHEL	182	2805	10			06236	00199	2	414 BECKER ST.
COHEN, ISAAC & RACHEL	244	3902	63			06438	00672	2	179 EXETER ST.
COHEN, ISAAC MARC & RACHEL	212	3301	89			06763	00834	2	447 SO. 5TH AVE.
COHEN, JEFFREY & JESSICA S.O.	172	2702	15			03801	00400	2	345 GRAHAM ST.

Taxing District 07 Highland Park

12 Middlesex County

Name of Owner Additional Owners	Page No.	Block No	Lot No.	Lot Qualifier	Account No.	Deed Book	Deed Page	Class	Property Location
COHEN, MOSHE	184	2901	22			06786	00486	2	206 SO. 4TH AVE.
COHEN, NANETTE & DAVID	89	1503	7			17144	01382	2	214 WAYNE ST.
COHEN, SALLY BAUER	114	1802	2	C0609		07002	00313	2	30 SO. ADELAIDE AVE #6J
COHEN,ARTHUR S. & BARBARA	76	1302	7			04726	00075	2	44 NO. 8TH AVE.
COHEN,HILLEL P.& LINDA MOED	12	203	4			04338	00227	2	350 NO. 5TH AVE.
COHN,JOSEPH & DEBORAH	28	403	54					2	229 HARRISON AVE.
COLE, FREDERICK P. & LEVINE, ELLEN	166	2504	5			04284	00798	2	214 DONALDSON ST
COLEMAN, MONIQUE	17	304	47			06615	00294	2	407 LINCOLN AVE.
COLEMAN, PIERS & PREMALA	154	2304	20			03709	00515	2	123 HARPER ST.
COLLAZO, FELIX & GUZMAN, CRYSTAL P	241	3901	22			17731	00388	2	153 BARNARD ST
COLLIER, ALBERT III & JUANITA	206	3204	8					2	222 SO. 8TH AVE.
COMMUNITY ASSET PRESERVATION CORP	207	3204	36			06930	00714	15D	201 SO. 7TH AVE
COMMUNITY ASSET PRESERVATION CORP	231	3702	24			17101	01641	15D	89 WOODBRIDGE AVE.
COMOLLO, MARILYNN	155	2401	2			06270	00764	2	402 SO. 2ND AVE.
CONEEN, AARON & NELSON, CHRISTINE B	151	2302	20			07035	00035	2	217 HARPER ST.
CONGREGATION AHAVAS ACHIM	132	2102	4			03487	00242	15D	216 SO. 1ST AVE
CONGREGATION ETZ AHAIM	98	1603	43			01908	00307	15D	230 DENISON ST
CONGREGATION ETZ AHAIM	196	3004	29			03072	00734	15D	102 SO. 5TH AVE
CONGREGATION OHAV EMETH	84	1403	33			02961	00345	15D	415 RARITAN AVE.
CONGREGATION OHAV EMETH	183	2901	8			02690	00610	15D	328 BENNER ST
CONGREGATION OHR TORAH INC	56	1001	15			05758	00351	15D	134 NO. 6TH AVE.
CONNELLY, JOHN & MARLENE	124	1903	10	C0316		00000	00000	2	123 SO. ADELAIDE AVE #3P
CONNELLY,PATRICK & PICCIANO,LAUREN	173	2703	6			04878	00223	2	324 GRAHAM ST.
CONSEUR, DAMIAN	105	1704	62			17779	01911	2	49 LINCOLN AVE.
CONSOLO, JOSEPH C.	193	3002	26			04268	00527	2	31 SO. 4TH AVE.
COOPER, ALEXANDRA DANIELLE	57	1001	39			18683	01119	2	123 NO. 5TH AVE
COOPER, BARBARA MACGOWEN	163	2501	18			06823	00419	2	121 DONALDSON ST.
COOPER, BINYAMIN & COPPER, LAUREN	239	3810	11			07053	00605	2	150 BARNARD ST
COOPER, KAREN CHRISTINE	217	3405	22			05382	00087	2	265 SO. 8TH AVE
COPACHIARYS, ANASTASIA	174	2705	5			06896	00522	2	437 SO. 3RD AVE
COPPERMAN,DAVID & ROZOV,ELISSA	161	2404	14			04495	00056	2	120 HILL ST.
CORBURN, GENE & HILLARY	45	704	3					2	94 LINCOLN AVE.
CORDING, JOHN & BUDD, TRACY	146	2301	18			05832	00117	2	129 JOHNSON ST.
CORDING, JOHN P & THALER, KATERI L	214	3402	9			17633	01722	2	408 SO. 8TH AVE
CORDON, MARTIN	43	702	24			06726	00371	2	55 GRANT AVE.
CORDON, WALESKA	161	2404	11			18718	00394	2	509 SO. 1ST AVE
COREY, PORTER & MICHAEL	135	2103	40			17654	00217	2	329 CEDAR AVE.
CORNETT,NATHAN R & CHEN,CHUN-WEI E	22	402	5.01	C0711		18604	00258	2	711 GREENLAND SQUARE
CORR, DONALD	89	1503	16			04931	00080	2	242 WAYNE ST.
CORTÈSE, JESSICA & RODRIGUEZ, SARAH	41	702	3			18567	00014	2	40 HARRISON AVE.
CORTÈSE,JESSICA E & RODRIGUEZ,SARAH	144	2204	14			18162	00172	2	227 BENNER ST.
CORWIN, AMY C.	79	1401	29			04054	00683	2	117 NO. 4TH AVE.
COSTA, MARY ANN	132	2102	2			17058	01389	2	203 CEDAR AVE.
COSTANTINI, MICHAEL	238	3809	34			05882	00388	2	129 MERILIND AVE.
COSTAS-BAAY, ANDREA M	197	3102	14			06693	00867	2	18 SO. 7TH AVE
COUNTY OF MIDDLESEX	1	101	4					15C	RIVER RD.
COUNTY OF MIDDLESEX	1	101	6					15C	RIVER RD.
COUNTY OF MIDDLESEX	1	101	8					15C	RIVER RD.
COUNTY OF MIDDLESEX	1	101	10					15C	RIVER RD.
COUNTY OF MIDDLESEX	28	501	2					15C	RIVER RD.
COUNTY OF MIDDLESEX	28	501	3					15C	RIVER RD.
COUNTY OF MIDDLESEX	29	502	13					15C	RIVER RD.
COUNTY OF MIDDLESEX	29	502	14					15C	RIVER RD.
COUNTY OF MIDDLESEX	128	2001	11					15C	SO. 3RD AVE.
COUNTY OF MIDDLESEX	128	2001	16			17806	00713	15C	RIVER FRONT-BOAT CLUB
COUNTY OF MIDDLESEX	128	2001	17			17806	00713	15C	RIVER FRONT
COUNTY OF MIDDLESEX	129	2002	2			17806	00713	15C	DONALDSON ST.
COWAN, CHARLES W & HOWARD, IRENE M	231	3702	30			18516	00995	2	11 SO. 9TH AVE
CRISS, HARRIET L	133	2103	14					2	416 SO. 1ST AVE
CRITTER PROPERTIES LLP	230	3701	20			05031	00621	4A	65 WOODBRIDGE AVE.
CROCCO, JOHN & MARIA	234	3804	5			06195	00863	2	1215 CENTRAL AVE.
CROFT, MARK C.	129	2001	26			03980	00084	2	302 VALENTINE ST.
CROFT, NANCY FRYER	163	2502	1			05958	00299	2	605 SO. 2ND AVE
CROFT,ROXANNE G.F.	131	2101	22			04028	00303	2	114 SO. 1ST AVE.
CRONK, LEE & LEECH, BETH LYNN	169	2506	11			04685	00881	2	228 VALENTINE ST.
CROSBIE, WILLIAM W. & MULLER, J.	41	701	5			04427	00593	2	48 LAWRENCE AVE.
CROSSINGS @ HP CONDO % TAYLOR MGMT	31	503	43			06666	00753	15F	WAYSIDE RD

Taxing District 07 Highland Park

12 Middlesex County

Name of Owner Additional Owners	Page No.	Block No	Lot No.	Lot Qualifier	Account No.	Deed Book	Deed Page	Class	Property Location
CROSSMAN,ERICA L & WEINGART,SANDRA	30	503	12			17528	01048	2	47 CLEVELAND AVE.
CROSSON, JESSE & ISAACSON, NICOLE	154	2304	25			05206	00103	2	113 HARPER ST.
CROWELLS HIGHLANDS LLC & DONALDSON	127	2001	5			17232	01535	4C	CROWELLS RD
CROWLEY, KIERAN & QUAAL, MELISSA	46	801	30			06706	00285	2	218 HARRISON AVE.
CRUZ, JOSE & ROSADO, LUIS	224	3604	3			06745	00507	2	140 WOODBRIDGE AVE
CSOGOR, ANDRAS	182	2804	16			18040	00902	2	420 MANSFIELD ST.
CUI, XIN & FAN, YONGJUN	126	1903	13			05860	00173	2	119 SO. ADELAIDE AVE
CULHANE, SUSAN H	217	3405	26			06722	00227	2	257 SO. 8TH AVE
CUMMINGS, CATHERINE L	103	1704	25			05836	00032	2	110 NO. 2ND AVE.
CUNHA, JOSEPH & FRANCES	243	3902	30					2	134 EXETER ST.
CUNNELL, JOHN & ANDREA ET ALS	27	403	37			04936	00147	4B	314 CLEVELAND AVE.
CUNNINGHAM, ANDREW J	134	2103	21			18652	00393	2	610 SO. 1ST AVE
CURTIN,SUSAN & WEAVER,BRUCE	152	2303	7			04811	00238	2	217 FELTON AVE.
CURTIS, DONNA	240	3810	30			05401	00253	2	109 AMHERST ST.
CURTIS, GILDA	63	1104	53					2	102 NO. 8TH AVE.
CYPRESS, RAYMOND H & SANDRA M	13	204	13			06381	00254	2	52 BROOKDALE CT.
CZWIL, WILLIAM & VALENTINA	48	801	54					2	265 GRANT AVE.
DABI, SHMUEL & AVIVA-TRUSTEES	12	203	8			06150	00794	2	464 LINCOLN AVE
DAILEY, DERICK D & MATOS, YALIDY M	109	1802	1.10			18533	00271	2	18 PENZIAS PLACE
DAIPHA, PHAEDRA	60	1103	14			06074	00016	2	126 NO. 7TH AVE
DAIRE, MARTA	157	2402	7					2	219 GRAHAM ST
DALE, BILLY REECE & ROJAS, PAULINA	34	503	43	C0903		06721	00662	2	903 SHEP DR
DALSANIA, ROSHNI & RAJ	34	503	43	C0902		18441	01742	2	902 SHEP DR
DANDU, PRADEEP K & PENMATSA, TANUJA	22	402	5.01	C0707		18645	01621	1	707 GREENLAND SQUARE
DANEY,JEWEL & PAGE,MARY S.	118	1901	8			04077	00810	2	230 SO. ADELAIDE AVE
D'ANGELO,NICHOLAS A &TUCKER,MELISSA	24	402	5.01	C1003		18513	01876	2	1003 GREENLAND SQUARE
DARBY, DERRICK L & ANGELA L	32	503	43	C0503		18072	01040	2	503 MIA DR
DARDIR, KHOLUD H & COAKLEY, SEAN T	131	2101	17			17877	01688	2	44 SO. 1ST AVE
DASGUPTA, TIRTHANKAR & KOYELI	3	103	4.02	C1001		17710	00628	2	1001 LEIA LANE
DASH, JORDAN X & TRAN, SUMMER T	19	402	5.01	C0204		18148	01417	2	204 DICKSON CT
DAVID-TERREROS, JOSE	229	3608	79			17771	01591	2	245 HILTON ST
DAVIES, ADEBAYO C. & ISHAL.	243	3902	33			04926	00672	2	152 DARTMOUTH ST.
DAVIS, ALAN & HELENE	135	2103	43			06596	00267	2	323 CEDAR AVE.
DAVIS, JASON & CHEN, SZU YU	37	503	43	C1526		18587	01663	2	1526 HUDSON CIRCLE
DAVIS, JR, FRANKLIN	218	3407	38			05419	00694	2	253 SO. 9TH AVE
DAVIS, LILLIAN C/O IVEY, HELEN	218	3407	22			06363	00784	2	913 EDEN AVE.
DAVIS, MARVIN KEEFEE & CASANDRA	248	3907	1			17347	01028	2	203 DARTMOUTH ST
DAVIS, REBECCA	149	2302	1	C0111		05886	00204	2	201 SO. 2ND AVE UNIT 23
DAVIS,A&HELENE&SCHLESINGER,J&ESTHER	203	3107	17			17294	01652	2	100 SO. 8TH AVE.
DAVIS,ERIC MEACHAM & DAVIS,DONNA M	95	1601	62			06462	00769	2	220 MONTGOMERY ST.
DAWSON,ALEXANDER& LAURICELLA,KRISTY	120	1903	3			17322	00269	2	12 JOHNSON ST
DAY, DAVID & MONICA	134	2103	30			05607	00141	2	427 CEDAR AVE.
DAY, MARY E	37	503	43	C1522		06797	00533	2	1522 HUDSON CIRCLE
DAYAL, SUBAH & PATROS, TYSON C	183	2901	6			18543	00164	2	322 BENNER ST.
DAYAL, SUBAH	233	3803	13			17820	00735	2	1128 RARITAN AVE
DAZA, RAMIRO & TERESA R & VANESSA	177	2801	59			17103	00658	2	440 SO. 5TH AVE.
DBL REALTY LLC	220	3602	2			06206	00332	4A	106 WOODBRIDGE AVE
DE AGUIAR, ROLANDO & MARY LAWRENCE	48	802	27			06727	00433	2	217 LINCOLN AVE.
DE BLASS, DELIA	230	3701	16			04002	00755	2	4 SO. 9TH AVE.
DE FALCO, MICHAEL	94	1601	49			03765	00734	2	112 NO. 3RD AVE.
DE HERRERA, THADDEUS RITCH	170	2701	7			17815	01484	2	320 MANSFIELD ST.
DE LA CRUZ & AGUAYO IRREVOC TR 2017	88	1502	31			18332	00638	2	305 WAYNE ST.
DE LA CRUZ, ALEJANDRO	231	3702	21			05500	00726	2	102 SO. 10TH AVE.
DE MASI,JR, M & D & RANDALL, C	69	1201	24			05197	00418	2	44 HIGHLAND AVE.
DEATZ, GREGORY & VIRGINIA	163	2501	28			05013	00744	2	114 GRAHAM ST.
DECICCO, ROBYN & DOSS, RICHARD G	240	3901	10			17106	01491	2	136 COLUMBIA ST
DECICCO,FRANK & FAZIO,TENA	173	2703	8					2	330 GRAHAM ST.
DECKMAN, SUSAN W & DANIELLE	112	1802	2	C0406		17313	00988	2	30 SO. ADELAIDE AVE #4F
DECKMAN, SUSAN W	185	2901	37			06788	00029	2	327 HARPER PL.
DECOURCELLE, DONALD & THERESA	38	504	15					2	20 CLEVELAND AVE.
DEDECKER,SCOTT B. & LEMCOE,DIANE E.	93	1601	32			04149	00373	2	119 NO. 2ND AVE.
DEGANI, YINON & SHERYL ANN	38	504	14			03776	00840	2	10 CLEVELAND AVE.
DEIBERT, MATTHEW	259	4112	13			06622	00580	2	24 DUCLOS LANE
DEIS,FRANK & LOUISE	194	3004	7					2	111 SO. 4TH AVE.
DEITCHER,DEVORA &MENAHEM&SCHRAGER,Z	111	1802	2	C0301		17274	00835	2	30 SO. ADELAIDE AVE #3A
DEL ROCCO, RALPH	73	1207	28			03924	00237	2	1201 RARITAN AVE.
DEL ROSARIO,C D&C E & STROM,M C&J C	147	2302	1	C0003		18174	00783	2	201 SO. 2ND AVE UNIT 2

Taxing District 07 Highland Park

12 Middlesex County

Name of Owner Additional Owners	Page No.	Block No	Lot No.	Lot Qualifier	Account No.	Deed Book	Deed Page	Class	Property Location
DEL ROSARIO, CESAR & CORAZON&ARIELLE	149	2302	1	C0110		07045	00619	2	201 SO. 2ND AVE UNIT 22
DELAMATER, ANDREW, DROUNGAS, ANASTASIA	63	1105	3			04282	00555	2	165 NO. 8TH AVE.
DELAURENTIS, CHRISOULA M	152	2303	2			17335	01060	2	238 BENNER ST
DELAURO, ROBERT & DIANE	147	2302	1	C0008		06640	00483	2	201 SO. 2ND AVE UNIT 6
DELIGHT PROPERTIES	6	103	4.02	C2104		07048	00212	2	2104 ETHAN LANE
DELUCIA, LOUIS	92	1504	40			17000	01308	2	321 MONTGOMERY ST.
DEMASI, NANCY ANN	70	1203	1					2	49 HIGHLAND AVE.
DENG, XIAODONG & YIYANG & CHENG, T	23	402	5.01	C0802		18096	01527	2	802 GREENLAND SQUARE
DENISE ANNE NOLAN FAMILY TRUST	53	901	22			06653	00071	2	351 NO. 4TH AVE.
DESANTIS, MADINE & SABOL, DON	174	2705	3			04644	00869	2	439 SO. 3RD AVE.
DESBORDES, CHARLES	195	3004	23			05155	00568	2	114 SO. 5TH AVE
DEUTSCH, DAVID & MIRIAM	83	1402	33			17484	00033	2	32 NO. 6TH AVE.
DEUTSCH, STEVEN & GLORIA	41	701	7			05226	00176	2	56 LAWRENCE AVE.
DEVAN, ARJUN B & LAKKA, MOUNIKA	24	402	5.01	C0908		18605	01426	2	908 GREENLAND SQUARE
DEVINE, LISA	70	1201	39			06266	00567	2	12 HIGHLAND AVE.
DEVONISH, JUNIOR R. & PAULINE	223	3603	27			03731	00376	2	250 INZA ST.
DEWHIRST, MICHAEL F. & JULIA C.	242	3902	16			04650	00438	2	188 DARTMOUTH ST.
DHURI, SMITA & JOSHI, PRASAD	2	103	4.02	C0801		06376	00273	2	801 LEIA LANE
DIAMOND, MICHAEL-TRUSTEE	162	2501	8			18588	00630	2	122 GRAHAM ST.
DIAMONDSTEIN, MARC I & SHARON	251	4001	11			18161	00166	2	1610 PARKER RD
DIAZ, ANTHONY F & THANSEE M	141	2202	34			05236	00636	2	228 RARITAN AVE
DIAZ, ZENON LUIS & LLENIA	213	3301	95			07040	00485	2	435 SO. 5TH AVE.
DICE-GOLDBERG, BERT & KUHN, M PATRICIA	45	704	13			05240	00577	2	81 LAWRENCE AVE
DICKERSON, NICHOLAS & KENDRA	166	2504	11			18055	01590	2	232 DONALDSON ST.
DICKSON, LINNEA	96	1602	7			06323	00779	2	103 NO. 3RD AVE
DICKSTEIN, RABBI & WEINSTEIN, M	78	1303	29			04427	00466	2	15 NO. 8TH AVE.
DICKSTEIN, STANLEY R	111	1802	2	C0212		17349	01790	2	30 SO. ADELAIDE AVE #2M
DIENER, MICHAEL B. & BENNETT, L.J.	57	1001	23			04406	00684	2	118 NO. 6TH AVE.
DIETLEIN, PETER & SANDRA	241	3902	1.02			06177	00500	2	1504 CHERRY ST
DIETZ, KENNETH S & NICOLE S	235	3806	7.02			04978	00842	2	110 SO. 11TH AVE
DIEZ, DONOVAN J. & MCLAIN, MARY C.	198	3102	15			04857	00438	2	20 SO. 7TH AVE
DIGAETANO, ALAN	57	1001	36			17791	00093	2	115 NO. 5TH AVE.
DIMITRAKIS, EMMANUEL & MARIKA	229	3607	6			17905	00700	2	219 HILTON ST
DING, GUOQING & WANG, JING	36	503	43	C1415		06715	00366	2	1415 HUDSON CIRCLE
DINICOLA, MARGHERITA -DINICOLA, V	227	3605	60.01					2	257 KARSEY ST.
DINICOLA, MARGHERITA	227	3605	58.01					2	261 KARSEY ST.
DINICOLA, V&M -DINICOLA, V.	227	3605	53.01					1	256 HILTON ST
DINICOLA, V. & M.	227	3605	55.01					1	260 HILTON ST
DIRKS-AMODEO, CAROLINE E	144	2204	11			18034	00169	2	108 SO. 3RD AVE
DISTEFANO, DONNA	95	1601	61			17531	01403	2	222 MONTGOMERY ST.
DISTEFANO, THOMAS P	55	903	24			18414	00461	2	340 NO. 4TH AVE.
DM PROPERTIES LLC	79	1401	30			17451	01542	2	121 NO. 4TH AVE.
DOBIN, ASHER & SEEMA	130	2101	13			18560	01836	2	28 SO. 1ST AVE
DOBIN, JAY & MIRIAM	237	3809	1					2	1214 CENTRAL AVE.
DOBIN, MIRIAM	123	1903	10	C0205		06404	00843	2	123 SO. ADELAIDE AVE #2E
DOBKIN, MICHAEL & WESTON, SUZANNE	166	2503	15			04181	00232	2	135 VALENTINE ST.
DOBROWOLSKI, ALEX & JOAN	47	801	50					2	315 GRANT AVE.
DOHERTY, TIMOTHY & SMITH, ANNE	27	403	41			17646	00366	2	311 HARRISON AVE.
DOLINGER, DAVID & PEARL	80	1401	34			07001	00778	2	422 MONTGOMERY ST
DOMANOW, CHRISTINA MARIE	131	2101	27			17647	01894	2	55 CEDAR AVE.
DOMANOW, WILLIAM W. & CATHERINE A.	70	1202	3			04641	00122	2	17 HIGHLAND AVE.
DOMINICK, CLAIRE & CRISAFULLI, TERESA	189	2904	35			04300	00812	2	328 HARPER PL.
DONAHUE, WILLIAM	198	3102	19			04300	00358	2	30 SO. 7TH AVE
DONG XING LLC	81	1402	3			05066	00886	4A	509 RARITAN AVE
DONG, EVA JUN YI	91	1504	26			06225	00598	2	318 WAYNE ST.
DONNELLY, BRUCE & MADELYN	245	3903	6					2	185 DARTMOUTH ST
DONNELLY, GLADYS G. & FRANCIS A. JR.	105	1801	2			04323	00558	2	14 CEDAR AVE.
DONTULA, KARTHIK & MOTIWALE, AISHWARYA	34	503	43	C1002		06770	00732	2	1002 SHEP DR
DORFBERGER, ARI D & FEDOWITZ, HINDA	71	1204	14			07016	00561	2	102 WASHINGTON AVE.
DORFF, TAMMY ADINA-TRUSTEE	63	1104	40			06642	00726	2	117 NO. 7TH AVE.
DORMAN, PAMELA	213	3301	101			06473	00400	2	423 SO. 5TH AVE.
DOSHI, KUNAL	92	1504	30			18392	01383	2	226 NO. 4TH AVE.
DOUGHERTY, ELIZABETH LINDA	101	1701	7			06789	00270	2	80 LAWRENCE AVE.
DOUGHERTY, KEVIN & STEVENS, BETH	15	303	12			04183	00272	2	405 GRANT AVE.
DOUNN, IRA J & WARD, SHAINA M	46	801	28			17271	00159	2	203 GRANT AVE.
DRAGO, PETER & PATRICIA	138	2201	29					2	115 PARK PL.
DRAPER, MARK & CLARA MICHELI	237	3809	13			18071	01198	2	126 AMHERST ST

Taxing District 07 Highland Park

12 Middlesex County

Name of Owner Additional Owners	Page No.	Block No	Lot No.	Lot Qualifier	Account No.	Deed Book	Deed Page	Class	Property Location
DRISCOLL, ROBERT J. JR.	123	1903	10	C0214		00000	00000	2	123 SO. ADELAIDE AVE #2N
DRODY, MARLENE E.	188	2902	54.01			03980	00517	2	200 SO. 5TH AVE.
DUBLON, RICHARD & RENEE	178	2801	67			06150	00041	2	427 GROVE AVE.
DUCCA, WILLIAM JR. & ANN MARIE	60	1103	19					2	110 NO. 7TH AVE
DUFF, PETER & VITALINA	216	3405	10					2	264 SO. 9TH AVE
DUFFY, DANIEL & ELAM, JENNIFER	153	2304	4		18043		00197	2	303 SO. 1ST AVE.
DUMITRU, ADRIAN & GEORGETA	28	403	56		06730		00272	2	223 HARRISON AVE
DUNCAN, ALEXANDER G & RAVIT GOLAN	52	803	49		17210		00578	2	311 LAWRENCE AVE.
DUNHAM, DAVID & KUNKEL, REBECCA	44	703	21		07046		00227	2	81 LINCOLN AVE.
DUNIETZ, I. & S.	166	2503	21					2	111 VALENTINE ST.
DUNN, JASON L & CASAL-DUNN, ALLISON	85	1501	1		07049		00438	2	202 LAWRENCE AVE.
DURAIRAJ, SUKUMARAN	5	103	4.02	C1604		06275	00440	2	1604 GABRIEL LANE
DYCKMAN, MOSES & SARAH RIVKA	99	1604	31		17390		00168	2	24 NO. 4TH AVE.
EAST COAST HARPER HOUSE LLC	156	2401	29		05893		00598	4C	120 HARPER ST.
EAST COAST HIGHLAND HOUSE LLC	199	3102	35		05893		00606	4C	2 WOODBRIDGE AVE
EATMAN, TIMOTHY T	9	103	5.01	C0026		18069	01935	2	51 L'AMBIANCE COURT BLDG3
EACHEVERRIA, BYRON R & NINA S	119	1902	1		18179		00007	2	205 SO. ADELAIDE AVE.
EDEN, DONALD J.	152	2303	21					2	233 FELTON ST.
EDERY, BARBARA WEISINGER	128	2001	15.04		04327		00790	2	36 SKYVIEW TERRACE
EDMUNDS, LOWELL & SUSAN T.	17	304	35		03792		00461	2	440 GRANT AVE.
EGOZCUE, ANGEL R & GONZALEZ-LOPEZ, L	160	2403	25		17488		00398	2	334 SO. 3RD AVE
EHRlich, BERNARD & VERA	110	1802	2	C0202	05730		00172	2	30 SO. ADELAIDE AVE #2B
EHRlich, BERNARD & VERA	111	1802	2	C0305	06471		00558	2	30 SO. ADELAIDE AVE #3E
EHRlich, DANIEL	115	1802	2	C0710	05465		00109	2	30 SO. ADELAIDE AVE #7L
EHRlich, ELINORE	122	1903	10	C0202	06528		00859	2	123 SO. ADELAIDE AVE #2B
EHRlich, JONATHAN & RACHEL	125	1903	10	C0408	06661		00382	2	123 SO. ADELAIDE AVE #4H
EHRlich, PAUL H & WILLA K-TRUSTEES	48	801	57		06312		00787	2	239 GRANT AVE.
EHRlich, JONATHAN & MODIANO, RACHEL	128	2001	10.07		04417		00060	2	3 PARK VIEW TERRACE
EICHHORN, MARK & TOVA	237	3809	18		06293		00249	2	138 AMHERST ST
EINZIG, JOSHUA & RENA	42	702	8		17250		00362	2	82 HARRISON AVE.
EISEDORFER, STEPHEN M & JUDITH A	58	1001	49		03774		00479	2	149 NO. 5TH AVE.
EISENGART, CHARLES A & AMY H	70	1203	5		06639		00652	2	43 HIGHLAND AVE.
EISERMAN, MARK & MARSHA	65	1106	11		05841		00102	2	154 NO. 10TH AVE
EISNER, DAVID & FAIGY	71	1204	16		18618		01838	2	106 WASHINGTON AVE.
EISNER, JACOB & MADALINE	257	4109	9		18520		00140	2	14 SPARKEL AVE
ELBAUM, NOA & JUDITH	27	403	44		06091		00634	2	301 HARRISON AVE.
ELBAZ, JOSEPH & SHIRA	75	1301	34		03432		00647	2	25 NO. 6TH AVE.
ELBERT, IGOR & OLENA	176	2706	22		04803		00611	2	616 BRAUN AVE.
ELEFANTE, SONIA	38	601	2		17345		00673	2	45 RIVER RD.
ELEFTHERIOU, EVANGELOS & EVRIDIKI	96	1602	22					2	100 NO. 4TH AVE.
ELEFTHERIOU, EVANGELOS & EVRIDIKI & ETAL	251	4002	9		05068		00750	2	1707 CHERRY ST.
ELHAGALY, HATEM M & AZZAZI, BACENT	8	103	5.01	C0006	06873		00332	2	11 L'AMBIANCE COURT BLDG1
ELIA, MARK S & ZAFAR-ELIA, FARAH Z	185	2901	42		18648		01308	2	315 HARPER PL.
ELIAS, MAURICE & ELLEN	58	1001	44					2	139 NO. 5TH AVE.
ELINOR P YOUNG TRUST	167	2504	15		17019		00605	2	239 VALENTINE ST
ELLIOTT, MICHAEL	149	2302	1	C0203	07038		00146	2	201 SO. 2ND AVE UNIT 28
ELLIOTTE, EARL & TAWANA & CANNON-PITTS, P	109	1802	1.20		18381		00841	2	38 PENZIAS PLACE
ELLIS, ROBERTA	179	2802	33		05308		00426	2	437 DONALDSON ST.
ELOVIC, DANIEL & RACHEL	256	4108	3		06772		00843	2	1508 CENTRAL AVE
ELPH LCC	200	3104	4		05064		00063	4A	54 WOODBRIDGE AVE.
ENG, JUDY	103	1704	32					2	14 NO. 2ND AVE.
ENGLEHARDT, STEVEN & KONOPKA, KIMBERLY	15	302	27		18211		00249	2	419 HARRISON AVE.
ENRIQUEZ-LAZARO, GERMAN	227	3605	47		06953		00478	2	209 KARSEY ST
ENSMINGER, MICHAEL E & KRISTAN M	109	1802	1.14		18604		00022	2	26 PENZIAS PLACE
EON FOODS INC	226	3605	1		18165		01794	4A	154 WOODBRIDGE AVE
EON FOODS INC	226	3605	5		18165		01794	4A	160 WOODBRIDGE AVE
EPPS, CAMARA ROSE	163	2501	26		17913		00615	2	607 SO. 1ST AVE.
EPSHTEYN, ILYA & POLLACK, LEAH	52	803	54		06760		00377	2	253 LAWRENCE AVE.
EPSTEIN, AARON & WENGER, LEORA C.	63	1104	45		04542		00824	2	133 NO. 7TH AVE.
EPSTEIN, CARLA	87	1502	23		03579		00880	2	310 LAWRENCE AVE.
EPSTEIN, EDWARD B. & BETTE MARIE	107	1801	18		04240		00754	2	208 CEDAR AVE
EPSTEIN, RIVKAH & ISAAC M	255	4105	7.02		17301		00175	2	1721 CENTRAL AVE
EQUIPCARE LIMITED LIABILITY CO	192	3002	7		06200		00735	4A	438-440 RARITAN AVE.
ERDFARB, MILTON P & DEBORAH	132	2102	3.02		03707		00680	2	207 CEDAR AVE.
ERHARDT, TRACEY & TARANTO, STUART	216	3404	22		18470		00470	2	429 SO. 8TH AVE
ERICKSON, ARTHUR L & CAROL L	78	1304	12		17835		01298	2	10 NO. 10TH AVE.
ERICKSON, JON & SHERBER, ANNE	190	2904	47		04300		00445	2	321 MANSFIELD ST.

Taxing District 07 Highland Park

12 Middlesex County

Name of Owner Additional Owners	Page No.	Block No	Lot No.	Lot Qualifier	Account No.	Deed Book	Deed Page	Class	Property Location
ERLBAUM-ZUR, PHYLLIS & ZUR, NIZAN	77	1302	42			17473	00765	2	49 NO. 7TH AVE.
ERVIN, JACKIE	250	3908	14			04892	00557	2	214 FRANKLIN ST
ERWAY, BERNICE L.	255	4106	7			04143	00772	2	115 BARNARD ST
ESERNER, ALAN & ABBY	28	403	60			06274	00163	2	203 HARRISON AVE.
ESHELMAN, KRISTIAN & MUSTOE, SARAH	49	802	34			05411	00648	2	220 GRANT AVE.
ESHELMAN, KRISTIAN	175	2705	13			04733	00459	2	425 SO. 3RD AVE.
ESPINOZA WULACH, CRISTOBAL & LAURA	245	3902	72			07044	00063	2	148 DUCLOS LANE
ESTEVEZ, LUIS & JESSICA	220	3601	25			07058	00099	2	244 SO. 10TH AVE.
ESTRELLA, EVELYN L	37	504	5			07001	00564	2	48 CLEVELAND AVE.
ETTA MARCIA GREENHOUSE LIVING TRUST	119	1902	8			06337	00346	2	227 SO. ADELAIDE AVE.
ETTINGER, ADRIENNE S	31	503	42			18512	00226	2	207 JACKSON AVE
EUVIN, JOSE M & SHERRY L	228	3607	5			17598	00967	2	10 LABAKAN PL.
EVANS, IAN ARTHUR & CUIFFO, NATASHA	244	3902	55			17243	01387	2	163 EXETER ST.
EVANS, JOHN ANDREW & JENNIFER MARIE	56	1001	13			06178	00202	2	138 NO. 6TH AVE.
EVANS, SOORSATTIE	246	3903	11			06190	00228	2	176 EXETER ST.
EYAKEM, SOFIA O & YONAS T	103	1704	31			18692	00372	2	18 NO. 2ND AVE.
EZR ASSOCIATES LLC	184	2901	26			17605	01590	2	214 SO. 4TH AVE
EZRI REALTY LLC	73	1207	25			17428	00478	4A	1177-1191 RARITAN AVE
FACTOR, JANE	45	704	5			18199	01443	2	108 LINCOLN AVE.
FAGAN, RICHARD S. & FRANKEL, JANE	247	3905	2			04271	00473	2	205 BARNARD ST
FAHMI, NANCY	105	1704	64			18183	00526	2	53-55 LINCOLN AVE.
FAHRENFELD, NICOLE	195	3004	17			06849	00363	2	431 BENNER ST
FALK, DAVID J & GIANOLIO, JOY A-TRUST	51	803	47			17236	01862	2	323 LAWRENCE AVE.
FALK, RICHARD & RENA	55	903	32					2	420 LINCOLN AVE.
FAMILY THERAPY ASSOC@ MIDDLESEX LLP	99	1604	29			05196	00517	2	328 DENISON ST.
FAN, YU & LUO, HUA	212	3301	85			06435	00343	2	603 SO. 5TH AVE
FAN, YUTING	23	402	5.01	C0809		18316	00841	2	809 GREENLAND SQUARE
FANG, MINGZHU	226	3604	54.01			06304	00179	2	255 INZA ST.
FANG, ZHENG & YIN	239	3810	19			17332	01790	2	130 BARNARD ST
FARHANA, AFRIN & JAVED, AYESHA	24	402	5.01	C1004		18671	00053	1	1004 GREENLAND SQUARE
FARKAS, HANNAH & JACOB	37	503	43	C1523		18489	01766	2	1523 HUDSON CIRCLE
FARMER, ANTOINETTE & GREGORY	46	801	37			05598	00029	2	252 HARRISON AVE.
FARRER, LIAN B.	67	1107	40			04612	00094	2	105 NO. 10TH AVE
FASARAKIS, SOPHIA	238	3809	27			05940	00699	2	216 AMHERST ST.
FAVALE HOLDING LLC	73	1207	18			06389	00110	4A	1151-1153 RARITAN AVE
FAY, CHARLES & JOELLEN	120	1902	13			03454	00319	2	432 CEDAR AVE.
FAY, CHARLES & JOELLEN	120	1902	14			04316	00420	2	430 CEDAR AVE.
FECHTER, ROBERT & LAURA	4	103	4.02	C1205		06353	00781	2	1205 ELLA LANE
FECHTER, ROBERT & LAURA	108	1802	1.02			17931	00934	2	2 PENZIAS PLACE
FECHTER, ROBERT & LAURA	247	3905	10			18582	00989	2	200 COLUMBIA ST
FEDER, MARC & MELISSA	59	1102	43			06856	00222	2	917 SO. PARK AVE.
FEDERAL NATIONAL MORTGAGE ASSOC	204	3108	1			17827	01949	2	15 SO. 8TH AVE
FEILER, DAVID D & REGINA M	254	4104	14.02			04930	00764	2	1603 CENTRAL AVE.
FEILER, YOEL & SHARON	237	3809	9			05145	00406	2	111 MARLBOROUGH RD
FEINBERG, ALAN & MARIANNE	143	2204	5					2	220 MAGNOLIA ST
FEINBERG, FLORENCE	121	1903	10	C0005		06621	00731	2	123 SO. ADELAIDE AVE #L5
FEINBLATT, STUART M & RENE	168	2505	15			03804	00733	2	137 RIVERVIEW AVE.
FEKETE, JOSEPH A & GIZZI, ARIELLA L	199	3103	14			06833	00514	2	12 SO. 8TH AVE.
FELDER, JASON DREW & LEAH CHANA	174	2704	12			18047	01461	2	324 DONALDSON ST.
FELDMAN, IRA J	44	703	15			05825	00555	2	111 LINCOLN AVE.
FELDMAN, JACOB & STROMSWOLD, KARIN	119	1901	37.02			17581	01966	2	6 ELBERT CT
FELDMAN, MATTHEW & DIANE C W	54	901	30			05511	00435	2	409 NO. 4TH AVE.
FELDMAN, I. & FREEMAN, J.	74	1301	1					2	65 NO. 6TH AVE.
FELDMAN, J & STROMSWOLD, K-TRUSTEES	118	1901	37.01			18465	00785	1	ELBERT CT
FELSON, JAMIE B & BETH E	249	3907	12			05719	00720	2	210 EXETER ST
FELTRIN, JUAN C & MARTHA L	117	1803	13			05388	00136	2	88 SO. ADELAIDE AVE.
FENG, HSIAO YING & CHEUNG, ROMEL C	67	1107	35			06851	00269	2	1013 ABBOTT ST.
FENG, JIE	145	2301	5			17763	00794	2	122 BENNER ST.
FENG, SHI & FAN, XIAOCHUN	213	3301	93			05791	00495	2	439 SO. 5TH AVE.
FERLAZZO, HELEN & MCBRIDE, PATRICIA	174	2704	8			04054	00430	2	318 DONALDSON ST
FERRARA, ELLIDA & GIULIANO	203	3107	15			06605	00799	2	102 SO. 8TH AVE.
FERRET FOUNDATION LLC	168	2505	13			18311	01310	2	141 RIVERVIEW AVE.
FERRICK, JANE ANN & BADSHA, DON	246	3904	2			18512	01598	2	205 AMHERST ST
FESSANT, STANLEY M. & EATON, ADRIENNE	85	1501	4			04358	00029	2	216 LAWRENCE AVE.
FEUERWERKER, ELIE & ANNE	251	4001	7			05592	00163	2	1617 CHERRY ST.
FIELDER, JAMES M. ESTATE OF	180	2803	38					2	427 VALENTINE ST.
FILHO, MARIA FERNANDA VENANCIO	111	1802	2	C0210		06729	00372	2	30 SO. ADELAIDE AVE #2K

Taxing District 07 Highland Park

12 Middlesex County

Name of Owner Additional Owners	Page No.	Block No	Lot No.	Lot Qualifier	Account No.	Deed Book	Deed Page	Class	Property Location
FINALDI, DANIEL & PIETROBONO, JUDY	191	3001	31			04277	00353	2	40 SO. 4TH AVE.
FINE, JOSHUA & JENNIE	163	2501	24			05689	00146	2	611 SO. 1ST AVE
FINEBERG, LAWRENCE J & RUTH R	77	1302	40			03796	00372	2	45 NO. 7TH AVE.
FINEMAN, MARCI	88	1502	32			04317	00790	2	307 WAYNE ST.
FINK, WARREN L. & LISA ANN	118	1901	5			04107	00307	2	218 SO. ADELAIDE AVE
FINMESSER, MICHAL	49	802	31.01			04113	00360	2	208 GRANT AVE
FIRNER, BERNHARD	43	703	12			07019	00042	2	66 GRANT AVE.
FIRST AND HILL LLC	156	2401	27			06528	00153	2	415 SO. 1ST AVE.
FIRST BAPTIST CHURCH	97	1603	25			00998	00451	15D	5 NO. 2ND AVE.
FIRST BAPTIST CHURCH	98	1603	46					15D	RARITAN & NO. 2ND AVE.
FIRST BRUNSWICK PARK LLC	220	3602	7			06745	00290	4A	116 WOODBRIDGE AVE
FIRST SAVINGS BANK,S.L.A./PROVIDENT	100	1604	47			04513	00106	4A	301-303 RARITAN AVE.
FISCH, JOYCE	112	1802	2	C0402		18079	00640	2	30 SO. ADELAIDE AVE #4B
FISCH, LAWRENCE L & SIMONE A	103	1704	26			17500	00907	2	108 NO. 2ND AVE.
FISCHER,KENNETH L.& BARBARA J.	29	503	3					2	5 CLEVELAND AVE.
FISHBERG, JOYCE	93	1601	36					2	101 NO. 2ND AVE.
FISHBERG, LEWIS & JOYCE	93	1601	37					1	DENISON ST.
FISHBERG,LEWIS D & JOYCE	90	1503	30					2	244 WAYNE ST.
FISHBERG,LEWIS D. & JOYCE	90	1503	31					2	222 NO. 3RD AVE.
FISHER, CHRISTOPHER W & JUDITH V	86	1501	22			06050	00548	2	223 WAYNE ST.
FISHER, FRANCES	205	3203	26					2	257 SO. 6TH AVE.
FISHER, RICHARD M. & FRANCES L.	208	3204	44			04165	00015	2	200 SO. 8TH AVE
FISHMAN,SAUL & BELKIN,KIRA J.	180	2803	2			04799	00380	2	403 VALENTINE ST
FISKEN, BETH W.	172	2702	20			03549	00747	2	325 GRAHAM ST.
FLANCBAUM, MICHAEL & HILLER, ATARA	143	2203	18			06655	00110	2	131 BENNER ST.
FLANNERY, MATTHEW & JEANETTE ENG	166	2503	14			06423	00654	2	712 SO. 2ND AVE.
FLIGELMAN, ISRAEL & CHAYA	69	1201	12			03859	00449	2	108 HIGHLAND AVE
FLINT, JOHN & PLATT, LYNNE H/W	88	1502	33			03607	00178	2	313 WAYNE ST.
FLORES, GABRIELA	225	3604	16			05338	00116	2	222 KARSEY ST.
FLORES, GABRIELA	229	3608	67			05394	00866	2	264 CROWELLS RD.
FLORES, RAY H & LEONOR A	180	2803	36			07014	00162	2	426 DONALDSON ST.
FLORES, SERGIO RODRIGUEZ	142	2203	7			17862	01590	2	130 MAGNOLIA ST.
FOGA, THOMAS & CAROLINE	241	3901	13			04899	00022	2	140 COLUMBIA ST
FOGER, AMINADAV & SANTOPOLO,SUZANNE	11	202	10			17579	00552	2	477 LINCOLN AVE
FOLEY, FILIPINAS B	229	3608	76			05691	00368	2	249 HILTON ST.
FONG, SOLOMAN & LUK, AMANDA	237	3809	19			17239	01481	2	144 AMHERST ST.
FOOTERMAN, J & G	126	1903	14					2	115 SO. ADELAIDE AVE
FORD, DAVID & SHARAE	259	4112	8			04768	00287	2	3 ALCAZAR AVE.
FORER, YAKOB & KATI	176	2706	23			03708	00951	2	620 BRAUN AVE.
FORTENBAUGH, WM. W. & CONSTANCE D.	48	802	19					2	307 LINCOLN AVE.
FOSTER, ELSIE M.	216	3404	9			04266	00894	2	408 SO. 9TH AVE
FOTIA, RANDY	200	3104	3			04184	00746	4A	52 WOODBRIDGE AVE
FOX & FOXX DEVELOPMENT LLC	131	2101	29			18652	00698	2	37 CEDAR AVE
FOX, CHARLES J	203	3107	11			05545	00489	2	118 SO. 8TH AVE
FRADKINE, MIKHAIL & LECHTCHINER, E	202	3106	24			05351	00809	2	608 MAGNOLIA ST.
FRANCIS E PARKER MEMORIAL HOME	1	102	3			05345	00495	15D	443 RIVER RD.
FRANCIS, JAMES M	208	3205	14			05969	00006	2	231 SO. 8TH AVE.
FRANCOIS, JENNIFER	19	402	5.01	C0207		18116	00256	2	259 CLEVELAND AVE
FRANKEL,EPHRAIM & SANDRA	113	1802	2	C0508		04332	00608	2	30 SO. ADELAIDE AVE #5H
FRANKLIN, HOWARD & GRINKORN, MALKA	152	2303	20			06602	00524	2	236 SO. 3RD AVE.
FRARY, LILLIAN	256	4108	1			04185	00469	2	1500 CENTRAL AVE
FRAUSTRO,JUAN&HEMMER,PERNILLE-TRUST	167	2504	23			06979	00603	2	209 VALENTINE ST.
FREEBORN,CAROL & KEANY,MICHAEL S.	90	1503	24			04797	00719	2	217 MONTGOMERY ST.
FREED,GERALD & ANNETTE	173	2703	18					2	346 GRAHAM ST.
FREEDMAN,CAROL J.	168	2505	12					2	804 SO. 2ND AVE.
FREIDENREICH, AVI & HAVA	43	703	11			06031	00770	2	62 GRANT AVE.
FREIWALD, RICHARD & ANDREA	175	2705	39					2	412 BRAUN AVE.
FRIED, MICHAEL & JENNIFER	55	903	27			03996	00638	2	354 NO. 4TH AVE.
FRIED, ROBERT & ELLEN	219	3601	11			05549	00235	2	212 SO. 10TH AVE
FRIEDLANDER, AMIT & TATIANA	256	4107	1			17589	01122	2	1412 CENTRAL AVE.
FRIEDMAN, CAROL L	85	1501	8			05757	00310	2	234 LAWRENCE AVE.
FRIEDMAN, DAVID & JAMIE	135	2103	46			06119	00365	2	317 CEDAR AVE
FRIEDMAN, JOSEPH & CYNTHIA	213	3301	105			03588	00899	2	415 SO. 5TH AVE.
FRIEDMAN, KEVEN H & REBECCA K	88	1503	1			05983	00393	2	201 NO. 2ND AVE.
FRIEDMAN, MORTON & TOLA-TRUSTEES	155	2401	5			06524	00058	2	408 SO. 2ND AVE.
FRIEDMAN,SAMUEL R.& JUDITH J.	86	1501	25					2	250 LAWRENCE AVE.
FRIEDRICH, GUSTAV & TUROCK, BETTY	53	901	21			18564	01182	2	343 NO. 4TH AVE.

Taxing District 07 Highland Park

12 Middlesex County

Name of Owner Additional Owners	Page No.	Block No	Lot No.	Lot Qualifier	Account No.	Deed Book	Deed Page	Class	Property Location
FRONT PORCH REALTY LLC	96	1602	6			06495	00708	4A	105 NO. 3RD AVE.
FRUMKIN, SETH P & ROCHELLE	59	1102	46			17902	00407	2	1015 SO. PARK AVE
FRUMKIN,ELAINE	240	3810	26					2	108 BARNARD ST.
FRYER, LYNN & MAYFRYER, DENISE M	91	1504	24			18459	00319	2	314 WAYNE ST.
FU, CHUAN LIN	244	3902	53			17173	00708	2	159 EXETER ST.
FULLEM, LENA	125	1903	10	C0412		06555	00144	2	123 SO. ADELAIDE AVE #4L
FULLER, KANIKA	171	2702	4			17152	01498	2	332 BECKER ST.
FURRER, PATRICK & FREYTAG, ANETTE V	45	704	9			06933	00725	2	105 LAWRENCE AVE.
FURYE, KEITH E & ISABEL H	132	2101	36			06599	00832	2	13 CEDAR AVE.
GABEL PROPERTIES, LLC.	81	1401	53			04682	00274	4A	417 DENISON ST
GABEL,STEVEN & FRANK,MERYL	48	802	21			04263	00861	2	263 LINCOLN AVE.
GABEL-FRANK, EVE & WOHL, ELIEZER P	125	1903	10	C0404		18332	01023	2	123 SO. ADELAIDE AVE #4D
GABLER, ANDREW	142	2203	5			04657	00613	2	120 MAGNOLIA ST
GADAMSETTY, SURENDRA & PASUPULATI,N	7	103	4.02	C2203		07058	00689	2	2203 LEIA LANE
GADDAM, VARUN R & SRINIVAS R	18	402	5.01	C0105		18127	00014	2	249 CLEVELAND AVE
GADE, ANITA & SACHIN & SATYAJIT	108	1802	1.04			18724	00488	1	6 PENZIAS PLACE
GAL, AVIGDOR & MICHAL S.	97	1602	29			04903	00001	2	118 NO. 4TH AVE.
GALAYDA, JAMES & NANCY	151	2302	28			03837	00663	2	230 FELTON AVE.
GALE, ADRIAN & SHELLYANN	208	3204	43			17324	00431	2	236 SO. 8TH AVE.
GALIOTO A.	240	3810	34					2	144 BARNARD ST.
GALKIN, EDWIN N	254	4105	5			06394	00098	2	1701 CENTRAL AVE
GALLINO, JOHN & ZOEANN	144	2204	10					2	104 SO. 3RD AVE.
GAN, DICKSON & DE LA CRUZ, AMELINA	176	2706	19			18709	00460	2	308 GRAHAM ST
GANDHI, ROHAN A & CALVERT, DAWN C	172	2702	14			06312	00108	2	349 GRAHAM ST
GANESH, MANICKAM & VIJAYA	226	3605	10			06836	00079	2	212 HILTON ST.
GANESH, RAHUL & AGARWAL, MAHASHWETA	22	402	5.01	C0710		18606	01209	1	710 GREENLAND SQUARE
GANG, IRA & ALTERMAN, GAIL	159	2403	12			04544	00161	2	335 FELTON AVE.
GANGULI, BODHISATTVA	21	402	5.01	C0601		18564	00934	1	601 GREENLAND SQUARE
GAO, LENGXI	223	3603	30.03			06902	00464	2	239 SO. 11TH AVE
GAO, YONG BIN & LEI, TONG	21	402	5.01	C0604		18657	00688	2	604 GREENLAND SQUARE
GAO,WEISHU & SUN, JUNHONG	219	3601	17.01			05865	00007	2	228 SO. 10TH AVE
GAPPA, CAROLYN & TSETSEKAS, GEORGE	176	2706	20			17176	01650	2	612 BRAUN AVE.
GAPPELBERG,STEPHEN&BENITA-TRUSTEES	211	3301	19			06703	00624	2	428 SO. 7TH AVE.
GARBER, SHARON	68	1107	60			06126	00831	2	140 NO. 11TH AVE.
GARCIA, JUAN	99	1604	34			05056	00254	2	18 NO. 4TH AVE.
GARCIA-SILVA, M F & RAMIREZ, A G	227	3605	29			05029	00302	2	223 KARSEY ST.
GARLATTI REALTY LLP	14	301	12			05636	00666	4B	401 CLEVELAND AVE
GARLATTI, ALBERT S. & ANGELICA G.	13	204	10					2	67 BROOKDALE CT.
GARROW, ERIN & HANNAH GOOD	162	2501	7			18638	01778	2	120 GRAHAM ST.
GARTENBERG, JOAN & MARC	56	903	34			04940	00268	2	402 LINCOLN AVE.
GARZON, ZORAIDA	134	2103	31			05508	00728	2	425 CEDAR AVE.
GASPAR, JOZSEF & DOLORES	246	3903	13					2	172 EXETER ST.
GAULT,NANCY L.	234	3804	13					15F	1136 RARITAN AVE.
GAWLIK, JULIE	211	3301	9.01			18536	00048	1	406 SO. 7TH AVE
GE, CHEN	227	3605	48			18675	00227	2	246 HILTON ST.
GE, SHI JUN & BAI, HONG	226	3604	53.01			04905	00441	2	259 INZA ST.
GEDAMKE, GAYLE L.	94	1601	50			04158	00304	2	114 NO. 3RD AVE.
GEIGER, BARRY	106	1801	7			06592	00649	2	34 CEDAR AVE
GELFAND, ISRAEL & TANIA	58	1002	23			03907	00781	2	118 NO. 5TH AVE
GELLER, LISA JEANNINE	50	803	31			18251	00405	2	204 LINCOLN AVE.
GELLER, MARK & BARBARA	74	1301	21					2	22 NO. 7TH AVE.
GELLMAN, PETER	107	1801	24			18068	01527	2	85 SO. ADELAIDE AVE.
GENTILE, JILL T	91	1504	20			05118	00299	2	217 NO. 3RD AVE.
GEORGE, PHILIP G.	146	2301	14			00000	00000	2	222 SO. 2ND AVE.
GEORGE,WILLIAM & RENEE	49	802	38			04511	00213	2	246 GRANT AVE.
GERBA, SCOTT & LACHER, MERISSA	31	503	43	C0102		06872	00719	2	102 KIERSTEN DR
GERBA, SCOTT	215	3403	4			06790	00048	2	264 SO. 8TH AVE.
GERETZ, HADASSAH LISA	30	503	13			05911	00464	2	49 CLEVELAND AVE.
GEROMETTA, JOHN & VICKY	74	1301	24					4A	605-615 RARITAN AVE
GERSHEN, MICHAEL & ELANA	182	2804	22			18078	00848	2	418 GROVE AVE
GERSHENSON, MICHAEL	164	2502	20			06870	00500	2	209 DONALDSON ST.
GRSHTER, YURI & BELOVA, MARIA	137	2201	21			06233	00045	2	121 MAGNOLIA ST
GERSON,JUDITH	57	1001	35			04004	00688	2	109 NO. 5TH AVE.
GERSTMANN, ELENA	211	3301	11			05966	00747	2	412 SO. 7TH AVE
GRSZBERG, GILA	11	202	4			18414	01633	2	450 HARRISON AVE.
GERTLER,YISRAEL D&RACHEL&BILOWITZ,J	94	1601	42			18324	00968	2	225-227 DENISON ST.
GESUMARIA, JACQUELYN C	201	3105	3			17101	00150	2	111 SO. 5TH AVE

Taxing District 07 Highland Park

12 Middlesex County

Name of Owner Additional Owners	Page No.	Block No	Lot No.	Lot Qualifier	Account No.	Deed Book	Deed Page	Class	Property Location
GETRAER, ANDREW D & JEAN R	169	2506	1			04984	00101	2	801 SO. 2ND AVE.
GHEE, EMERSON A & CARLA M	145	2204	28			05821	00001	2	233 BENNER ST.
GHERTNER, DAVID ASHER&MANI, PREETHA L	28	403	47			06608	00781	2	259 HARRISON AVE.
GI SOUTH ADELAIDE PROPERTY LLC	107	1801	26			06060	00229	2	77 SO. ADELAIDE AVE.
GIAIMO, JOSEPHINE M.	146	2301	21			04364	00102	2	123 JOHNSON ST.
GIANNETTI, FRANCESCA	45	704	11			18719	00770	2	97 LAWRENCE AVE.
GIARDINA, JOSEPH J. & SUSAN M.	8	103	5.01	C0009		04290	00488	2	17 L'AMBIANCE COURT BLDG2
GIBNEY, ANGELA & KRASHEN, DANIEL	87	1502	26.02			17042	01102	2	342 MADISON AVE
GIFFORD, RAY	232	3801	10			18351	01014	2	1013 CENTRAL AVE
GILDENBERG, M. & BURROWS, C.	157	2402	3			04682	00270	2	220 HARPER ST.
GILL, SANDEEP KAUR & KOLISETTI, C	33	503	43	C0603		06817	00292	2	603 MIA DR
GILLERMAN, JOHN	165	2502	23					2	615 SO. 2ND AVE.
GINSBURG, AMY	126	1903	10	C0511		05756	00673	2	123 SO. ADELAIDE AVE #5K
GINZBURG, FAINA	123	1903	10	C0204		05614	00608	2	123 SO. ADELAIDE AVE #2D
GIOVANNETTI, STEVEN & TARA	89	1503	4			03870	00712	2	217 NO. 2ND AVE.
GIRARDI, AGNES C/O L TRENTA	220	3602	1					4A	104 WOODBRIDGE AVE.
GIRARDI, AGNES JULIA C/O L TRENTA	219	3601	1			04162	00625	2	82 WOODBRIDGE AVE
GIROUX, KAREN J. & KROGMANN, UTA	174	2704	22			04476	00396	2	335 VALENTINE ST
GIRVAN, CRAIG & BETTERTON, ANN	16	304	30			05866	00748	2	420 GRANT AVE.
GLANZ, DAVID & REBHUHN, DEBORAH	179	2802	50			04261	00545	2	410 GRAHAM ST.
GLASCOCK, CHARLENE	215	3403	8			17992	01056	2	709 EDEN AVE.
GLASS, CAREY & HILLARY	138	2201	32					2	21 SO. 1ST AVE
GLASSER, LOIS	113	1802	2	C0504		04092	00412	2	30 SO. ADELAIDE AVE #5D
GLASSMAN, DEBRA S.	85	1403	50					2	424 DENISON ST.
GLASSNER, BERTRAM J	52	803	52			06214	00421	2	263 LAWRENCE AVE
GLATTER, FREDEROC & BARBARA	256	4107	11			03865	00223	2	1417 PARKER RD
GLAZER, HAROLD & FRANCINE	67	1107	48			04421	00527	2	133 NO. 10TH AVE.
GLENN, SCOTT & WOODLOCK, ANDREA	115	1802	2	C0804		06791	00157	2	30 SO. ADELAIDE AVE #8D
GLINN, LOUIS & SHARON	62	1104	7			06169	00664	2	162 NO. 8TH AVE.
GLISERMAN, MARTIN & RYE, MARILYN	101	1702	7			06188	00229	2	LAWRENCE AVE
GLISERMAN, MARTIN & RYE, MARILYN	101	1702	8			06188	00229	2	120 LAWRENCE AVE.
GLOBUS-RODRIGUEZ, MARTHA	238	3809	36			05697	00028	2	125 MERILIND AVE
GLOGOCHESKI, JAMIE & JEFFREY	221	3602	13			06200	00248	2	216 SO. 11TH AVE.
GLUCK, TZVI HERSHEL & OLGA	206	3203	32			17252	01662	2	254 SO. 7TH AVE
GLUCK, TZVI HERSHEL & OLGA	239	3810	8			18114	01928	2	139 AMHERST ST
GLYNN, THOMAS P	225	3604	43			05904	00641	2	217 INZA ST.
GOINS, GREGORY T	36	503	43	C1512		06786	00220	2	1512 HUDSON CIRCLE
GOK, MUSTAFA & EKMEKCI, GULEN	180	2803	42			06069	00812	2	419 VALENTINE ST.
GOKIRMAK, OZGUR & DALLA	229	3608	83			18020	01906	2	239 HILTON ST
GOLDBERG, ELI & YOCHAVED MIRIAM	84	1403	44			05823	00538	2	440 DENISON ST.
GOLDBERG, ELYASHEEV L & GILAD L	172	2703	1			07036	00796	2	615 BRAUN AVE
GOLDBERG, LISA S.	78	1304	1			04592	00093	2	33 NO. 9TH AVE.
GOLDBERG, MARNIN & SHIRA	62	1104	26			06681	00874	2	108 NO. 8TH AVE.
GOLDBLATT D. & BRETCKO, B.	152	2303	17					2	228 SO. 3RD AVE.
GOLDBLATT, DANIEL & BRETCKO, BARBARA	152	2303	22			05936	00442	2	223 FELTON AVE
GOLDEN EAGLE FOUNDATION INC	190	3001	3			06662	00377	4A	308 RARITAN AVE
GOLDEN, M. & SILBERSTEIN M.	44	703	20					2	85 LINCOLN AVE.
GOLDFARB, DAVID J	171	2701	29			06059	00453	2	333 BECKER ST
GOLDMAN, BERNARD B & JOAN F	111	1802	2	C0308		06889	00858	2	30 SO. ADELAIDE AVE #3H
GOLDMAN, DAVID & NILLIE	11	202	8			04827	00701	2	484 HARRISON AVE
GOLDMAN, ERIC & ROTELLA, KATIE	109	1802	1.08			17589	01997	2	14 PENZIAS PLACE
GOLDMAN, GREGORY	232	3801	12			17006	00919	2	21 SO. 10TH AVE.
GOLDMAN, ALAN & DANUTA	49	802	30			04066	00435	2	202 GRANT AVE.
GOLDRING, MARC & SCHLISSERMAN, SUSAN	50	803	33			04331	00372	2	216 LINCOLN AVE.
GOLDSMITH, WILLIAM E & SANDRA CHASS	102	1703	28			06248	00460	2	210 NO. 2ND AVE.
GOLDSTEIN, JOSHUA & BETHANY	153	2304	2			05946	00081	2	311 SO. 1ST AVE.
GOLDSTEIN, JOSHUA & BETHANY	153	2304	5.01			17227	00426	1	114 JOHNSON ST
GOLDSTEIN, RONALD & PATRICIA	50	802	49					2	323 LINCOLN AVE.
GOLDSTEIN, SHELDON	76	1302	29			05691	00557	2	15 NO. 7TH AVE.
GOLDWASSER, PHILIP & MARSHA	166	2504	7			04457	00787	2	222 DONALDSON ST
GOLLAPUDI, DEVI PRASAD & GEETA	32	503	43	C0401		06915	00638	2	401 KIERSTEN DR
GOLUBCHICK, YOSEF & GOLUBCHIK, SHARON	250	4001	3			06170	00128	2	1514 PARKER RD
GOLUM, RACHEL H	137	2201	18			06709	00346	2	127 MAGNOLIA ST.
GOMBOSI, WILLIAM JR.	241	3902	2			03975	00812	2	135 COLUMBIA ST
GOMEZ, CRISMERY	215	3404	5			17663	01264	2	810 EDEN AVE.
GONG, QINGZHOU & LU, HAIXIA	129	2001	20.01			17423	01206	2	8 ELBERT COURT
GONIS, JOHN & PEGGY	152	2303	13			05106	00806	2	224 SO. 3RD AVE

Taxing District 07 Highland Park

12 Middlesex County

Name of Owner Additional Owners	Page No.	Block No	Lot No.	Lot Qualifier	Account No.	Deed Book	Deed Page	Class	Property Location
GONZALES, GARY & EKUSE	145	2204	25			03994	00797	2	116 SO. 3RD AVE.
GOODING, ELFRIDA L & GLEN & ET AL	211	3301	21			18154	01154	2	432 SO. 7TH AVE.
GOODMAN, BRUCE & NANCY	185	2901	41			39071	00214	2	317 HARPER PL.
GOODMAN, KENNETH T & IRIS T	84	1403	42			03770	00088	2	12 NO. 5TH AVE.
GOODMAN, SARA L	92	1504	43			05919	00079	2	311 MONTGOMERY ST.
GOODWIN, ROBERT H & RANDALL, KATHLEEN A	48	802	22			05538	00337	2	257 LINCOLN AVE.
GOOMER, RAVIMDER & P./SUITE 2-304	104	1704	35			63489	00013	4A	141 RARITAN AVE.
GORAL, ADAM & PENDLETON, GABRIEL	152	2303	5			18061	01555	2	213 FELTON AVE
GORBACH, ALINA & ROMAN	64	1105	49			17013	00669	2	123 NO. 8TH AVE.
GORDEUK, WILLIAM & MELISSA	229	3607	14			05098	00001	2	13 LEWIS ST.
GORDON, ALAN & HARRIET	174	2704	5					2	310 DONALDSON ST
GORDON, ERIN IVES	253	4102	9			17372	01113	2	16 COLUMBIA ST
GORDON, JEAN G	121	1903	10	C0102		05663	00281	2	123 SO. ADELAIDE AVE #1B
GORDON, SAMUEL & RUTH A., ESTATE OF	119	1902	5					2	217 SO. ADELAIDE AVE.
GORDON, MICHAEL & SHARI	204	3201	15.02			04719	00258	2	207 SO. 5TH AVE.
GORE, SIMONE & SKOLNICK, ELIOT	17	401	3			17766	00315	2	219 CLEVELAND AVE.
GORLIN, MARIASHA	202	3106	15			06776	00033	2	610 MAGNOLIA ST
GORMAN, MAUREEN A.	167	2504	21			04108	00205	2	219 VALENTINE ST.
GOSNELL, JASON R & LEVI, VICTORIA	168	2505	1			17197	01697	2	801 SO. 1ST AVE
GOTT, MAXWELL & NICOLE	8	103	5.01	C0012		06903	00483	2	23 L'AMBIANCE COURT BLDG2
GOTTESMAN, GIZELLA	110	1802	2	C0207		05224	00104	2	30 SO. ADELAIDE AVE #2G
GOTTLIEB, OPHIRA	102	1703	26			17957	01528	2	214 NO. 2ND AVE.
GOYAL, KRISHAN KUMAR & NAVITA	108	1802	1.03			17871	00329	2	4 PENZIAS PLACE
GRACIA, ANGEL N & FABRO, ALICIA E	214	3402	15			06724	00741	2	420 SO. 8TH AVE.
GRACIANO, JOSE A & LUCRECIA	211	3301	25			06329	00513	2	440 SO. 7TH AVE.
GRAF, BRIAN G & YURGA, KATHERINE M	156	2401	16			06321	00191	2	137 HILL ST
GRAFF, WILFRED C	250	3908	15					2	210 FRANKLIN ST.
GRAFOVA, IRINA BORISOVNA	181	2804	1			18547	01729	2	421 SO. 4TH AVE.
GRAHAM, ARNOLD A. & PATRICIA A.	197	3101	25			04026	00542	4A	25 SO. 5TH AVE
GRANDISON, LINDSEY & MARGARET	101	1702	3					2	96 LAWRENCE AVE.
GRANEK, HAROLD	11	201	8			06543	00671	2	495 HARRISON AVE.
GRANICK, JOEL & CAROLINE	73	1206	17					2	110 LEXINGTON AVE
GRANOT, NIR & STEPHANIE	116	1803	1			06312	00793	2	33 CLIFF COURT
GRANTZ, JASON & LEHMAN, ELEANOR	154	2304	14			05246	00612	2	306 SO. 2ND AVE.
GRAPA, CRISTINA	100	1701	6			03741	00825	2	78 LAWRENCE AVE.
GRAPPÉL, MARC	112	1802	2	C0407		05882	00033	2	30 SO. ADELAIDE AVE #4G
GREATER MONMOUTH PUBLISHING CORP.	127	2001	8			04411	00766	4A	VALENTINE ST.
GREEN ACRE 225 NJ LLC	250	3909	10			06937	00690	4A	225 WOODBRIDGE AVE
GREEN, TEX & DONNA	158	2403	4			03703	00804	2	341 FELTON AVE
GREEN, MICHELLE A.	189	2904	44			04746	00168	2	333 MANSFIELD ST.
GREEN, STUART AARON & TAMAR BUCHSBAUM	64	1105	35			17628	00149	2	811 ABBOTT ST.
GREENBERG, ALLAN & ANNE	180	2803	50			00000	00000	2	438 DONALDSON ST
GREENBERG, DAVID	183	2805	17			06365	00837	2	510 GROVE AVE.
GREENBERG, GWEN	85	1501	7			04957	00201	2	228 LAWRENCE AVE.
GREENBERG, JACK	112	1802	2	C0405		18024	01188	2	30 SO. ADELAIDE AVE #4E
GREENBERG, JEFFREY & LITA	13	204	16					2	30 BROOKDALE CT.
GREENBERG, LLOYD & CYNTHIA	175	2705	35			05206	00414	2	516 BRAUN AVE
GREENBERG, MALCOLM	88	1502	36			17338	01909	2	321 WAYNE ST.
GREENBERG, RACHEL	62	1104	36			06024	00057	2	111 NO. 7TH AVE.
GREENBERG, MICHAEL & BARBARA	74	1301	4					2	60 NO. 7TH AVE.
GREENBLATT, DAVID & STACY	90	1503	23			06981	00836	2	219 MONTGOMERY ST.
GREENBLATT, MARTHA	11	202	11					2	471 LINCOLN AVE.
GREENE, KATHRYN L & OTTER, GABRIELA	57	1001	31			05879	00757	2	101 NO. 5TH AVE.
GREENE, MICHAEL J	249	3907	2					2	207 DARTMOUTH ST
GREENE, SHMUEL & KUNZMAN, JILL	191	3001	32			06157	00188	2	38 SO. 4TH AVE
GREENFIELD STEPHEN	15	302	25					2	427 HARRISON AVE.
GREENFIELD, NORMA J.	159	2403	21			04166	00470	2	352 SO. 3RD AVE
GREENHOUSE, STUART & BOTVINICK, DARA	171	2702	8			05744	00864	2	348 BECKER ST
GREENSPAN, LARRY & REENA	15	302	30					2	407 HARRISON AVE.
GREENSPAN, MICHAEL E	114	1802	2	C0611		17212	01667	2	30 SO. ADELAIDE AVE #6L
GREENWALD, DANIEL & NATH. & PINTO, ROBERT	49	802	40			04576	00411	2	252 GRANT AVE.
GREGOR, VALENTINA, ESTATE OF	130	2003	12					2	251 SO. ADELAIDE AVE
GREGORY, ANNE & HOGAN, ANNE MARIE	170	2506	27			06132	00359	2	242 VALENTINE ST.
GRELE, GAILE	163	2501	25					2	615 SO. 1ST AVE
GREWAL, MEENU	37	503	43	C1525		17935	00194	2	1525 HUDSON CIRCLE
GRIN, ABRAHAM D & WILLER, TOBINA R	78	1304	27			06219	00151	2	21 NO. 9TH AVE
GRONLUND-JACOB, DAVID & JUDITH A.	158	2402	25			04635	00303	2	216 HARPER ST.

Taxing District 07 Highland Park

12 Middlesex County

Name of Owner Additional Owners	Page No.	Block No	Lot No.	Lot Qualifier	Account No.	Deed Book	Deed Page	Class	Property Location
GROSS, BERNARD & HUTKIN, BALLARD	115	1802	2	C0805		05489	00021	2	30 SO. ADELAIDE AVE #8E
GROSS, BERNARD & HUTKIN, BALLARD	116	1802	7			17694	01784	2	21 CLIFF COURT
GROSS, HARVEY & SUSAN	78	1303	35					2	35 NO. 8TH AVE.
GROSS, JEREMY A & RACIOPPI, MICHELE	193	3003	4			18723	00076	2	102 SO. 4TH AVE.
GROSS, JONATHAN & WHITE, EDNA	77	1303	15			06259	00658	2	16 NO. 9TH AVE
GROSS, MATTHEW & MIRIAM R	254	4104	16			17196	00697	2	1615 CENTRAL AVE.
GROSS, SETH S & ZIMMERMAN, LISA	133	2103	6			03820	00272	2	402 SO. 1ST AVE.
GROSS, YECHIEL & NECHAMA	12	203	2.03			17296	01595	2	320 NO. 5TH AVE.
GROSSMAN, AHARON & GOLDIE	79	1401	25			06838	00662	2	103 NO. 4TH AVE.
GROSSMAN, FORREST A & REBECCA CELIA	250	4001	5			18095	01562	2	1620 PARKER RD.
GRUETZE, WILLIAM	224	3603	39			05243	00123	2	233 SO. 11TH AVE
GRUMET, GEORGE	108	1801	39			05306	00820	2	3-7 SO. ADELAIDE AVE.
GRUMET, MARTIN	92	1504	36			06264	00461	2	333 MONTGOMERY ST.
GRUMET, MARTIN	130	2101	12			05305	00768	2	26 SO. 1ST AVE
GRUNSPAN, DAVID & COHEN, PENNY	158	2403	5			07004	00626	2	325 FELTON AVE
GRUNSTEIN, GABOR & SARAH ABBY	196	3004	36			05897	00538	2	416 MAGNOLIA ST
GRUNSTEIN, GABOR & SARAH	189	2904	37			05188	00212	2	332 HARPER PL.
GSCHLOESSL, ROBERT	252	4003	6			18691	00800	2	119 ALCAZAR AVE.
GSH, INC	184	2901	29			18260	00555	15F	220 SO. 4TH AVE.
GU, CHUNYI	25	402	5.01	C1104		18390	00804	2	1104 GREENLAND SQUARE
GU, GUOPING & NI, ZHOULI	121	1903	6.01			06429	00258	2	316 CEDAR AVE.
GUAN, RONGJIN & GAO, HUIJUAN	4	103	4.02	C1301		06333	00796	2	1301 ELLA LANE
GUAN, WEIHANG	182	2805	5			06711	00129	2	505 SO. 4TH AVE.
GUARD, ANNE & RICHARD	155	2304	29			05410	00293	2	323 SO. 1ST AVE.
GUARNACCIA, PETER J & MELAMED,LINDA	107	1801	23			05976	00560	2	91 SO. ADELAIDE AVE.
GUDZ, KOSTIANTYN	221	3602	22			17151	01099	2	248 SO. 11TH AVE.
GUERRA-ALARCON, EDUARDO & VERGARA,G	163	2501	21			06612	00234	2	115 DONALDSON ST.
GUERREIRO, CARLA	203	3107	14			00000	00000	2	112 SO. 8TH AVE
GUETTI, MICHAEL & JOAN	183	2805	18			03536	00268	2	421 GRAHAM ST
GUEVARA, CRISTIAN G	189	2904	41			06706	00232	2	310 SO. 4TH AVE.
GULAK, YURIY & MARINA	217	3405	14			17846	01340	2	815 EDEN AVE
GULBERG BUILDERS LLC	117	1803	6.01			18392	00676	1	20 CLIFF COURT
GUNDRY, MARGA S.	29	503	5					2	15 CLEVELAND AVE.
GUO & MEI HOME LLC	246	3904	6			05966	00586	4A	145 WOODBRIDGE AVE
GUO, AY-LUEN & ZHOU, REN	207	3204	14			17636	00068	4C	241-243 SO. 7TH AVE
GURELL, MYRON & RACHEL	12	203	6			04322	00588	2	482 LINCOLN AVE
GURSEL, ZEYNEP DEVRIM	46	801	31			18459	01925	2	220 HARRISON AVE.
GURSOY, KEMAL & MELIKE BAYKAL	66	1106	49			04639	00121	2	111 NO. 9TH AVE
GURTMAN, JESSICA	255	4106	8			17703	00104	2	123 BARNARD ST.
GURUNATHAN,R &JOTHIPRAGASAM,SUJATHA	32	503	43	C0404		06942	00111	2	404 KIERSTEN DR
GUTHA, NAGABHUSHANA & PRIYANKA	31	503	41			17969	00360	2	203 JACKSON AVE
GUTIERREZ, MARTHA & ALVARADO,EDMUND	226	3604	47			05787	00389	2	209 INZA ST.
GUTIERREZ, VICTOR & MARTHA	221	3602	31			03597	00543	2	237 SO. 10TH AVE.
GUTOWSKI, TED	85	1501	9			04413	00086	2	240 LAWRENCE AVE.
GUTTENPLAN, EDWARD & BONNIE	59	1102	44			03462	00093	2	1001 SO. PARK AVE.
GUZMAN, LEILA-LR	111	1802	2	C0209		06598	00661	2	30 SO. ADELAIDE AVE #2J
GUZMAN, ROSE F.	187	2902	46					2	424 BENNER ST.
GWYNNE, KURT F & KAREN L	249	3908	1			07025	00670	2	201 EXETER ST.
H.M.H. INVESTMENTS	131	2101	26			03756	00098	2	CEDAR AVE.
H.M.H. PARTNERSHIP	131	2101	20			03756	00096	2	108 SO. 1ST AVE.
H.P. TOWNHOUSE ASSOC.	102	1703	20					2	NO. 2ND AVE.
H.P.H.M.S. C/O BOARD OF ED	58	1002	18					15A	NO. 5TH & WAYNE ST
HAARBURGER, ROBERT B & SARA R	157	2402	14			18487	01127	2	507 SO. 2ND AVE.
HAAS, ALEXANDER	115	1802	2	C0706		06275	00542	2	30 SO. ADELAIDE AVE #7F
HABER, MICHAEL F & KAREN A	156	2401	20			06582	00652	2	127 HILL ST.
HABER, MURIEL J-TRUSTEE	105	1704	60			07032	00411	2	43 LINCOLN AVE.
HABER,SUSAN E	124	1903	10	C0310		05864	00360	2	123 SO. ADELAIDE AVE #3J
HACKETT, AMANDA	225	3604	39			17699	00469	2	225 INZA ST.
HADHAZY, ADAM & KHAHLIDRA	160	2404	1			17978	00597	2	528 SO. 2ND AVE
HAGIN, CHRISTOPHER JOSEPH	106	1801	16.01			06124	00560	2	69 SO. ADELAIDE AVE.
HAHN, SETH & VARDEMAN, ANN	163	2502	3			06532	00328	2	208 GRAHAM ST
HAHN, WILLIAM	198	3102	16			06708	00139	2	22 SO. 7TH AVE
HAIDVOGEL, DALE & JUDITH	148	2302	1	C0102		06409	00018	2	201 SO. 2ND AVE UNIT 14
HAKAKIAN, DIANA ZIANS	196	3101	10			04709	00055	2	28 SO. 6TH AVE
HALDER, SHIRSHENDU & JAYATI	35	503	43	C1202		17447	01492	2	1202 SHEP DR
HALEY, ANNA	57	1001	43			18022	00985	2	135 NO. 5TH AVE.
HALKIÁS, NICKOS & EVMORFIA	245	3903	8			05249	00587	2	195 DARTMOUTH ST.

Taxing District 07 Highland Park

12 Middlesex County

Name of Owner Additional Owners	Page No.	Block No	Lot No.	Lot Qualifier	Account No.	Deed Book	Deed Page	Class	Property Location
HALL, DELVERLON & CROOM, TRAVALL	108	1802	1.05			17491	00882	2	8 PENZIAS PLACE
HALL, GEORGE, JR	254	4103	8			18210	00133	2	1210 RARITAN AVE.
HALL, MARY	209	3205	33					2	224 SO. 9TH AVE
HALLER, SUSAN	12	203	2.01			04590	00324	2	334 NO. 5TH AVE
HALPERN, J&BOMZER, TOVA&GARY J&RENEE	184	2901	33			06502	00874	2	232 SO. 4TH AVE.
HAMBLETONIAN PARK CONDO ASSOC	223	3603	15.11			05379	00044	15F	INZA ST.
HAMBRO, STEVEN & GRANDE, PENNY	47	801	49			04007	00674	2	317 GRANT AVE.
HAMMELL, LAURENCE & ANNE MARIE	178	2801	62					2	439 GRAHAM ST.
HAMMOND, PAUL D. & KIM P.	28	403	48			04878	00559	2	255 HARRISON AVE.
HAND, HAIM & REBECCA	50	803	30			06776	00442	2	203 LAWRENCE AVE.
HAND, SETH & ANN	66	1106	43			05086	00842	2	105 NO. 9TH AVE.
HANOCH, CRAIG & HANINA	91	1503	38			04123	00801	2	227 MONTGOMERY ST.
HANTSOULIS K. & P.	134	2103	28					2	431 CEDAR AVE
HANTSOULIS, DIMITRIOS & EVANGELIA	14	302	24			17684	00714	2	431 HARRISON AVE
HANTSOULIS, LORENA	203	3107	8			05747	00695	2	115 SO. 7TH AVE.
HARADA, SHIZUE	222	3603	15.05			17863	01580	2	228 INZA ST
HARBATER, MICHAEL	63	1104	51			17208	01510	2	147 NO. 7TH AVE.
HARGREAVES, E L & MATSOUKAS, K	95	1601	58			06362	00082	2	232 MONTGOMERY ST.
HARRIS, DIANE	203	3107	3					2	704 MAGNOLIA ST.
HARRIS, ROSEANNE	48	802	29					2	203 LINCOLN AVE.
HARRISON, E & G	218	3407	26					2	905 EDEN AVE.
HARRISON, SHAWN	203	3107	5			07065	00430	2	111 SO. 7TH AVE.
HARRY, DUANE	183	2901	9			04678	00295	2	332 BENNER ST
HARTWICK, DEREK & LANCASTER, DEBRA	163	2501	23			06195	00874	2	109 DONALDSON ST.
HARTWYK, STEVEN & CARLA	146	2301	13			03409	00921	2	216 SO. 2ND AVE.
HASSAN, ABDUL	93	1601	39			18711	01980	2	217 DENISON ST.
HASSAN, ABDUL	120	1902	20			07051	00007	2	408 CEDAR AVE.
HASSAN, ABDUL	160	2403	27			17350	01773	2	322-324 SO. 3RD AVE
HAUGERUD, ANGELIQUE	179	2802	27			04671	00146	2	600 SO. 5TH AVE.
HAVAS, ZSUZSANNA	49	802	33			05262	00208	2	216 GRANT AVE.
HAYES, L F & CHEN-HAYES, S & L	109	1802	1.09			18297	00756	2	16 PENZIAS PLACE
HAYWARD, BRIAN & SUSKIN, APRIL	51	803	34			05430	00491	2	220 LINCOLN AVE
HE, CUIE	205	3202	2.01			17513	00105	2	500 MANSFIELD ST.
HE, XIAOMIN & GAO, FENG	2	103	4.02	C0602		06711	00238	2	602 LEIA LANE
HE, CUIE	205	3202	1.01			17513	00105	2	405 SO. 5TH AVE
HEAH, SWEET LIN & MA, KUN	239	3810	6			05951	00687	2	133 AMHERST ST
HEARDY LLC C/O ARIELA GRAYMAN	134	2103	32			06551	00821	2	423 CEDAR AVE.
HEHIR, MICHAEL A. & DEBRA A.	103	1704	22			04675	00298	2	116 NO. 2ND AVE.
HEIBEL, GEORGE & MARIJA	143	2203	22			04411	00466	2	115 BENNER ST.
HEINSDORF, STEPHEN & DIANE REH	121	1903	10	C0004		05838	00427	2	123 SO. ADELAIDE AVE #L4
HEINSDORF, STEPHEN & DIANE REH	136	2104	5			03728	00698	2	68 DONALDSON ST.
HEINSDORF, STEPHEN & DIANE REH	193	3002	32			03727	00774	2	25 SO. 4TH AVE.
HEISLER, STEVE & KANTER, KAREN	160	2404	5			18413	00321	2	125 GRAHAM ST.
HEITLINGER, SANFORD	193	3002	28			04595	00468	4A	33 SO. 4TH AVE.
HELLER, GARY & LAURIE	184	2901	24			06844	00182	2	210 SO. 4TH AVE.
HENDEE, LUCAS A & CHAVEZ-HENDEE, K	168	2505	6			17329	01849	2	120 VALENTINE ST.
HERMAN, SIMCHA L & ALEXANDRA R	77	1302	34			18576	01284	2	23 NO. 7TH AVE.
HERMAN, MARC & WENDY GROSS	76	1302	9			04563	00122	2	38 NO. 8TH AVE.
HERNANDEZ-PEREZ, E D & HERNANDEZ, V	72	1204	18			18134	00819	2	110 WASHINGTON AVE.
HERNITER, BRUCE C. & CARLA R.	182	2805	9			04504	00488	2	410 BECKER ST.
HERRICK, TYLER & KERN, ALLISON	228	3605	66			18272	01844	2	213 KARSEY ST.
HERSH, MARNINAH	42	702	7			18668	00719	2	78 HARRISON AVE.
HERSH, MATTHEW & CHRISTINE	159	2403	11			06352	00837	2	333 FELTON AVE.
HERSH, SHEVA	36	503	43	C1416		06720	00141	2	1416 HUDSON CIRCLE
HERZOG, JASON A & TANIA J	143	2204	6			05054	00233	2	224 MAGNOLIA ST.
HESSDORF, HARRIET ROSE & MICHAEL	115	1802	2	C0802		17429	01939	2	30 SO. ADELAIDE AVE #8B
HETMANEK, FRANCIS & VOROBIEV, EKATERINA	172	2702	16			06592	00104	2	341 GRAHAM ST
HETTICH, CAROLYN M C	258	4111	11			06541	00174	2	14 ALCAZAR AVE.
HEXT, RACHEL	67	1107	46			18205	00040	2	125 NO. 10TH AVE
HEYDEN, NORMAN & SHARON	65	1105	67			06022	00400	2	159 NO. 8TH AVE.
HIGGERSON, MADELAINE E & JON T	242	3902	25			06282	00328	2	164 DARTMOUTH ST
HIGHLAND CLIFFS, LLC	108	1802	1.01			05920	00717	15F	2 SO. ADELAIDE AVE.
HIGHLAND CLIFFS, LLC	110	1802	1.23					1	44 PENZIAS PLACE
HIGHLAND CLIFFS, LLC	110	1802	1.24					1	46 PENZIAS PLACE
HIGHLAND INVESTMENT GROUP INC	83	1403	28			06579	00246	2	19 NO. 4TH AVE.
HIGHLAND INVESTMENT GROUP INC	232	3801	2			06579	00240	4A	1018 RARITAN AVE
HIGHLAND INVESTMENT GROUP, INC	84	1403	31			06579	00247	4A	15 NO. 4TH AVE.

Taxing District 07 Highland Park

12 Middlesex County

Name of Owner Additional Owners	Page No.	Block No	Lot No.	Lot Qualifier	Account No.	Deed Book	Deed Page	Class	Property Location
HIGHLAND INVESTMENT GROUP,INC	83	1403	29			06579	00246	4A	17 NO. 4TH AVE.
HIGHLAND MNR, LLC C/O DEMATTHEIS	217	3406	26			05427	00517	4C	330 CROWELLS RD
HIGHLAND MONTGOMERY, L.L.C (STE201)	103	1704	20			04812	00854	4C	110-148 MONTGOMERY ST.
HIGHLAND PARK BOROUGH	104	1704	41			18559	00970	15C	133 RARITAN AVE.
HIGHLAND PARK BOROUGH	104	1704	48			17419	01601	15C	101 RARITAN AVE
HIGHLAND PARK BOROUGH	139	2202	4			07062	00812	15C	212 RARITAN AVE.
HIGHLAND PARK BOROUGH	205	3203	1			06768	00877	15C	203 SO. 6TH AVE.
HIGHLAND PARK CONSERVATIVE TEMPLE	183	2901	1			01284	00379	15D	201 SO. 3RD AVE
HIGHLAND PARK GARDENS LLC	193	3003	2			17430	00762	4C	111 SO. 3RD AVE
HIGHLAND PARK PROPERTIES LLC	104	1704	44			06912	00455	1	DENISON ST.
HIGHLAND PARK PROPERTIES LLC	104	1704	45			06929	00698	1	DENISON ST.
HIGHLAND PARK PUMPING STATION	13	301	5					15C	443 CLEVELAND AVE
HIGHLAND PARK REALTY, LLC	153	2304	10			05910	00297	4C	126 JOHNSON ST.
HIGHLAND PARK RENTALS LLC	144	2204	23			06924	00545	2	105 SO. 2ND AVE.
HIGHLAND PIZZA, INC.	74	1301	28					4A	601 RARITAN AVE
HIGHLAND PROFESSIONAL BLDG INC	104	1704	50.01			06579	00266	4A	85 RARITAN AVE
HIGHLAND PROFESSIONAL BLG INC	104	1704	51.01			06579	00259	4A	75 RARITAN AVE.
HIGHLAND PROPERTY GROUP INC	84	1403	32			06579	00253	4A	401-413 RARITAN AVE.
HIGHLAND RARITAN LLC	136	2201	3			06550	00588	4A	120-124 RARITAN AVE
HIGHLAND STAR LLC	98	1603	30			18550	00631	4A	223 RARITAN AVE.
HIGSMITH, D C & ANNIE C-ESTATE OF	210	3207	8					2	221 SO. 9TH AVE.
HILSEN RATH, YAKOV R. & MAGDALENA D.	107	1801	17					2	200 CEDAR AVE
HIRNIAK, JAROSLAW & DAVIDSON, HARRIET	106	1801	15.01					2	63 SO. ADELAIDE AVE.
HIRYA, ABBAS & EUNICE	211	3301	23			03699	00329	2	436 SO. 7TH AVE.
HLADUN, CAROL & MURRAY, ROSEANNA	148	2302	1	C0013		04272	00623	2	201 SO. 2ND AVE UNIT 11
HO, KENNETH & SPHATT, HEIDI	50	802	46			06079	00883	2	318 GRANT AVE.
HOBOR, EDWARD ANTHONY, JR	69	1201	17			06324	00364	2	56 HIGHLAND AVE
HOCHHEISER, SHELDON & LEVITON, LAURA	181	2803	52.01			05109	00595	2	435 VALENTINE ST.
HODES, SCOTT H. & GRASS, SUE M.	77	1302	37			04347	00084	2	37 NO. 7TH AVE.
HOEFER, WOLFRAM	100	1701	3			05937	00007	2	68 LAWRENCE AVE.
HOFF, ZVI N & CHANA	47	801	51			06721	00286	2	309 GRANT AVE.
HOFFMAN, HAROLD & SHARON	257	4110	5			05116	00591	2	11 SPARKLE AVE
HOFFMAN, NEIL L	94	1601	53			06912	00741	2	120 NO. 3RD AVE.
HOFFMAN, BARNETT & DIANE	41	702	5					2	58 HARRISON AVE.
HOFFMANN, RACHEL A	256	4108	5			18726	01915	2	10 SEVILLE AVE
HOLLAND, M J & SCHOENFELD, S R	82	1402	21			05352	00237	2	67 NO. 5TH AVE
HOLLAND, RICHARD & LAURA NAUS	66	1106	37			05281	00397	2	106 NO. 10TH AVE.
HOLLENBACH, THOMAS B. & LILLIAN L.R.	146	2301	11			04337	00133	2	208 SO. 2ND AVE.
HOLUB, ROBERT C & OLIVIA M	47	801	52			17283	01904	2	307 GRANT AVE.
HOLZAPFEL, PAMELA A	185	2901	38			17018	00987	2	323 HARPER PL.
HOLZAPFEL, ROBERT & KERSHAW, KIMBERLY	214	3402	29			05849	00109	2	431 SO. 7TH AVE.
HOOD, SCOTT T & KEERAN, CATHERINE	159	2403	14			06347	00754	2	337 FELTON AVE.
HOPE, RUBY	77	1302	39			06233	00132	2	41 NO. 7TH AVE
HOPEWELL, SUZANNE LOUISE	72	1205	5			04418	00656	2	27 WASHINGTON AVE.
HOPLOCK, JENNA A & EDWARD FRANCIS	201	3104	16			17895	00107	2	220 VOLKERT ST
HORN, DANIEL & MARCIA	173	2703	7					2	328 GRAHAM ST
HORNSTEIN, JUSTIN M. AND SUSAN B.	168	2504	26			03972	00836	2	701 SO. 2ND AVE
HOROWITZ, LEO & DINA	79	1304	29			03411	00130	2	27 NO. 9TH AVE
HOROWITZ, LOUIS A & MACK, CLEO J E	139	2201	38			17866	01661	2	110 PARK PL
HOROWITZ, MITCHELL & GREENBERG, ANDREA	170	2701	5			06417	00188	2	405 BRAUN AVE.
HOROWITZ, PERI	148	2302	1	C0103		17436	01714	2	201 SO. 2ND AVE UNIT 15
HOROWITZ, GEORGE & VOGEL, MAUREEN	43	703	9			04175	00895	2	52 GRANT AVE.
HORVATH, MARIA	72	1205	3			06376	00477	2	31 WASHINGTON AVE.
HORVATH, NOREEN	79	1305	5			06867	00471	2	1010 ABBOTT ST.
HOSE, CHRISTINA A & POWELL, MATTHEW S	167	2504	20			17871	00782	2	223 VALENTINE ST.
HOUSING AUTHORITY OF HIGHLAND PARK	205	3201	38					15C	242 SO. 6TH AVE
HOUSING AUTHORITY OF HIGHLAND PARK	205	3203	3					15C	221 SO. 6TH AVE.
HOWARD, SARA A	136	2104	7			17885	01693	2	64 DONALDSON ST.
HOWE, DIONNE L	30	503	10			17076	01439	2	39 CLEVELAND AVE
HOWLAND, D. & BANYARD, V. -TRUSTEES	45	704	10			17440	00018	2	103 LAWRENCE AVE.
HP MADISON LLC	50	802	48			18516	01697	2	325 LINCOLN AVE.
HP MANOR, LLC. C/O GOLDBERG REALTY	213	3401	6			04502	00121	4C	715-903 DONALDSON ST.
HP PORTFOLIO LLC	98	1603	44			18220	00474	4C	222 DENISON ST.
HP PORTFOLIO LLC	143	2203	23			18220	00474	4A	117-119 SO. 1ST AVE
HP PORTFOLIO LLC	187	2902	51			18220	00474	4C	203 SO. 4TH AVE
HPCK LLC	27	403	34			05845	00088	1	CLEVELAND AVE.
HPCK LLC	54	901	24			05718	00762	2	355 NO. 4TH AVE.

Taxing District 07 Highland Park

12 Middlesex County

Name of Owner Additional Owners	Page No.	Block No	Lot No.	Lot Qualifier	Account No.	Deed Book	Deed Page	Class	Property Location
HPCK, LLC	27	403	35					1	CLEVELAND AVE.
HRICZO, ZSOLT & ILONA	258	4111	8			17151	01424	2	11 EXETER ST.
HSIUNG, HAYDEN & TAN, XIN	213	3301	107			05643	00029	2	411 SO. 5TH AVE.
HSU, JEN TING	127	2001	10.05			17799	01287	2	6 PARK VIEW TERRACE
HSU, TONY & MARINA & EMILY & RACHEL	4	103	4.02	C1502		06969	00183	2	1502 GABRIEL LANE
HU, HAIYAN & LUO, WEIJIA	24	402	5.01	C0905		18459	01263	2	905 GREENLAND SQUARE
HU, YANGYIN & CHAO, SHAN	18	402	5.01	C0107		18110	01066	2	251 CLEVELAND AVE
HU, YAO & YUAN, LI	8	103	5.01	C0004		06193	00239	2	7 L'AMBIANCE COURT BLDG 1
HU, ZHIYU & YU, XIAOMEI	3	103	4.02	C0802		06374	00134	2	802 LEIA LANE
HU,YAPING & GUO,SUZHEN	205	3203	23			04365	00229	2	245 SO. 6TH AVE.
HUANG, CYNTHIA & HONG	3	103	4.02	C0903		06366	00691	2	903 LEIA LANE
HUANG, JIONG M & LU, FEICHAN	97	1602	30			17225	00696	2	120 NO. 4TH AVE.
HUANG, KAI & HAO	33	503	43	C0803		06772	00699	2	803 MIA DR
HUANG, LAN-FEN	222	3603	15.06			18499	00856	2	230 INZA ST
HUANG, WENLIN & PAN, CHANGCHUAN	156	2401	19			06897	00818	2	131 HILL ST.
HUANG, YE & FAN, SAIHUA	216	3405	8			06599	00490	2	260 SO. 9TH AVE.
HUANG, YIXIN & LIU, WENSHENG	223	3603	30.04			06902	00425	2	241 SO. 11TH AVE
HUANG, YUEXIN & HUI, LIN	223	3603	15.09					2	236 INZA ST
HUANG, ZHENG & WANG, ZHEN	243	3902	26			06644	00692	2	1508 CHERRY ST
HUBERMAN, DANIEL & REBECCA	164	2502	6			06369	00615	2	222 GRAHAM ST.
HUGHES, DAVID & MCDERMOTT, MELANIE	160	2403	26			06845	00369	2	330 SO. 3RD AVE
HUME, NEIL & JOY WATKINS-	138	2201	30			05596	00202	2	111 PARK PL.
HUNSDON, JESSICA & BATTEY, DANIEL	97	1602	36			06458	00770	2	304 MONTGOMERY ST.
HUNTER, JR., JOSEPH&DIPETRILLO,STEPH.	29	503	4			04685	00131	2	11 CLEVELAND AVE.
HUTCHINSON, THOMAS C, IV & VIRGINIA	155	2304	27			06864	00579	2	327 SO. 1ST AVE.
HUTKIN, BALLARD J.	116	1802	8			04198	00197	2	17 CLIFF COURT
HUTKIN, CONNELL & LYNN	116	1803	2			05839	00787	2	39 CLIFF COURT
HUTKIN,LYNN K&GAGNE,DANIEL C&STEVEN	112	1802	2	C0312		18089	00849	2	30 SO. ADELAIDE AVE #3M
HUTT, DOUGLAS & JOY S.	44	703	17			03628	00790	2	101 LINCOLN AVE.
HUTTNER, TAYLOR J & SINZDAK, JEAN	45	801	23			17444	01400	2	235 GRANT AVE.
HYCZKO, MARK A & ROBINSON, NADINE E	75	1301	36			06471	00533	2	29 NO. 6TH AVE.
HYNEK, JOHN M	185	2901	44			06548	00055	2	233 SO. 3RD AVE
IANELLI, ANGELA L & ALBERT J	240	3901	6			06755	00741	2	1400 CHERRY ST.
IANNACOME, WALTER	83	1402	35			04056	00447	2	19 NO. 5TH AVE.
IANNACONE, MARY BETH	112	1802	2	C0311		17013	00893	2	30 SO. ADELAIDE AVE #3L
IBRAHIM, AHMEDIRSHAD SYED	24	402	5.01	C1005		18649	01039	1	1005 GREENLAND SQUARE
IBRAHIM, HALIEMA	32	503	43	C0402		18732	00922	2	402 KIERSTEN DR
ICHETOVKIN, ILIA & MARINA	212	3301	84			05931	00396	2	609 SO. 5TH AVE
IFRACH, AVI & KAPLAN, CHERYL	53	901	23			05395	00562	2	353 NO. 4TH AVE.
INDRI, JUSTINE	42	702	10					2	69 GRANT AVE.
INFANTE, YESENIA	257	4109	6			18002	01160	2	1607 PARKER RD
INGRAM, EVA J	218	3407	24					2	909 EDEN AVE
INOUE, MASAYORI & SAORI	42	702	20			06395	00407	2	9 GRANT AVE.
IOFFE, LEV B. & SCHMIDT, TANYA V.	65	1106	13			04593	00738	2	150 NO. 10TH AVE
IOFFREDA, MARIA M.	237	3809	12					1	MARLBOROUGH RD.
IOFFREDA, MARIA M.	237	3809	15					2	128 AMHERST ST.
IRVINE, KENNETH & RAUSKOLB, C	127	2001	10.01			05373	00469	2	400 VALENTINE ST
IRVING SCHOOL C/O BOARD OF ED	237	3808	2					15A	121 SO. 11TH AVE
ISAAC, GAMALIEL K.	238	3809	38			04600	00708	2	119 MERILIND AVE
ISAACS, RICHARD C. & MARY ANN	50	802	50					2	319 LINCOLN AVE.
ISRAEL, AARON SAUL & JOSUA JAY-TRUST	255	4106	4			17104	01920	2	111 BARNARD ST.
ISRAEL, PAUL B & LUCILLE	181	2804	10.01			05147	00104	2	303 SO. 4TH AVE
IURILLI,PAT & PATRICIA	209	3205	38					2	806 BENNER ST.
IVEY, RUBEN E	210	3206	7			18179	01532	2	213 SO. 9TH AVE.
IVEY,MARY ANN	206	3204	4			04503	00860	2	215 SO. 7TH AVE
IYER,PADMA C & CHANDRAMOULI,BHARATH	21	402	5.01	C0505		18519	01825	1	505 GREENLAND SQUARE
JABEZ INVESTMENTS LLC	231	3702	28			05495	00802	4A	73 WOODBRIDGE AVE
JACKSON, KAREN & WEISS, BARBARA	219	3601	7			05948	00387	4A	100 WOODBRIDGE AVE
JACOB, DAVID E. & EVELYN	66	1106	55			04852	00153	2	129 NO. 9TH AVE
JACOBOWITZ, ALLEN & SANDRA	60	1103	12			05270	00571	2	128 NO. 7TH AVE
JACOBS, DANIEL M & IRIS S	102	1703	25			06141	00528	2	224 NO. 2ND AVE.
JADALHACK, TAISEER MAHMOUD	25	402	5.01	C1202		18681	00356	1	1202 GREENLAND SQUARE
JAEGER, LINDA & GREGORY	175	2705	27			06380	00349	2	500 BRAUN AVE
JAFFE, AZRIELA ACKERMAN & STEPHEN	72	1206	9			05253	00085	2	1301 DRIER PL.
JAFFE, GARY	257	4109	4			04436	00765	2	15 SEVILLE AVE
JAFFE, MEREDITH E	113	1802	2	C0503		18079	00053	2	30 SO. ADELAIDE AVE #5C
JAGER, COLIN & WENDY	137	2201	17			05534	00539	2	129 MAGNOLIA ST

Taxing District 07 Highland Park

12 Middlesex County

Name of Owner Additional Owners	Page No.	Block No	Lot No.	Lot Qualifier	Account No.	Deed Book	Deed Page	Class	Property Location
JAKE CLAMPETT LLC	98	1603	45			17643	01432	2	216-218 DENISON ST.
JAKOPLIC, CHARLES & MARGARET	35	503	43	C1411		06764	00701	2	1411 HUDSON CIRCLE
JAKOPLIC, SUSAN K & DALTON, JOYCE M	196	3101	8			05277	00495	2	24 SO. 6TH AVE
JAKUBOVIC, A & S	56	903	38					2	345 MADISON AVE.
JAMES, MORGAN & BOWREY, HANNAH	92	1504	39			06657	00717	2	323 MONTGOMERY ST.
JAMES, STEPHEN C. & BERNADETTE A.	8	103	5.01	C0008		04254	00762	2	15 L'AMBIANCE COURT BLDG1
JAMES, EDWIN R.	95	1601	64			03447	00855	2	214 MONTGOMERY ST.
JAMEUX-JOYCE, JOSIANE	111	1802	2	C0302		06492	00107	2	30 SO. ADELAIDE AVE #3B
JAMPPEL, RONNIE	93	1601	33					2	113 NO. 2ND AVE.
JAN, JACK & WU, MING YUN	109	1802	1.18			17593	00735	2	34 PENZIAS PLACE
JANG, DENNIS & WU, CHENCHEN	188	2903	1			17550	00845	2	301 SO. 3RD AVE.
JANG, DENNIS & WU, C % JEAN TANG	94	1601	44			17903	00001	2	233-235 DENISON ST
JASHINSKY, BARBRA SCHWARTZ	139	2201	49			03589	00966	4A	110 RARITAN AVE
JASPAN, STEVEN & HILA	66	1106	64			06616	00343	2	155 NO. 9TH AVE
JASSIN, LLC	221	3602	18			17465	00079	1	236 SO. 11TH AVE
JAYARAM, ADARSH & SHETTI, ANUSHA	34	503	43	C1001		18591	01206	2	1001 SHEP DR
JEN, HUNG-WEN & CHUNG-MEI	36	503	43	C1414		18218	01534	2	1414 HUDSON CIRCLE
JEN-HUNG FAMILY LIVING TRUST	28	403	51.01			17780	00394	2	239 HARRISON AVE.
JENKINS, LINETTE	174	2704	4			18076	00872	2	304 DONALDSON ST.
JEREMIE-BRINK, NATHAN P & GIHANE E	60	1103	10			17913	00326	2	132 NO. 7TH AVE
JETHWA, SUNIL H	18	402	5.01	C0101		18123	00263	2	245 CLEVELAND AVE.
JHA, SHANTENU & DUTT, MEENAKSHI	6	103	4.02	C2105		06312	00747	2	2105 ETHAN LANE
JIANG, HUA	200	3103	22			06897	00147	2	21 SO. 7TH AVE.
JIMENEZ, ROBERT D	158	2402	15			06869	00395	2	211 GRAHAM ST
JIN, TUO & GENG, LI	181	2803	52.03			04588	00378	2	445 VALENTINE ST.
JIN, YONGHONG & DAI, JIQIONG	39	602	3			06788	00013	2	8 LINCOLN AVE.
JIN, ZHICHENG	233	3803	17			05676	00263	2	20 MARLBOROUGH RD
JK ESTATE MANAGEMENT LLC	73	1207	13			05988	00272	4A	1161-1169 RARITAN AVE
JKI ENTERPRISE LLC	98	1603	33			05970	00661	4A	233 RARITAN AVE.
JLY INVESTMENTS LLC	207	3204	32			17277	01689	2	208 SO. 8TH AVE.
JNC.LIU LLC	70	1201	42			06957	00059	2	1021 RARITAN AVE.
JNC.LIU, LLC	70	1201	43			06957	00053	4A	1109 RARITAN AVE
JOBBINS, D. & J.	179	2802	35					2	435 DONALDSON ST
JOGI, VISHAL & SURESH, DEEPTI	32	503	43	C0502		06831	00206	2	502 MIA DR
JOHNSON, CURTIS R & EMILY	74	1301	20			17527	00712	2	24 NO. 7TH AVE.
JOHNSON, JULIUS & MAYUGBA, BRYAN	251	4001	15			06371	00218	2	1611 CHERRY ST
JOHNSON, MORRIS F	209	3205	28					2	210 SO. 9TH AVE.
JOHNSON, STEVEN G	198	3102	25			05528	00529	2	35 SO. 6TH AVE
JOHNSON, DONALD L & ELEANOR	211	3301	5					2	400 SO. 7TH AVE
JONES, DAVID & WEST, JENNIFER	90	1503	33			06096	00721	2	212 NO. 3RD AVE.
JONES, QUENTIN	52	803	56			06757	00352	2	247 LAWRENCE AVE.
JONES, TOBBY	86	1501	20			05859	00743	2	227 WAYNE ST.
JORASKIE, R & K	202	3106	12					2	616 MAGNOLIA ST
JORGE-CRUZ, CARLOS A & PERALTA, JUANA	215	3403	12			18174	00965	2	701 EDEN AVE.
JORISSEN, ROBERT B & RUDMAN, LAURIE A	177	2801	52			05523	00117	2	412 SO. 5TH AVE.
JOSEPH RAK LLC C/O LUKOIL NO. AMER	231	3701	25			06073	00882	4A	702 RARITAN AVE.
JOSEPH, GEEMON & GEEMON, SARAMMA	203	3107	18			06681	00879	2	708 MAGNOLIA ST.
JOSEPH, JOANNE	223	3603	30.06					2	245 SO 11TH AVE
JOVER, JOSEPHINE T	202	3106	14			06426	00258	2	612 MAGNOLIA ST.
JSM @ HIGHLAND PARK LLC	211	3301	27			05056	00093	1	GRAHAM ST
JU, CHENGYI & LI, XIANG	178	2801	64			06616	00357	2	509 GROVE AVE.
JUI, DANIEL YUENMING	5	103	4.02	C1703		17626	01788	2	1703 GABRIEL LANE
JUI, DANIEL YUENMING	5	103	4.02	C1704		06377	00659	2	1704 GABRIEL LANE
JUI, STEPHEN & ZHANG, YUBING	4	103	4.02	C1402		06331	00252	2	1402 GABRIEL LANE
JULIA IM C/O DBK HIGHLAND LLC	98	1603	34			06655	00034	4A	237-241 RARITAN AVE.
JULIANI, RODOLFO & KOROC, ADOLFINA	88	1502	41			06176	00767	2	315 WAYNE ST
JUMELIES, BEATRIZ E & MARTINEZ, MILTON	259	4112	12			18076	01013	2	18 DUCLOS LANE
JUNG, WOJIN	133	2103	15.01			17563	01622	2	504 SO. 1ST AVE
JURICIC, FRANCO P & MCBURNEY, JACQUELYN	86	1501	14			05780	00462	2	302 NO. 3RD AVE.
JUST, CHESTER A & CONSTANCE L	257	4109	7			17420	01161	2	1609 PARKER RD.
KACZMARSKI, JARRETT	117	1803	9			17670	01200	2	62 SO. ADELAIDE AVE.
KADY, RICHARD & SANDRA	255	4106	2					2	1400 CENTRAL AVE.
KAKAD, BHARAT & GORAPALLI, KAVITHA	3	103	4.02	C1104		06370	00881	2	1104 ELLA LANE
KALAMBAKAS, SPERO	99	1604	30			05524	00654	2	330 DENISON ST.
KALLMAN, JONATHAN & SHAKUN, AMY	14	302	20			04712	00130	1	440-446 CLEVELAND AVE
KALLMAN, SHAKUN, AMY E.	14	302	21			04409	00862	2	445 HARRISON AVE
KALTON, MARC E. & RUTH	78	1303	38			04586	00552	2	41 NO. 8TH AVE.

Taxing District 07 Highland Park

12 Middlesex County

Name of Owner Additional Owners	Page No.	Block No	Lot No.	Lot Qualifier	Account No.	Deed Book	Deed Page	Class	Property Location
KAM, HUNG & CHEN, FANG	253	4103	7			05864	00298	1	AVON RD.
KAM, HUNG, & CHEN FANG	254	4103	9			05537	00711	1	AVON RD.
KAMBITSIS, DEMETRIUS	116	1803	4			06317	00371	2	49 CLIFF COURT
KAMBITSIS, DIMITRA	13	204	14			17120	01581	2	44 BROOKDALE CT.
KAMBITSIS, KORNELIA	91	1503	34			06262	00463	4C	239 MONTGOMERY ST.
KAMBITSIS, KORNELIA	130	2101	5			03933	00170	4A	3-5 CEDAR AVE.
KAMBITSIS, LEAH	76	1302	16.01			06335	00693	2	28 NO. 8TH AVE.
KAMBITSIS, NICHOLAS	12	202	13			06494	00349	2	463 LINCOLN AVE.
KAMBITSIS, NICHOLAS	12	202	14			06413	00333	2	459 LINCOLN AVE.
KAMENYAR, YAKOV & MAKHLIN, LUBA	30	503	11			06721	00456	2	45 CLEVELAND AVE.
KAMIN, DAVID P. & MINAH	72	1206	6			04412	00798	2	111 WASHINGTON AVE
KAMP, LOLA	54	901	29			06074	00456	2	405 NO. 4TH AVE.
KANG, PORLIN & PAN, AI-HUA	39	601	18			17028	00060	2	50 LINCOLN AVE.
KANG, PORLIN & PAN, ALHUA	187	2902	49			17300	01644	2	418-420 BENNER ST.
KANTOS, JIANOULA PAPADAKIS	120	1902	19			17943	00257	2	410 CEDAR AVE.
KAPLAN & SONS CONST. CORP.	1	102	4	D0002		17626	01923	4A	433 RIVER RD
KAPLAN, ELISSA M	27	403	38			05068	00023	2	323 HARRISON AVE.
KAPLAN, GARY & STACY ANN	59	1101	5					1	SO. PARK AVE.
KAPLAN, GARY N & JOVER, JOSEPHINE T	42	702	14			06331	00704	2	43 GRANT AVE.
KAPLAN, GARY	184	2901	25			05386	00588	2	212 SO. 4TH AVE
KAPLAN, JASON	7	103	5.01	C0001		05414	00691	2	1 L'AMBIANCE COURT BLDG 1
KAPLAN-SHERMAN, ROBERT E & ALICIA H	35	503	43	C1303		06720	00825	2	1303 HUDSON CIRCLE
KAPLOW, MARK	64	1105	32			03480	00730	2	108 NO. 9TH AVE
KAPOANO, RULY & DAFNA	234	3804	7			05228	00558	2	1221 CENTRAL AVE.
KAR, ANURADHA REEMA	109	1802	1.13			18548	01546	2	24 PENZIAS PLACE
KARAGAN, KEITH J. & SHARON A.	201	3104	26			04146	00497	2	1 SO. 8TH AVE.
KARAGJOZI, MICHAEL D & CATHY A	138	2201	34			05672	00169	2	31 SO. 1ST AVE
KARIO CORP.	231	3702	26			04459	00576	2	81 WOODBRIDGE AVE
KARIO CORPORATION	231	3702	25			04379	00684	4A	85 WOODBRIDGE AVE
KARPOFF, MICHAEL & SUSAN	164	2502	19					2	211 DONALDSON ST
KARRI, SUNIL & BHAMIDIPATI, MANJARI	21	402	5.01	C0603		18522	00464	1	603 GREENLAND SQUARE
KARTHAUEUSER, FRANK	240	3810	29			06975	00175	2	1300 CENTRAL AVE.
KASLAVAGE, B., LR & TAYLOR, ROBERT	235	3806	6			06630	00054	2	120 SO. 11TH AVE
KATSNELSON, VITALIY & SPITZ, SARAH	82	1402	19			17272	00554	2	60 NO. 6TH AVE.
KATZ, BARRY & ROSA	62	1104	14			04351	00871	2	132 NO. 8TH AVE.
KATZ, NECHIE & MALEK, MOISHE	74	1301	18			17581	01721	2	28 NO. 7TH AVE.
KATZENSTEIN, DAVID M & CHAYA	61	1103	25			03704	00249	2	115 NO. 6TH AVE.
KAUFMAN, ALAN & PATRICIA	177	2706	25			06568	00464	2	311 VALENTINE ST.
KAUFMAN, REVA & IRVING	125	1903	10	C0407		06829	00055	2	123 SO. ADELAIDE AVE #4G
KAUZ, ERIC A.	254	4104	11			04852	00445	2	1501 CENTRAL AVE
KAYANA LLC	110	1802	2	C0206		18404	00819	2	30 SO. ADELAIDE AVE #2F
KAYANA LLC	112	1802	2	C0411		18160	01407	2	30 SO. ADELAIDE AVE #4L
KEELS, DERRICK	219	3601	13.01			04387	00775	2	216 SO. 10TH AVE.
KEITH, KERRI JEAN	99	1604	35			06760	00739	2	16 NO. 4TH AVE.
KELLNER, MICHAEL & MAYA	40	602	23	C0003				2	26 LINCOLN AVE UNIT C
KELLNER, MICHAEL	40	602	23	C0002				2	22 LINCOLN AVE UNIT B
KELLY, SAMANTHA L	161	2404	13			06529	00099	2	116 HILL ST.
KELMAN, SHIRLEY & SHAPIRO, BERNICE	64	1105	55			05367	00715	2	135 NO. 8TH AVE.
KELMENDI, HEKTOR & PRANVERA	226	3604	50			18220	01104	2	244 KARSEY ST.
KEMENY, ALEXANDER J & ELIZABETH R	38	504	10			17062	01006	2	17 HARRISON AVE.
KEMENY, ZOLTAN & FISHBEIN, LESLIE	75	1301	40			04372	00654	2	35 NO. 6TH AVE.
KEMPER, STEVEN T & HSU, AURIE	101	1702	4			06604	00708	2	100 LAWRENCE AVE.
KENYON, SANDRA J	60	1103	18			06842	00500	2	112 NO. 7TH AVE.
KERESZTES, JOSEPH & ROSE	224	3603	49			03938	00519	2	219 SO. 11TH AVE.
KERNAN, RYAN J	158	2403	7			06436	00206	2	327 FELTON AVE
KESSLER, J & LUTZ-KESSLER, C	171	2702	10			06827	00515	2	504 SO. 4TH AVE
KESSLER, NEIL & GERILYN	90	1503	29			03731	00607	2	211 NO. 2ND AVE.
KESSOUS, JONATHAN	189	2904	42			05400	00079	2	312 SO. 4TH AVE.
KESSOUS, MARILYN & BODNER, LEONARD	122	1903	10	C0116		04585	00858	2	123 SO. ADELAIDE AVE #1P
KESSOUS, MARILYN & BODNER, LEONARD	125	1903	10	C0405		17692	00655	2	123 SO. ADELAIDE AVE #4E
KESSOUS, DEBORAH L & KHODORKOVSKY, L	76	1302	12			06833	00718	2	34 NO. 8TH AVE.
KEYES, HELEN L	215	3404	3			05207	00758	2	804 EDEN AVE
KHAILÉL, GEORGE NABIL NESSEM	24	402	5.01	C0909		18223	00764	2	909 GREENLAND SQUARE
KHAL CHASSIDIM OF HIGHLAND PARK INC	76	1302	3			06857	00609	2	46 NO. 8TH AVE.
KHALIL, MUNA	128	2001	10.10			06996	00183	2	406 VALENTINE ST
KHALIL, SAMI	18	401	9			17993	01542	2	213 CLEVELAND AVE.
KHANOLKAR, SUNIL & WANG, REBECCA	7	103	4.02	C2301		17703	00879	2	2301 LEIA LANE

Taxing District 07 Highland Park

12 Middlesex County

Name of Owner Additional Owners	Page No.	Block No	Lot No.	Lot Qualifier	Account No.	Deed Book	Deed Page	Class	Property Location
KHARE, MADAN L	141	2202	27			06387	00751	4A	31 SO. 2ND AVE
KHEEL,BRIAN & SUSAN	159	2403	17			03430	00723	2	345 FELTON AVE.
KHINAST, JOHANNAS & GUILLET, OLGA	30	503	14			05272	00399	2	53 CLEVELAND AVE.
KHOSLA, RAJIV & NOOPUR	30	503	32			06820	00197	2	4 WAYSIDE RD
KHUBLALL, DENIS R	83	1402	39			05534	00150	2	11 NO. 5TH AVE.
KHURSHEED, TAHIR SALMAN	241	3901	20			18013	01787	2	158 COLUMBIA ST
KIDELL, MARGARET, ESTATE OF	67	1107	37					2	1011 ABBOTT ST.
KIEFFER, EDUARDO & AXA	244	3902	51			05025	00123	2	151 EXETER ST.
KIEFFER, KEVIN & WENDY	244	3902	66			17579	00252	2	176 FRANKLIN ST
KILLPACK, PATRICIA & DANIEL	195	3004	27			05774	00435	2	106 SO. 5TH AVE.
KILSTEIN, STUART & HARRIET	116	1802	2	C0811		05290	00365	2	30 SO. ADELAIDE AVE #8L
KIM, HEUNTAI	229	3608	85			18052	01146	2	244 CROWELLS RD.
KIM, MI WON	9	103	5.01	C0019		06524	00499	2	37 L'AMBIANCE COURT BLDG3
KIM, MICHELE TONG	34	503	43	C1102		18266	00669	2	1102 SHEP DR
KIM, SUNG GI & SARAH MYUNGSOOK	81	1401	52			05492	00080	2	419 DENISON ST.
KIM, YONG & LEE, HWA WOOK	110	1802	1.22			17990	00660	2	42 PENZIAS PLACE
KIM, YOUNG SUK & SOON NAM LEE	4	103	4.02	C1202		06361	00616	2	1202 ELLA LANE
KIMGANEH INC	77	1303	20			05824	00288	4A	811 RARITAN AVE
KING, CHERNG CHANG & GAN, YALING	197	3101	19			06470	00042	2	31 SO. 5TH AVE.
KING, MIKE & GRACE	84	1403	41			03680	00649	2	10 NO. 5TH AVE.
KING,P.C.D. & KING,J&P LIFE RIGHTS	222	3603	15.07			06909	00584	2	232 INZA ST
KINZBRUNNER,BRYAN & SHIRA-TRUSTEES	90	1503	32			06685	00494	2	216 NO. 3RD AVE.
KIRKIS, J C & M C	135	2103	41					2	327 CEDAR AVE.
KISER, ROSEMARIE C	132	2101	34			05217	00806	2	21 CEDAR AVE.
KLASER, MICHAEL W & CHENG, DIANA M	30	503	20			18431	00632	2	63 CLEVELAND AVE.
KLAVAN, GARY & DEENA	27	403	43			04542	00285	2	305 HARRISON AVE.
KLAVER, HERBERT E & ANNETTE I	148	2302	1	C0069		06451	00465	2	201 SO. 2ND AVE UNIT 39
KLEE, HARVEY & DAYAHN	176	2706	21					2	314 GRAHAM ST
KLEIN, ASHLEY & SHIRA	83	1402	41			06666	00385	2	20 NO. 6TH AVE
KLEIN, HAROLD G	257	4110	8			06100	00631	2	1616 CENTRAL AVE
KLEINMAN, MARSHA & KLEINMAM, SASHA	74	1301	16			07017	00313	2	32 NO. 7TH AVE.
KLEINMAN,RICHARD & LISA	179	2802	45			04137	00896	2	415 DONALDSON ST.
KLERER,MARIANA	175	2705	17			04532	00511	2	419 SO. 3RD AVE
KLIOZE, LAWRENCE	178	2802	1			17140	00149	2	403 DONALDSON ST.
KLUGER, ALAN & RACHEL	67	1107	43			04159	00738	2	115 NO. 10TH AVE.
KLUGMAN, CHERYL	146	2301	19			06988	00182	2	127 JOHNSON ST.
KNEE, ROBERT & HELENE M.	53	901	17			04021	00451	2	331 NO. 4TH AVE.
KNEE, SAMUEL J & VISOTZKY, ILANA	46	801	32			18506	00793	2	226 HARRISON AVE.
KO, STEVEN J & PARK, SOL S	26	402	5.01	C1204		18735	01944	2	1204 GREENLAND SQUARE
KO,JU CHIEH & LAI,T&TSAI,A & HSU,J	206	3204	7			17261	01192	2	223 SO. 7TH AVE.
KOHL, SHERYL	114	1802	2	C0607		04960	00682	2	30 SO. ADELAIDE AVE #6G
KOHLER, THOMAS & TIFFANY	209	3205	31			06871	00470	2	232 SO. 9TH AVE.
KOLB, STEVEN J.	88	1502	37			03992	00139	2	329 WAYNE ST.
KOLB,JONATHAN ELLIOT &LINH BAO TRAN	187	2902	45			06772	00209	2	424 1/2 BENNER ST
KOLODZEI, NATALIA & TATIANA A	122	1903	10	C0113		06451	00117	2	123 SO. ADELAIDE AVE #1M
KOLODZEI, NATALIA A.	122	1903	10	C0114		04501	00444	2	123 SO. ADELAIDE AVE #1N
KOLOMEYER, MIKHAIL & VERA	67	1107	44			04274	00049	2	119 NO. 10TH AVE
KOLVA, JUDY	57	1001	40			06123	00275	2	127 NO. 5TH AVE.
KOMLOSI, BELA & ELIZABETH	80	1401	37					2	428 MONTGOMERY ST.
KOMUVES, FLAVIO & LEMELSON, MARI S	51	803	43			17619	00826	2	304 LINCOLN AVE.
KON, HENRY & MARK & VANDERBECK, E.	252	4003	5			04056	00472	2	115 ALCAZAR AVE
KONG, AKINA & THAREPADICKEL, RIJOSH	71	1203	25			17301	01726	2	40 WASHINGTON AVE
KONG, DENNIS & JUSTINE	236	3807	15.01			05651	00165	2	130 SO. 11TH AVE
KONG, DENNIS P & JUSTINE M	236	3807	19			05033	00251	4A	117 WOODBRIDGE AVE
KONG, KALILA	171	2702	1			18681	00504	2	320 BECKER ST
KOOSHA-MIRSAIDI, REZA	122	1903	10	C0203		06709	00609	2	123 SO. ADELAIDE AVE #2C
KOPANAKIS, B. & E.	248	3906	1			03430	00859	2	201 COLUMBIA ST
KOPP, ROBERT III & ANELLO, FARRIN R	61	1103	27			17173	01546	2	123 NO. 6TH AVE.
KOPTYEV, GABRIEL & AKILOV, RADMILA	111	1802	2	C0310		17233	01635	2	30 SO. ADELAIDE AVE #3K
KORBMAN, JEFFREY L. & DANA B.	61	1103	21			04441	00745	2	610 ABBOTT ST.
KOREN,UZIEL & KATIE	96	1602	26			04848	00243	2	112 NO. 4TH AVE
KORNBLIT, AVINOAM & BETTY	85	1403	48					2	432 DENISON ST.
KORNBLUM, MICHAEL & MICHELE	164	2502	11			05958	00693	2	244 GRAHAM ST
KORNFELD, MARION	57	1001	27					2	106 NO. 6TH AVE.
KORNFELD, MICHAEL	175	2705	11			05383	00383	2	427 SO. 3RD AVE
KORTEN, CATHERINE	145	2204	27			05150	00340	2	235 BENNER ST.
KOSINSKI, JONATHAN & GINA & ET AL	79	1401	28			18676	01362	2	115 NO. 4TH AVE.

Taxing District 07 Highland Park

12 Middlesex County

Name of Owner Additional Owners	Page No.	Block No	Lot No.	Lot Qualifier	Account No.	Deed Book	Deed Page	Class	Property Location
KOU, XIANG	19	402	5.01	C0302		17951	01458	2	302 DICKSON CT
KOUFIS, ASIMINA	192	3002	18			04949	00078	2	423 MAGNOLIA ST.
KOUNELIAS ASSOCIATES LLC	176	2706	13			06926	00626	2	509 SO. 3RD AVE
KOURTEV,HRISTIYAN & KOURTEVA,GALINA	196	3004	34			18211	01064	2	424 MAGNOLIA ST
KOVAC, JOHN D. & MARTHA	91	1503	39			04447	00721	2	206 NO. 3RD AVE.
KOVALCHIK,MARY P.& MICHAEL G.	82	1402	22			04172	00385	2	63 NO. 5TH AVE.
KOVATCHEVA, MARLEZA	207	3204	31			05194	00150	2	210 SO. 8TH AVE.
KOVVURI,RISHNI &KLIEVERIK,ALEXANDER	23	402	5.01	C0901		18243	00084	2	901 GREENLAND SQUARE
KOWALCZYK, SHARON-ADMIN	209	3206	5			17335	00559	2	917 AURORA ST.
KOWALCZYK,ROBERT & MARGARET	201	3105	2					2	504 MAGNOLIA ST.
KOZACHEK, ROBERT	154	2304	21			06767	00889	2	121 HARPER ST
KOZAK, CARLOS A	76	1302	22			18224	00683	2	10 NO. 8TH AVE.
KRAIZLER, GREGORY & RAISA	246	3903	22			04770	00095	2	150 EXETER ST.
KRAIZLER, JACQUELINE	124	1903	10	C0307		17149	00514	2	123 SO. ADELAIDE AVE #3G
KRAMER, HAROLD W	201	3104	18			05506	00116	2	226 VOLKERT ST.
KRAMER, WALTER & EDITH	73	1206	15			05589	00448	2	1315 DRIER PL.
KRASINSKI, STANLEY & JANET	225	3604	12					2	216 KARSEY ST
KRASNER, NOAH & MERAV	71	1204	9			05743	00710	2	107 HIGHLAND AVE.
KRAUSE, KAREN & SIVAPRASAD, S	195	3004	10			05248	00038	2	417 BENNER ST.
KRAUTWIRTH,ZEV & SYLVIA	101	1702	10					2	104 LAWRENCE AVE.
KRAVITZ, EMANUEL & HELENE	73	1207	31			05540	00068	2	25 LEXINGTON AVE
KREBS, ERIC & SUZANNE	46	801	27			04898	00059	2	209 GRANT AVE
KREITMAN REALTY LLC	190	3001	14			05603	00876	4A	34 SO. 4TH AVE.
KREMEN, PHYLLIS S	144	2204	22			06114	00883	2	111 SO. 2ND AVE
KRESS, JEFFREY & LEBEAU, ADENA	164	2502	18			04701	00684	2	227 DONALDSON ST
KRESSEL,KENNETH & ROBERTA	142	2203	16					2	120 SO. 2ND AVE.
KRIEGER, EVA GOLD & ABE	63	1105	5			04270	00352	2	160 NO. 9TH AVE
KRIEGER, MARK & NORA	74	1301	33					2	19 NO. 6TH AVE.
KRISHNAMURTHY,G&VENKATACHALAPATHY,V	5	103	4.02	C1702		06307	00107	2	1702 GABRIEL LANE
KRISTENSEN, BARBARA	200	3104	13			04630	00670	2	212 VOLKERT ST
KRISTENSEN,BARBARA & HENNING & ETAL	198	3102	33			05085	00543	2	21 SO. 6TH AVE
KRIVOSHEIN, CALEB D	18	402	5.01	C0103		18106	00491	2	247 CLEVELAND AVE
KRONROD, YAKOV & KUNTAR, SALAM AL	178	2801	71			17138	01354	2	411 GROVE AVE.
KRUBLIT,ROSS MICHAEL & MELISSA RUTH	239	3810	4			17622	00470	2	127 AMHERST ST
KRUGER,TODD D & MARTINEZ,RAISA J	95	1601	57			05705	00819	2	234 MONTGOMERY ST.
KRUL, JACK & SONIA	54	902	12			04573	00010	2	401 MONTGOMERY ST
KRUM, JEFFREY & MARIA	158	2402	22			04263	00058	2	328 FELTON AVE.
KRYGINA, ALONA A	25	402	5.01	C1201		18250	01904	2	1201 GREENLAND SQUARE
KUANG, ZEQI	36	503	43	C1515		17952	00265	2	1515 HUDSON CIRCLE
KUANG, ZEQI	157	2402	2.02			18336	00672	2	409 SO. 2ND AVE.
KUBERIET, RYAN & MARIA	16	304	27			17531	01344	2	402 GRANT AVE.
KUBEY, ROBERT W. & BARBARA	58	1002	20			03964	00303	2	110 NO. 5TH AVE.
KUBIAN, RAYMOND S	244	3902	52			17941	00191	2	155 EXETER ST.
KUCHINSKY,STEVEN L. & JOY D.	58	1002	22			04073	00750	2	116 NO. 5TH AVE.
KUHN, MAUREEN N & FAIRBANKS, N F	178	2802	19			04955	00838	2	430 GRAHAM ST.
KUHN, THOMAS B.	132	2101	30			04655	00610	2	35 CEDAR AVE
KUKLAKIS,MICHAEL & FERN	89	1503	6					2	212 WAYNE ST.
KULIKOWSKI, CASIMIR & CHRISTINE	173	2704	1			04983	00783	2	323 VALENTINE ST.
KULIKOWSKI, VICTORIA ANNE	178	2801	70			06383	00018	2	415 GROVE AVE.
KULKARNI, TUSHAR & MADHURI	9	103	5.01	C0024		05466	00624	2	47 L'AMBIANCE COURT BLDG3
KUMAR, PRASANNA P & SHOBA P	23	402	5.01	C0903		18225	01638	2	903 GREENLAND SQUARE
KUMAR, SUNIL & GAUTAM & SIDDHARTH	31	503	39			06697	00462	2	18 WAYSIDE RD
KUNG, VEN W & LILY Y.	40	602	16					2	10 LINCOLN AVE.
KUNTZ, MARGARET	180	2803	49			17031	00392	2	434 DONALDSON ST
KUPERMAN, MELISSA & GREENMAN, JULIE	169	2506	12			04972	00744	2	232 VALENTINE ST.
KUPPA, VENKATA & BHARATHI	35	503	43	C1305		06737	00423	2	1305 HUDSON CIRCLE
KURTZ, ELIE & ELANA	59	1101	3			17087	00075	2	210 NO. 8TH AVE
KUSHNER, LEONARD	167	2504	25					2	711 SO. 2ND AVE
KUSNECOV, ALEXANDER & WENDY	237	3809	17			04555	00739	2	134 AMHERST ST
LABOVITZ, ELY & MADELINE	17	304	39			04211	00869	2	433 LINCOLN AVE.
LACALAMITA, VINCENT & ZIAGOS,NICOLE	72	1204	21			06868	00845	2	116 WASHINGTON AVE.
LACY, CLIFTON & ELLEN	11	202	9			04673	00275	2	498 HARRISON AVE.
LACY,CLIFTON & ELLEN	147	2301	28			03427	00488	2	207 SO. 1ST AVE.
LAFAYETTE CONDO % CORNER PROP MGMT	147	2302	1			05510	00433	15F	201 SO. 2ND AVE
LAGG, RICHARD & DOROTHY	149	2302	1	C0201		06512	00187	2	201 SO. 2ND AVE UNIT 26
LAI, CHRIS CHI-SHENG & CHANG, YA C	248	3905	12			06021	00250	2	208 COLUMBIA ST
LAI, JINSHENG & GAO, HONGJU	248	3905	15			06481	00783	2	217 BARNARD ST

Taxing District 07 Highland Park

12 Middlesex County

Name of Owner Additional Owners	Page No.	Block No	Lot No.	Lot Qualifier	Account No.	Deed Book	Deed Page	Class	Property Location
LAKIND, HOWARD P & ESTHER R	16	303	19			06464	00523	2	430 HARRISON AVE.
LAM, DAVID KWOK WA	73	1206	11			18357	00185	2	1307 DRIER PL
LAM, ERIC & ZHIMEI	70	1201	38			06341	00702	2	14 HIGHLAND AVE.
L'AMBIANCE CONDO. ASSOC. C/O MPM	7	103	5.01					15F	L'AMBIANCE CT
LANARIS, PAUL	86	1501	26			06084	00601	2	254 LAWRENCE AVE.
LANDANTE, ERNEST & GLORIA	235	3806	3					1	105 SO. 10TH AVE.
LANDANTE, ERNEST & GLORIA	235	3806	4					2	107 SO. 10TH AVE.
LANDANTE, ERNEST & GLORIA	231	3702	22					2	110 SO. 10TH AVE
LANDAU, REFOEL A	54	901	31			07028	00472	2	430 LINCOLN AVE.
LANDIS, LINDA JEAN	46	801	29			05146	00198	2	204 HARRISON AVE.
LANEY, MARY D.	45	704	7			04834	00330	2	400 NO. 2ND AVE.
LANTSMAN, IRENA	113	1802	2	C0502		06982	00500	2	30 SO. ADELAIDE AVE #5B
LAPIANA, FRANCIS L & O'CONNOR, CYNTHIA	155	2304	28			06625	00270	2	325 SO. 1ST AVE
LAPIDES, ISRAEL S	230	3701	13			17315	00546	2	820 RARITAN AVE.
LAPIDUS, JAMES R	211	3301	15			06406	00708	2	420 SO. 7TH AVE.
LARIVIERE, AIMEE	55	902	16			05916	00237	2	215 NO. 4TH AVE.
LATCHAW, TRACY	142	2203	6			06723	00873	2	126 MAGNOLIA ST
LATH, AMITABH & AVADHANI, RADHA P	84	1403	47			05772	00178	2	434 DENISON ST.
LATIF, ASHFAQ & ABUBAKER A	228	3606	19			17684	01606	2	213 HILTON ST
LATOURETTE, SHAWN M & MARIELLI, MICHAEL	17	401	4			17457	00882	2	217 CLEVELAND AVE.
LAUFNICK, AMANDA & MCMAHON, MICHAEL	249	3907	3			04684	00513	2	209 DARTMOUTH ST
LAURANO, CARMON	230	3701	14			04390	00650	2	822 RARITAN AVE.
LAURANO, MARC & ELIZABETH	126	1903	10	C0512		06872	00067	2	123 SO. ADELAIDE AVE #5L
LAURANO, MARC W & ELIZABETH	130	2101	4			06232	00024	4A	68-70 RARITAN AVE.
LAURANO, CARMON & DEBORAH: TRUSTEES	137	2201	11			04024	00056	2	16 SO. 2ND AVE
LAWRENCE, LERNER-TRUSTEE	123	1903	10	C0207		17420	00773	2	123 SO. ADELAIDE AVE #2G
LAWRENCE, LERNER-TRUSTEE	124	1903	10	C0401		17420	00779	2	123 SO. ADELAIDE AVE #4A
LAWRENCE, ODESSA	218	3406	35					2	409 SO. 9TH AVE.
LAWRENCE, BRIAN & CORSETTI, STEPHANIE	94	1601	56			18141	00473	2	236 MONTGOMERY ST.
LAWSON, JENNIFER L	19	402	5.01	C0303		18419	01189	2	303 DICKSON CT
LAWSON, VERA JESSER & KENNETH EVERETT	162	2501	11			17050	00568	2	140 GRAHAM ST.
LAWTON, MICHAEL	185	2901	35			06435	00881	2	333 HARPER PL.
LAX, EMIL	113	1802	2	C0506		04369	00013	2	30 SO. ADELAIDE AVE #5F
LAZARO, VERNON R	8	103	5.01	C0014		05072	00830	2	27 L'AMBIANCE COURT BLDG2
LEBBING, BARBARA M. & LOIS A.	103	1704	29					2	100 NO. 2ND AVE.
LEBERKNIGHT, ALAN S & QUYEN	53	803	63			06756	00755	2	209 LAWRENCE AVE.
LEBERKNIGHT, ALAN S.	162	2404	20			04616	00751	2	504 SO. 2ND AVE.
LEBOVIC, PAULA AND DANIEL	115	1802	2	C0709		03974	00103	2	30 SO. ADELAIDE AVE #7K
LEBOVICZ, RICHARD & BARBARA	62	1104	33			03536	00244	2	707 ABBOTT ST.
LEBOVICZ, RICHARD & BARBARA	65	1106	1			04376	00302	2	165 NO. 9TH AVE.
LEBOVITS, ABRAHAM & RACHEL	134	2103	26			06437	00140	2	439 CEDAR AVE.
LEBOWITZ, JEREMY & TEHLIA	243	3902	47			05088	00555	2	133 EXETER ST
LEBOWITZ, JONATHAN & ROSS, SHERYL B	183	2901	13			05967	00445	2	313 SUMMIT PL.
LEBOWITZ, SAMUEL & NAZLI	103	1704	27			17831	00001	2	106 NO. 2ND AVE.
LEE, DAVID Y & MA, KAIWEN	23	402	5.01	C0904		18562	00652	2	904 GREENLAND SQUARE
LEE, IRWIN & HALYO, VALERIE	63	1104	47			06711	00723	2	135 NO. 7TH AVE.
LEE, PO MO & CHEN, QIU HONG	223	3603	29			05836	00501	2	254 INZA ST.
LEE, WILLIAM & HUANG, YING	7	103	4.02	C2201		06315	00787	2	2201 LEIA LANE
LEE, YIU KEUNG & ZENG, SHI HAO	230	3701	19			06563	00102	2	8 SO. 9TH AVE.
LEE, YONGKYUNG & JEONGKYUNG	9	103	5.01	C0028		17367	00859	2	55 L'AMBIANCE COURT BLDG3
LEE, PING & LIU, BAOYAN	181	2803	51			04783	00295	2	444 DONALDSON ST
LEFELT, STEVEN & CAROL	165	2503	5					2	116 DONALDSON ST
LEFKOVITS, RACHEL-TRUSTEE	110	1802	2	C0205		17779	01341	2	30 SO. ADELAIDE AVE #2E
LEFKOWITZ, STEVEN & MIRIAM	48	802	26			04373	00792	2	223 LINCOLN AVE.
LEGENHAUSEN, STEPHEN L & JUDY M-TRUSTE	235	3805	10			06660	00755	2	12 BARNARD ST.
LEHET, BONNIE & MAST, JOAN	241	3902	1.01			03773	00276	2	1500 CHERRY ST
LEIBMAN, ALAIN & ZUBERMAN, MARLENE	63	1104	41			04865	00725	2	119 NO. 7TH AVE.
LEICHENKO, ROBIN	116	1802	4			06046	00754	2	44 SO. ADELAIDE AVE
LEIFER, TZVI & SARA	57	1001	41			06850	00551	2	131 NO. 5TH AVE.
LEINWAND, DAVID & ILENE	83	1403	25			04440	00001	2	23 NO. 4TH AVE.
LEITER, ELI & BELL, ROSELYN	168	2505	7			06603	00627	2	130 VALENTINE ST.
LEITER, DENA & GORDON, BARBARA IRIS	56	1001	2			04328	00225	2	154 NO. 6TH AVE.
LEIZ, ROBERT C II & KRISTIN M	190	3001	8			18263	01517	2	27 SO. 3RD AVE.
LEKHAL, AZZEDDINE & SIHAM CHOUAI	210	3207	3.01			05718	00467	2	266 SO. 10TH AVE
LELE, SIDDHESH & ROLI SAXENA	24	402	5.01	C1001		18454	00006	2	1001 GREENLAND SQUARE
LEMBO, DEBRA	204	3108	10			17499	00221	2	116 SO. 9TH AVE
LENARD, JOHN & NANCY	16	303	21					2	444 HARRISON AVE.

Taxing District 07 Highland Park

12 Middlesex County

Name of Owner Additional Owners	Page No.	Block No	Lot No.	Lot Qualifier	Account No.	Deed Book	Deed Page	Class	Property Location
LENSKY, LEE	89	1503	8			05064	00073	2	216 WAYNE ST.
LEONTARAKIS, IOANNIS	200	3103	25			06917	00401	2	13 SO. 7TH AVE
LEONTARAKIS, MARIA	199	3103	1			03921	00144	4A	28 WOODBRIDGE AVE
LERNER, ETHAN & HYMAN, LEORA B	102	1703	24			18671	01355	2	222 NO. 2ND AVE
LERNER, JONATHAN G. & SHERRI L.	143	2204	7			04676	00397	2	228 MAGNOLIA ST.
LERNER, LOUIS & DEANNA	75	1302	1					2	702 ABBOTT ST.
LESLIE, ALAN MILER & MARIE JOAN	43	703	4			04193	00325	2	28 GRANT AVE.
LESLIE, GARY & JOYCE	161	2404	12			03693	00527	2	501 SO. 1ST AVE.
LESNEWICH, JOHN & BANU, LAURA	133	2103	4			06864	00861	2	316 SO. 1ST AVE
LEUNG, LYDIA	100	1604	40			05930	00309	4A	323 RARITAN AVE.
LEV, DAVID & ANDREA	197	3101	15			04082	00791	1	MAGNOLIA ST.
LEV, DAVID H. & ANDREA B.	197	3101	14			04172	00164	2	42 SO. 6TH AVE
LEVENSTEIN, ELI C & DEBRA H	166	2503	13			05095	00561	2	710 SO. 2ND AVE.
LEVENT, DAN & FUND, FRAIDA	70	1203	7			18348	01080	2	41 HIGHLAND AVE.
LEVI, HOWARD A & SCHNEIDER, SARAH L	168	2505	4			17386	00509	2	110 VALENTINE ST.
LEVIN, DORON & BRICKMAN, RACHAEL S	55	903	26			05780	00278	2	350 NO. 4TH AVE.
LEVIN, DORON & RACHAEL BRICKMAN	12	204	6			18680	00811	2	41 BROOKDALE CT.
LEVIN, SUSANNA	115	1802	2	C0803		06131	00160	2	30 SO. ADELAIDE AVE #8C
LEVINE, SETH A & ZUCKER, RHEA	175	2705	33			05653	00535	2	514 BRAUN AVE
LEVINE, IRWIN & DAVID SETH, ETAL	114	1802	2	C0603		06760	00372	2	30 SO. ADELAIDE AVE #6C
LEVINSON, BARRY & MARCIA	182	2804	26			03863	00231	2	419 BECKER ST.
LEVISTER, DORIS E.	211	3301	17			04444	00314	2	424 SO. 7TH AVE.
LEVITT, DAVID M. & MARYANN	154	2304	19			04116	00112	2	125 HARPER ST.
LEVY, A. & N.	65	1106	9					2	158 NO. 10TH AVE.
LEVY, PEGGY L	246	3903	21			05231	00781	2	163 DARTMOUTH ST.
LEVY, YVONNE	96	1602	5			06642	00159	2	109 NO. 3RD AVE
LEVY, CARL B & RANDY T	44	703	27					2	12 GRANT AVE.
LEWANDOWSKI, JASON R & AMY L	38	504	13			06673	00848	2	2 CLEVELAND AVE.
LEWIS, ASTRID	47	801	40			18707	00608	2	270 HARRISON AVE.
LEWIS, DONALD J.	151	2302	18			04471	00863	2	211 HARPER ST
LEWIS, JOSHUA & ESTHER	45	704	6			05881	00417	2	116 LINCOLN AVE.
LEWIS, MARGARET J	38	504	11			04953	00772	2	11 HARRISON AVE.
LEWITTER, ARI J & DEBORAH S	168	2505	9			05007	00082	2	150 VALENTINE ST
LI, ANG & WANG, CHEN	34	503	43	C1104		06737	00322	2	1104 SHEP DR
LI, BEN	198	3102	22			18357	00578	2	34 SO. 7TH AVE
LI, BIN & LIN, SHUJIE	2	103	4.02	C0301		06283	00384	2	301 LEIA LANE
LI, CHENGLONG & PIAO, HONGYU	20	402	5.01	C0407		18620	01052	2	407 DICKSON CT
LI, FU & XU, HONG	2	103	4.02	C0401		06408	00489	2	401 LEIA LANE
LI, GANG & ZHANG, MINJIE	3	103	4.02	C1102		06366	00162	2	1102 ELLA LANE
LI, GANG & ZHANG, YAYUN	229	3608	64			06593	00693	2	254 CROWELLS RD
LI, GUOHONG & MIAO	239	3810	10			06416	00797	2	143 AMHERST ST
LI, HUA & ZHOU, SHIMIN	94	1601	47			07017	00114	2	106 NO. 3RD AVE.
LI, HUA	209	3205	30			06486	00505	2	812 BENNER ST.
LI, HUIFENG JASON & YINGHUA LANA	9	103	5.01	C0023		18669	01963	2	45 L'AMBIANCE COURT BLDG3
LI, JIADONG & WU, HAO	189	2904	43			06116	00485	2	341 MANSFIELD ST.
LI, JUN & XIAO, TING	223	3603	30.07			06902	00432	2	247 SO 11TH AVE
LI, KAI YUAN & XUE, JUN XI	34	503	43	C1101		06737	00342	2	1101 SHEP DR
LI, NAN & GUO, YUN	31	503	37			06718	00068	2	14 WAYSIDE RD
LI, SHENGGUO & WANG, LILI	6	103	4.02	C2004		06308	00548	2	2004 ETHAN LANE
LI, WENTAI & YU, MEIHUA	204	3108	3			06332	00637	2	109 SO. 8TH AVE.
LI, XIN	25	402	5.01	C1009		18562	00686	2	1009 GREENLAND SQUARE
LI, XINCHAO & LIN, LIQI	235	3805	15			06905	00030	2	1307 CENTRAL AVE.
LI, XINYUN & YEH, TZUYUN	221	3602	15			05885	00474	2	224 SO. 11TH AVE
LI, YAKUN & ZHOU, FENGYI	20	402	5.01	C0408		18645	00322	2	408 DICKSON CT
LI, YILONG & ZHANG, XUEJIN	121	1903	10	C0006		06932	00594	2	123 SO. ADELAIDE AVE #L6
LI, ZHENG & KANG, KAI	25	402	5.01	C1103		18438	00627	2	1103 GREENLAND SQUARE
LI, MONICA MEI YEE & CHAN, KWOK HUNG	2	103	4.02	C0102		06330	00151	2	102 LEIA LANE
LIAN, FANG	109	1802	1.15			18676	00024	1	28 PENZIAS PLACE
LIANG, HONG & WANG, YUQI	3	103	4.02	C0902		06348	00147	2	902 LEIA LANE
LIANG, JISONG & CUI, ZHENAI	18	402	5.01	C0108		17999	01901	2	108 DICKSON CT
LIANG, TAO & YAN, HUI	226	3605	6			06737	00331	4A	168 WOODBRIDGE AVE.
LIANG, XIAOWEI & WANG, QIANG	6	103	4.02	C2002		06339	00847	2	2002 ETHAN LANE
LICHTMAN, JEREMY DAVID & SORYL SIMA	127	2001	4			17352	01139	2	258 SO. ADELAIDE AVE
LIEBAU, DOUGLAS & CHURCH, CAROL	167	2504	18			03931	00525	2	227 VALENTINE ST
LIKE, ROBERT & MARIA	68	1107	58			03666	00258	2	150 NO. 11TH AVE.
LILLICRAPP, WILLIAM & ENZA	118	1901	7			06932	00502	2	226 SO. ADELAIDE AVE
LIN, CHAOWANG, & JIAOYU	257	4109	11			17660	01957	2	1602 CENTRAL AVE

Taxing District 07 Highland Park

12 Middlesex County

Name of Owner Additional Owners	Page No.	Block No	Lot No.	Lot Qualifier	Account No.	Deed Book	Deed Page	Class	Property Location
LIN, CHIHLUNG & CHAO-MEI-TIEN	237	3809	5			05633	00693	2	1222 CENTRAL AVE
LIN, JIAN & YANG, QIAN	5	103	4.02	C1603		06267	00256	2	1603 GABRIEL LANE
LIN, JIN WEN & WANG, JIA SHUN	251	4002	19			17152	00134	2	1702 PARKER RD.
LIN, JOHN	242	3902	3			06779	00517	2	137 COLUMBIA ST.
LIN, MEIXIAN	253	4102	13			18432	01328	2	15 ROLFE AVE
LIN, SENCHUN & XIE, XIAOQIN	70	1201	36			06392	00392	2	18 HIGHLAND AVE.
LIN, YINGJIAO	30	503	34			06760	00635	2	8 WAYSIDE RD
LIN, ZHENG RU	23	402	5.01	C0808		18210	00455	2	808 GREENLAND SQUARE
LINDBLOM, CARL & HARRIET	39	601	14					2	9 WALTER AVE.
LINDSEY, KATHRYN A.	167	2504	13			04113	00324	2	524 SO. 3RD AVE.
LINEEN,PETER E & MARRERO-LAPIDUS,A	132	2103	1			06685	00326	2	300 SO. 1ST AVE
LING, FENG & BIN, LAN-TRUSTEES	97	1602	31			18563	00086	2	326 MONTGOMERY ST.
LING, FENG & BIN, LAN-TRUSTEES	194	3004	3			18563	00076	2	103 SO. 4TH AVE
LINKE, HAROLD A B	239	3810	15					2	138 BARNARD ST.
LIONS GATE HOMES LLC C/O M LOMBARDI	136	2201	6			06539	00220	4A	134 RARITAN AVE
LIPSCHITZ, MEIR & JORDANNA	83	1402	36			17981	01101	2	17 NO. 5TH AVE.
LIPSITZ, CHAIM	127	2001	10.03			17145	00590	2	2 PARK VIEW TERRACE
LIPSTEIN, STEVEN & REBEKAH	76	1302	15			06161	00215	2	30 NO. 8TH AVE.
LITTMAN, L S & LITTMAN ELBERT TRUST	118	1901	35			06139	00815	2	10 ELBERT COURT
LITTMAN, LEONARD-TRUST	11	202	7			18204	01424	2	480 HARRISON AVE.
LITTMAN, LEONARD-TRUST	26	403	25			18204	01431	2	709 NO. 2ND AVE.
LIU, CHUNG KUANG & LEE, MEILUN	179	2802	29			06783	00418	2	608 SO. 5TH AVE.
LIU, HESHAN & FENG, ZHANZHAO	20	402	5.01	C0501		18569	00033	1	501 GREENLAND SQUARE
LIU, JIAN XUN & WU, YAN	210	3207	4.01			05922	00191	2	262 SO. 10TH AVE
LIU, MELINDA	7	103	4.02	C2205		18580	01357	2	2205 LEIA LANE
LIU, MINGWEI & DONG, RONG	31	503	35			06751	00623	2	10 WAYSIDE RD
LIU, OZZIE	9	103	5.01	C0025		17158	01510	2	49 L'AMBIANCE COURT BLDG3
LIU, Y.& RUBENSTEIN, H ESQ.	89	1503	14			04475	00862	2	238 WAYNE ST
LIU, YUSHUN	37	503	43	C1516		06789	00156	2	1516 HUDSON CIRCLE
LIU, ZHI CAI	176	2706	3			06080	00381	2	529 SO. 3RD AVE.
LIU, ZHICAI	140	2202	11			17718	01290	2	16 SO. 3RD AVE.
LIU,ELIZABETH YINGXIA & CHEN,JUTAO	112	1802	2	C0412		06712	00397	2	30 SO. ADELAIDE AVE #4M
LIVINGSTON, AMY & HUDSON, BRIAN	224	3603	41			05836	00099	2	229 SO. 11TH AVE
LIVINGSTON, JOSEPH & DENISE	53	901	13			17496	00820	2	311 NO. 4TH AVE.
LIVINGSTON, JOSEPH C & DENISE L	142	2203	8			05324	00437	2	132 MAGNOLIA ST.
LOBEL, PETER & HEIMLICH, DIANE J	195	3004	11			03814	00527	2	411 BENNER ST
LOCASTRO, MARGARET F	177	2801	57			05312	00311	2	432 SO. 5TH AVE.
LOCK, ERIC	68	1107	53			06844	00852	2	153 NO. 10TH AVE.
LOCKEY, BRIAN & CILLERAI, CHIARA	42	702	17			06345	00159	2	25 GRANT AVE.
LOCKSPEISER, ALLAN L	196	3004	35			05758	00886	2	422 MAGNOLIA ST
LOCKSPEISER,ALLAN L. & HELENE F.	58	1002	26			04234	00430	2	144 NO. 5TH AVE.
LOCKWOOD,RICHARD D.& HAHN,CYNTHIA J	81	1402	9			04262	00694	2	36 NO. 6TH AVE
LOEW, DANIEL J & CHANA	12	204	7			06718	00283	2	49 BROOKDALE CT.
LOEWENSTEIN,DAVID & ROBIN	194	3003	8			04336	00326	2	116 SO. 4TH AVE
LOH, HAI-KUNG & KAI-HSUAN	143	2204	1			17089	00349	2	101 SO. 2ND AVE.
LOHELT-SPIEGELMAN, TAMAR	147	2301	26			05366	00852	2	217 SO. 1ST AVE.
LOMBARDI & LOMBARDI PA	137	2201	9			17822	01490	2	130 RARITAN AVE
LOMBARDO, ARTHUR A & CATHERINE	250	3909	14					2	181 FRANKLIN ST.
LONDON, SAUL & GEORGETTE	29	503	6			03484	00176	2	21 CLEVELAND AVE.
LONG, ALICE F.	218	3407	30			04749	00690	2	269 SO. 9TH AVE.
LONG, CAROL L & WAYNE F	159	2403	8			05889	00088	2	329 FELTON AVE
LONG, FREDERICK N	218	3407	28			06406	00731	2	901 EDEN AVE.
LONG, JUDITH E & DAVIS, TERRY L	189	2904	45			06758	00795	2	331 MANSFIELD ST.
LONG, MEREDITH	171	2702	2			06630	00309	2	324 BECKER ST
LOOKSTEIN, ARLYNE	124	1903	10	C0304		04334	00762	2	123 SO. ADELAIDE AVE #3D
LOPEZ, SANDRA	253	4102	16			04635	00336	2	1160 RARITAN AVE
LORANUS LLC	103	1704	24			17939	00132	2	112 NO. 2ND AVE.
LORD, NANCY & LEIBOWITZ, ELLEN	49	802	39			06063	00724	2	250 GRANT AVE.
LORE, LUCIAN J. & DELIA A.	173	2704	2					2	321 VALENTINE ST.
LORENZO, BENJAMIN & MARGARITA	130	2101	10			05646	00258	2	16 SO. 1ST AVE
LORINCZ, NICOLAIE & CASANDRA	242	3902	11			03961	00479	2	159 COLUMBIA ST.
LOSSO, ANDREW	259	4112	10			04876	00808	2	10 DUCLOS LANE
LOVE, DIANE	238	3809	28			05785	00839	2	137 WOODBRIDGE AVE.
LOVE, EVA & GEOFFREY	137	2201	14			05019	00616	2	22 SO. 2ND AVE
LOVE, GEOFFREY & EVA M.	162	2404	21			04887	00265	2	508 SO. 2ND AVE.
LOVE, GEOFFREY & EVA	132	2101	35					2	19 CEDAR AVE.
LOWE, ROBERT & DIAMOND, ELIN	174	2704	16			05171	00163	2	347 VALENTINE ST

Taxing District 07 Highland Park

12 Middlesex County

Name of Owner Additional Owners	Page No.	Block No	Lot No.	Lot Qualifier	Account No.	Deed Book	Deed Page	Class	Property Location
LOWENSTEIN, EDWARD R. & FRIEDMAN, P.	43	703	6			04732	00197	2	38 GRANT AVE.
LU, SHAN & TANG-LU, XIANGXIN	192	3002	20			18482	00435	2	421 MAGNOLIA ST.
LU, WEN	3	103	4.02	C1105		06979	00498	2	1105 ELLA LANE
LU, WENSHENG & HONG, LIANG	225	3604	33			06156	00747	2	239 INZA ST.
LU, XINGXIN TANG & SHAN	120	1902	17			06155	00156	2	424 CEDAR AVE.
LU, ZHENGDA	32	503	43	C0301		06874	00812	2	301 KIERSTEN DR
LUBUS, ERIC	140	2202	22			18321	00323	2	215 MAGNOLIA ST.
LUCHINS, MEIR & CHANA	239	3809	48			05964	00442	2	110 MARLBOROUGH ROAD
LUCK, GARY & JULIE	33	503	43	C0602		06817	00214	2	602 MIA DR
LUCK, JULIE A	106	1801	9			17778	00308	2	40 CEDAR AVE.
LUMOUR-MENSAH, PATRICK & JOANA	249	3907	4			06439	00895	2	215 DARTMOUTH ST.
LUO, MING & YI, XIAOHONG	194	3003	6			06155	00141	2	108 SO. 4TH AVE.
LUO, MING & YI, XIAOHONG	194	3003	12			06155	00163	2	112 SO. 4TH AVE.
LUO, TIAN	3	103	4.02	C1003		06817	00088	2	1003 LEIA LANE
LUO, WEIJIA	23	402	5.01	C0805		18159	01219	2	805 GREENLAND SQUARE
LUPONDO, JAPHET C & KELLY, FATIMA	22	402	5.01	C0607		18415	00001	2	607 GREENLAND SQUARE
LUSTIG, GRAHAM	38	601	8			05470	00605	2	25 WALTER AVE.
LUTZ, CHRISTINE	138	2201	27			17427	01934	2	119 PARK PL
LUU, DUNG	257	4108	13			05224	00285	2	1503 PARKER RD
LUU, FOREST T & ELAINE	6	103	4.02	C1902		06305	00830	2	1902 GABRIEL LANE
LYSSIKATOS, URANEDA	95	1602	3			05961	00726	2	115 NO. 3RD AVE.
M&M REALTY PARTNERS AT HIGHLAND PAR	136	2201	7			17127	01245	4A	138-148 RARITAN AVE
MA, CHENG	215	3404	7			06071	00080	2	814 EDEN AVE.
MA, YANGFAN & CHEN, SHUIQING	6	103	4.02	C2101		17260	00335	2	2101 ETHAN LANE
MACDONALD, JAMES & RONCA, FELICE	41	702	2			03779	00402	2	32 HARRISON AVE.
MACHENDRAN, MADHAN & NADESAPERUMAN, S	5	103	4.02	C1605		06266	00786	2	1605 GABRIEL LANE
MACKINNON, SARAH E	99	1604	32			17503	01304	2	22 NO. 4TH AVE.
MACKINNON, TIMOTHY D & DAVID	148	2302	1	C0059		17011	01433	2	201 SO. 2ND AVE UNIT 38
MACKINNON, SUSAN M. & TUCKER DONALD	49	802	41			04417	00499	2	264 GRANT AVE.
MADARIAGA, B & NAGAJYOTHI, J F	8	103	5.01	C0005		06763	00716	2	9 L'AMBIANCE COURT BLDG 1
MADDOX, SCOTT	118	1901	4			04907	00072	2	216 SO. ADELAIDE AVE.
MADIGAN, MARY & PARKER, BRUCE	243	3902	32			06230	00086	2	143 EXETER ST.
MADISON, NESSA	229	3608	84			17828	00714	2	235 HILTON ST
MADSEN, BARBARA	251	4003	1			05214	00503	2	1800 PARKER RD.
MAEL, BARRY & DIANE	195	3004	14			04180	00521	2	423 BENNER ST
MAGAZINER, ROBERT L. & SHERYL F.	143	2203	19			04419	00274	2	127 BENNER ST.
MAGGIO, MARY	242	3902	4					2	139 COLUMBIA ST
MAGID, SHAYA & LYDIA-TRUSTEES	152	2303	19			06278	00806	2	235-237 FELTON AVE.
MAGID, SHAYA & LYDIA-TRUSTEES	233	3803	4			06270	00485	4C	11 MERILIND AVE
MAGNOLIA ASSOCIATES	200	3104	6			00000	00000	4C	60 WOODBRIDGE AVE
MAGNOLIA LLC	191	3001	26			17122	00756	2	305 MAGNOLIA ST
MAGUIRE, HELEN, WILLIAM & K.	175	2706	1					2	533 SO. 3RD AVE
MAHARAJ, SEUKARAN & MALT	130	2101	15			05312	00037	2	34 SO. 1ST AVE
MAIN ST INVESTMENTS LLC	232	3801	13			17856	01775	2	17 SO. 10TH AVE.
MAIR, RACQUEL	94	1601	48			06518	00862	2	110 NO. 3RD AVE.
MAJESKE, JOSEPH & WILLIAMS, JENNIFER	193	3003	3.01	C0512		04762	00615	2	100 SO. 4TH AVE.
MAKLOUF, AHMAD & JIMENEZ, CATALINA	21	402	5.01			18553	00293	1	512 GREENLAND SQUARE
MAKRIDIS, ANASTASIA	224	3603	43			05062	00415	2	225 SO. 11TH AVE
MAKSAIFF LLC	100	1604	39			05791	00547	4A	325 RARITAN AVE.
MAKUTONIN, ALEX & HELEN	101	1703	6			05276	00181	2	105 MONTGOMERY ST
MALDONADO-RAMIREZ, F & GORDIC, B	163	2501	20			18362	01249	2	117 DONALDSON ST
MALEKI, MAJID & SABA, MANIJEH	133	2103	3			04373	00410	2	308 SO. 1ST AVE
MALIK, JUNAID AHMED & SAYIM MALIK	228	3605	64			17700	01745	2	247 KARSEY ST
MALIK, JUNAID AHMED & SAYIM SHAFIQ	220	3601	27			17700	01763	2	237 VOLKERT ST.
MALIK, YASIR & MASOOD, SAMIA	9	103	5.01	C0020		18598	01933	2	39 L'AMBIANCE COURT BLDG3
MALITZKY, SARIEL & SUSAN	60	1103	3			06848	00132	2	612 SO. PARK AVE
MALKIEWICZ, KATHLEEN	194	3004	4			06566	00492	15F	107 SO. 4TH AVE.
MALLOY, WILLIAM P & BURNS, DEBRA L	86	1501	16			06182	00638	2	235 WAYNE ST.
MALOMET, ELLIOT	117	1803	11			05958	00858	2	70 SO. ADELAIDE AVE.
MALONEY, JAMES & MICHELE	180	2803	37			03651	00534	2	432 DONALDSON ST.
MALONEY, KRISSELLEN & MCNEILL, KEVIN	30	503	31			06774	00600	2	2 WAYSIDE RD
MALONEY, PATRICIA A	6	103	4.02	C2003		06302	00035	2	2003 ETHAN LANE
MALTABES, CONSTANTINOS G	8	103	5.01	C0002		05843	00087	2	3 L'AMBIANCE COURT BLDG 1
MALYK, VICTOR & SELIVANOVA, N	214	3402	21			04971	00031	2	432 SO. 8TH AVE
MANANSALA, MARIA	108	1801	34			03762	00017	2	35 SO. ADELAIDE AVE.
MANDALOZIS, KYRIAKOULIS	141	2202	37			03801	00269	4A	242 RARITAN AVE.
MANDAVA, ARUNA	23	402	5.01	C0807		18056	01959	2	807 GREENLAND SQUARE

Taxing District 07 Highland Park

12 Middlesex County

Name of Owner Additional Owners	Page No.	Block No	Lot No.	Lot Qualifier	Account No.	Deed Book	Deed Page	Class	Property Location
MANDEL, LAWRENCE D & KAREN	28	403	58			18338	00137	2	211 HARRISON AVE.
MANDELBAUM, IRVING J. & JENNIFER S.	129	2003	11			03962	00488	2	446 CEDAR AVE.
MANICONE, SUSY	92	1504	37			17115	01328	2	329 MONTGOMERY ST.
MANN, ADRIAN B & BERNSTEIN, JOHANNA	117	1803	5			06280	00497	2	42 CLIFF COURT
MANO, ITZHAK & HAGIT	171	2702	9			05398	00352	2	500 SO. 4TH AVE.
MANOLAKIS, ELIAS & KATERINA	165	2502	24			06867	00137	2	613 SO. 2ND AVE
MANOLAKIS, ELIAS	121	1903	9			06049	00025	2	322-324 CEDAR AVE.
MANOLAKIS, IOANNIS & ELENI	176	2706	17					2	501 SO. 3RD AVE
MANSKY, ORIN & LORNA R	23	402	5.01	C0803		18145	00908	2	803 GREENLAND SQUARE
MANSOUR, GAMILA	82	1402	25			06411	00734	2	55 NO. 5TH AVE.
MANTARRO, MARY SUE	233	3802	4			05554	00575	2	1111 CENTRAL AVE.
MANTZ, JOANNE T	149	2302	1	C0113		06707	00206	2	201 SO. 2ND AVE UNIT 25
MAO, JIN & WANG, YA	209	3205	36			17832	01406	2	810 BENNER ST
MAO, JIN & WANG, YA	243	3902	28			06952	00580	2	1600 CHERRY ST
MAO, JIN & WANG, YA	244	3902	67			18546	01155	2	170 FRANKLIN ST.
MAO, YAOPAN & MEI, LIN	4	103	4.02	C1304		06669	00435	2	1304 ELLA LANE
MAPPEN, MARC & ELLEN	75	1301	38			03833	00834	2	33 NO. 6TH AVE.
MARANCA, SANTA	127	1903	15					2	113 SO. ADELAIDE AVE
MARANO, ANTHONY	148	2302	1	C0049		18731	00801	2	201 SO. 2ND AVE UNIT 37
MARATTA, I & M	196	3101	6					2	22 SO. 6TH AVE
MARC W LAURANO PREFERRED PROP LLC	158	2402	23			06198	00219	2	326 FELTON AVE.
MARC W LAURANO PREFERRED PROPERTIES	165	2503	2			06190	00860	2	703 SO. 1ST AVE.
MARC W LAURANO PREFERRED PROPERTIES	229	3607	11			06721	00348	2	227 HILTON ST.
MARCHITTO, FREDERICK & AMALIA	225	3604	19			06190	00491	2	230 KARSEY ST.
MARCONE, JORGE & REBECCA	232	3801	18			04741	00878	2	1023 CENTRAL AVE.
MARCUS, DANIEL & NESHAMA	100	1701	5			06501	00204	2	74 LAWRENCE AVE.
MARDER, JEFFREY & LISA	245	3902	71					2	154 DUCLOS LANE
MARESCA, FRANCESCA MARY	152	2303	8			06705	00025	2	216 SO. 3RD AVE
MARIN, JOSE & DANIELE	182	2804	20			03631	00475	2	414 GROVE AVE
MARIN, HUMBERTO & OLANDER MARCIA	195	3004	22			04653	00790	2	116 SO. 5TH AVE.
MARK, JOSEPHINE	102	1703	21			03708	00873	2	216 NO. 2ND AVE.
MARKAKES, MICHAEL	191	3001	29			03494	00806	2	315 MAGNOLIA ST.
MARKO, MOLLIE KLAIRE	142	2203	4			05917	00105	2	116 MAGNOLIA ST.
MARKS, DEXTER & CAREN	156	2401	11			04506	00131	2	446 SO. 2ND AVE.
MARPET LLP C/O DARIO PETRUCCI	191	3001	24			05087	00787	4A	320 RARITAN AVE
MARRON, JOHN JEFFREY-TRUSTEE	201	3104	22			18233	00449	2	232 VOLKERT ST.
MARSH, JASON A & MORRIS, COLETTE	170	2701	24			06367	00726	2	418 SO. 4TH AVE
MARSHALL, DIANE G.	134	2103	20					2	606 SO. 1ST AVE
MARSHALL, ERIC W. & MARIA K.	145	2204	26			04789	00880	2	237 BENNER ST.
MARSTON, ANDREA & RODENBIKER, JESSE	101	1702	9			17845	00184	2	106 LAWRENCE AVE.
MARTIN, ZEAL ALON & MIRIA GINNIS	259	4112	7			18417	00959	2	7 ALCAZAR AVE
MARTINEZ, EISIN & RUBIO, KENDDYLL	209	3205	32			17515	01820	2	228 SO. 9TH AVE.
MARTINEZ, FRANCISCO J. & LOURDES	245	3903	7			04500	00460	2	191 DARTMOUTH ST.
MARTINEZ, SAUL & MARIA DEMARTINEZ	87	1502	21			05473	00263	2	329 NO. 3RD AVE.
MARTIN-VARGO, FIONA & MARISA	217	3405	20			07020	00198	2	801 EDEN AVE
MARX, CHAN, IRENE	178	2801	61			03930	00628	2	443 GRAHAM ST.
MARX, JAMES M & HEATHER L	183	2901	7			05949	00019	2	324 BENNER ST.
MASUR, LOUIS P. & JANIE P.	118	1901	9			04068	00850	2	232 SO. ADELAIDE AVE
MATARAS, HARRY H	247	3904	8			17802	00582	2	216 BARNARD ST
MATARAS, HARRY H	247	3904	17			17802	00461	2	212 BARNARD ST
MATHEW, JOHAN & STEPHENS, JULIA ANNE	129	2003	4			06857	00528	2	452 CEDAR AVE
MATHUR, RAJIV & JULKA, NOOPUR	8	103	5.01	C0011		06724	00557	2	21 L'AMBIANCE COURT BLDG2
MATILSKY, TERRY & RUTH	194	3004	5			04658	00232	2	109 SO. 4TH AVE.
MATSEUR, PETER & ANNMARIE	258	4111	10					2	10 ALCAZAR AVE
MATTALIANO, PETER & PAMELA B.	85	1501	5			00000	00000	2	220 LAWRENCE AVE.
MAURO, GREGORY & BRIDGETTE	196	3004	39					2	412 MAGNOLIA ST
MAVJAV LLC	79	1305	9			18075	01265	4A	1015 RARITAN AVE
MAYNARD, MICHAEL & SENKO	119	1902	9					2	231 SO. ADELAIDE AVE.
MAZA, ALAN & LAUREN	116	1803	3			18082	00947	2	43 CLIFF COURT
MAZER 1999 IRREVOC TRUST C/O SIEGEL	122	1903	10	C0105		04954	00446	2	123 SO. ADELAIDE AVE #1E
MC CANDLISH, LARRY & ELIZABETH	51	803	42			03793	00666	2	262 LINCOLN AVE.
MC QUADE, ARLEEN	18	401	5			04356	00640	2	812 JANEWAY AVE.
MCCARTHY, G.&I.	146	2301	16					2	133 JOHNSON ST.
MCCARTY, CAROL	37	504	2.01			04821	00211	2	43 HARRISON AVE.
MCCARTY, CAROL	37	504	2.02					1	CLEVELAND AVE.
MCFADDEN-DINICOLA, BRIAN & MICHELLE	142	2203	15			04866	00854	2	118 SO. 2ND AVE
MCGARRY, JANINE	221	3602	11			05331	00066	2	214 SO. 11TH AVE.

Taxing District 07 Highland Park

12 Middlesex County

Name of Owner Additional Owners	Page No.	Block No	Lot No.	Lot Qualifier	Account No.	Deed Book	Deed Page	Class	Property Location
MCGRATH,DANIEL&SPHATT-MCGRATH,HOLLY	28	403	49.01			06715	00673	2	249 HARRISON AVE.
MCGRAW,KIMBERLY & VOLPERT,YEVGENIY	138	2201	28			06110	00366	2	117 PARK PL
MCGRUTHER,JENNIFER&KUECHENMEISTER,F	178	2802	21			17677	00515	2	434 GRAHAM ST.
MCINERNEY-LIU, DEIRDRE N	155	2401	4			05201	00888	2	406 SO. 2ND AVE.
MCKAY, ELIZABETH A	157	2402	2.01			05109	00578	2	407 SO. 2ND AVE.
MCKIETHEN, BARBARA	215	3402	38					2	415 SO. 7TH AVE.
MCLEAN, PAUL & LIEBELL, SUSAN	146	2301	24			04683	00280	2	113 JOHNSON ST.
MCMANUS-SMITH, MARY & KAREN	173	2703	22			05806	00837	2	612 SO. 4TH AVE.
MCMANUS-SMITH, MARY & KAREN	210	3207	9			06835	00008	2	223 SO. 9TH AVE.
MCNEISH, JEWEL & SCOTT, DEZRENE	215	3403	6			17242	00421	2	713 EDEN AVE
MEEHAN, SEAN J	125	1903	10			06452	00313	2	123 SO. ADELAIDE AVE #4P
MEEK, DAVID A & FANG, WAYNE	36	503	43		C1425	06709	00506	2	1425 HUDSON CIRCLE
MEHTA, ARUN & KALPANA	4	103	4.02	C1303		06311	00217	2	1303 ELLA LANE
MEINER,MICHAEL B. & MICHELE J.	12	203	5			04791	00156	2	484 LINCOLN AVE
MEJIA-RAMOS,JUAN PABLO&SASTE-ORTEGO	80	1401	33			06453	00428	2	420 MONTGOMERY ST.
MEJIAS-MONTES, ROBERTO G	238	3809	41			17973	00592	2	115 MERILIND AVE.
MEKLIN, BRITTANY E & MICHAEL J	155	2304	31			18537	00083	2	319 SO. 1ST AVE.
MELILLO, NICHOLAS & MILDRED	73	1206	13					2	1311 DRIER PL
MELLEMA, TIMOTHY I	152	2303	6			18473	00017	2	212 SO. 3RD AVE.
MELNICK,TODD G & BERNARD,BARBARA M	136	2104	3			17614	01557	2	710 SO. 1ST AVE.
MELTON, JAMES MICHAEL	149	2302	1	C0107		17415	01642	2	201 SO. 2ND AVE UNIT 19
MEMON, BILAL & KHAN, AMMAARAH	8	103	5.01	C0007		18574	01431	2	13 L'AMBIANCE COURT BLDG1
MENASHA, BENJAMIN & EMILY	135	2103	42			06460	00625	2	325 CEDAR AVE.
MENASHA, MOUSSA & EVELYN	121	1903	10	C0003		05823	00145	2	123 SO. ADELAIDE AVE #L3
MENASHA, MOUSSA & EVELYN	122	1903	10	C0201		17059	01756	2	123 SO. ADELAIDE AVE #2A
MENDEZ, DORIS A	6	103	4.02	C2001		06297	00567	2	2001 ETHAN LANE
MENDEZ, MARIO & DORIS	217	3405	16			05413	00535	2	809 EDEN AVE
MENG,XIAOQUANG & WANG,WEI	243	3902	35			04145	00165	2	160 DARTMOUTH ST.
MERINO, JOSELITO	236	3806	11			05489	00474	2	1009-1011 MCCALLUM PL
MERL, JONATHAN	61	1103	20			06783	00582	2	614 ABBOTT ST.
MERMELSTEIN, MARC	114	1802	2	C0704		05019	00538	2	30 SO. ADELAIDE AVE #7D
MERMELSTEIN, MICHAEL & WEIN, ALIZA	166	2503	17			18475	01415	2	117 VALENTINE ST.
MERMELSTEIN, REGINA	118	1901	32			05442	00626	2	9 ELBERT COURT
MERRIEWOLD ASSOCIATES, LLC	1	102	4	D0001		06946	00055	4C	433 RIVER RD
MESSER, DONNA R	17	304	40			05962	00464	2	431 LINCOLN AVE.
MESSICK, TROY & NOWELS, MOLLY	194	3003	9			18147	00023	2	329 BENNER ST.
METHVEN, COLLEEN & TOYE, BERNADETTE	181	2804	12					1	MANSFIELD ST.
METHVEN,BERNADETTE & COLLEEN	181	2804	11			05012	00174	2	301 SO. 4TH AVE.
MEYERS, JOHN CALVIN & HANNA	251	4001	10			05538	00089	2	1603 CHERRY ST
MIZK7 LLC	19	402	5.01	C0201		18036	01607	2	253 CLEVELAND AVE
MICHAEL, MAMDOH & AMY	162	2501	10			06152	00341	2	134 GRAHAM ST.
MICKULAS, PETER & KATHERINE	42	702	19			06366	00607	2	15 GRANT AVE.
MIDDLESEX WATER CO.	10	103	13					1	CEDAR LANE - REAR
MILEAF,HOWARD A.& JOY M.	13	204	11					2	64 BROOKDALE CT.
MILGRAUM, SIMA	84	1403	45			04374	00831	2	438 DENISON ST.
MILICIA, PETER & M,D LIFE ESTATE	236	3806	14			04450	00370	2	1020 CENTRAL AVE
MILJKOVIC, BOBOLJUB & JORGOVANKA	79	1401	26			04297	00106	2	105 NO. 4TH AVE.
MILLER, ARTHUR H	188	2903	7			05447	00829	2	415 SO. 3RD AVE
MILLER, BARBARA	119	1902	4					2	215 SO. ADELAIDE AVE.
MILLER, J C/O LOCH, MARIANN, POA	224	3604	5			00000	00000	4A	148 WOODBRIDGE AVE
MILLER, LISA M	214	3402	13			17495	00498	2	416 SO. 8TH AVE.
MILLER, MORDECAI & PENINA L	221	3602	35.01			05253	00641	2	223 SO. 10TH AVE
MILLER, ROBERT B & WHITT, ELLEN M	130	2101	11			06732	00290	2	20 SO. 1ST AVE
MILLER, RONALD & CHANA	239	3810	21			04024	00223	2	118 BARNARD ST
MILLER, WADE & LUCY	172	2702	12			05769	00211	2	510 SO. 4TH AVE.
MILLER,ARTHUR&SHEPELEVSKY,MARINA-TR	87	1502	22			06789	00311	2	325 NO. 3RD AVE.
MILLERAND, LISA J -TRUSTEE- LUCYE M	65	1106	23			18752	01003	2	120 NO. 10TH AVE.
MILLET, PADRAIC & HARMON, JANE	183	2901	16			04322	00866	2	325 SUMMIT PL.
MILLNER, GORDON	180	2803	5			17725	00601	2	400 DONALDSON ST.
MILLS, CHAD M & CHIAKI	154	2304	26			06113	00837	2	111 HARPER ST
MILSTED, CARMEN A	47	801	39			06247	00571	2	260 HARRISON AVE.
MILTFIN LLC	187	2902	52			06655	00492	2	209-211 SO. 4TH AVE
MILTFIN LLC	188	2902	53			06655	00480	2	213-215 SO. 4TH AVE
MINDEN, AUDREY	129	2003	6			05699	00012	2	257 SO. ADELAIDE AVE
MINKOFF, GARY & CHERYL	67	1107	47			03881	00769	2	129 NO. 10TH AVE
MINKOV, ELENA	160	2404	4			18652	00808	2	129 GRAHAM ST.
MINTZ, IRA & TINA	58	1001	46			03636	00249	2	143 NO. 5TH AVE.

Taxing District 07 Highland Park

12 Middlesex County

Name of Owner Additional Owners	Page No.	Block No	Lot No.	Lot Qualifier	Account No.	Deed Book	Deed Page	Class	Property Location
MIODOWNNIK, STEVEN & JOYCE	86	1501	10			06048	00721	2	248 LAWRENCE AVE.
MIRBACH, LOUIS & KATINA	251	4003	3					2	107 ALCAZAR AVE.
MIRCHANDANI, KANCHAN ARJAN	20	402	5.01	C0503		18562	01084	1	503 GREENLAND SQUARE
MIRLIS, SHANNON	15	303	7			18728	00508	2	425 GRANT AVE.
MIRONOV, BERNARD	126	1903	10	C0508		05095	00492	2	123 SO. ADELAIDE AVE #5H
MITCHELL, ANDREW & GUSTAFSON, DONNA	80	1401	43			04551	00540	2	443 DENISON ST.
MITCHELL, LENISE-TRUSTEE	80	1401	42			06409	00582	2	445 DENISON ST.
MITCHELL, T GARY	51	803	35			05230	00307	2	226 LINCOLN AVE.
MITNICK, CARRIE L	55	903	25			06495	00634	2	346 NO. 4TH AVE.
MITNICK, ERIC J-TRUSTEE	49	802	37			07041	00252	2	240 GRANT AVE.
MITNICK, STUART & JOAN	56	903	37					2	353 MADISON AVE.
MITTLEMAN, FRANCCINE	148	2302	1	C0029		05642	00096	2	201 SO. 2ND AVE UNIT 35
MITTLER, URI	118	1901	31			04847	00520	2	7 ELBERT COURT
MITZNER, ALBERT & LEORA	144	2204	17			06207	00229	2	219 BENNER ST
MIYAGISHIMA, DUANE & SUEKO	68	1107	57					2	156 NO. 11TH AVE.
MIZRAHI, JOEL	17	304	45			06550	00679	2	415 LINCOLN AVE.
MKIRA, GEORGE P	25	402	5.01	C1105		18246	00958	2	1105 GREENLAND SQUARE
MLADNICK, DANIEL P&HYMOWITZ, SARAH S	164	2502	5			05707	00304	2	216 GRAHAM ST.
MO, ZEQIAN & LI, XIUQING	4	103	4.02	C1302		06313	00195	2	1302 ELLA LANE
MOAKLER, DEAN	88	1502	39			06851	00720	2	304 NO. 4TH AVE.
MOCENIGO, ANTHONY & SIMMEL, CASSANDRA	96	1602	23			17575	01000	2	102 NO. 4TH AVE.
MODERN ARCH MANAGEMENT CORP	235	3806	1			17354	01995	2	103 SO. 10TH AVE.
MODERN TREND LLC	248	3906	8			17408	00998	4A	205 WOODBRIDGE AVE.
MODERNTREND LLC	250	3909	7			06608	00377	4A	231 WOODBRIDGE AVE.
MODY, SHIVANI	22	402	5.01	C0706		18739	00381	1	706 GREENLAND SQUARE
MOHAN, ARVIND & NARAYANAN, ANITHA	2	103	4.02	C0202		06283	00272	2	202 LEIA LANE
MOLINSKI, ANNA	224	3603	30.08			18222	00202	2	249 SO. 11TH AVE
MONAHAN, MARY	144	2204	21					2	115 SO. 2ND AVE.
MONK, DONALD & JUDITH	96	1602	21			06902	00483	2	321 DENISON ST.
MONROE, SHIRLEY	121	1903	10	C0002		07036	00245	2	123 SO. ADELAIDE AVE #L2
MONTANA, CARMELO J. & RUTH	68	1107	54					2	157 NO. 10TH AVE
MONTE, LINDA	186	2902	26			06955	00395	2	237 SO. 4TH AVE
MONTESION, MARK	116	1802	3			04706	00225	2	15 CLIFF COURT
MONTGOMERY HOUSE REALTY LLC	91	1503	35			05831	00580	4C	235 MONTGOMERY ST.
MONUS, A & LIVINGSTON, B A	201	3105	4			05037	00162	2	115 SO. 5TH AVE.
MOONEY, JAMES & NANCY E	190	3001	15			05220	00728	2	30 SO. 4TH AVE.
MOORE, BARTHOLOMEW J. & OSINSKY, DE	186	2901	53			03956	00206	2	332 SUMMIT PL.
MOORE, GREGORY W. & KARIN M.	66	1106	27			04726	00524	2	122 NO. 10TH AVE.
MOORE, WALTER K.	257	4109	10					2	1608 CENTRAL AVE
MORA, RODRIGO & GARY	216	3405	4			18410	00362	2	252 SO. 9TH AVE.
MORA, RODRIGO & TAPIA, NANCY	200	3104	2			04491	00839	4A	50 WOODBRIDGE AVE
MORENO, JOSE DE LA LUZ & CURRAN, MARY E	30	503	21			05033	00233	2	67 CLEVELAND AVE
MORITZ, DANIEL PRESTON & SAMARA Yael	53	901	16			17515	01796	2	325 NO. 4TH AVE.
MOROZOV, STEVE	116	1802	2	C0810		17708	01788	2	30 SO. ADELAIDE AVE #8K
MORRIS, JEFFREY & VENUS	234	3803	18			04962	00373	2	1211 CENTRAL AVE.
MORRIS, LUCILLE	207	3204	24					2	240 SO. 8TH AVE.
MORRIS, RAYMOND & GLORIA	241	3901	32					2	131 BARNARD ST
MORRISSEY, P % MARKS PANETH, LLP	105	1704	55					2	17 NO. ADELAIDE AVE.
MORRISTOWN SHOP.CENTER DEV.CO.INC.	26	402	11			00000	00000	1	CLEVELAND AVE
MOSCHELLO, LISA	91	1504	27			06484	00443	2	322 WAYNE ST.
MOSHKO ENTERPRISE LLC	252	4102	3			06867	00142	4A	1164 RARITAN AVE
MOSKOWITZ, JACK & MARSHA	66	1106	29			04598	00458	2	118 NO. 10TH AVE.
MOSKOWITZ, MORRIS & MARTHA	182	2805	7					2	501 SO. 4TH AVE
MOSS, LISA ANNE	47	801	48			18119	00379	2	321 GRANT AVE.
MOUSSA, ALBERT & MIRIAM	206	3203	29			05515	00412	2	258 SO. 7TH AVE.
MOYAL, JOSEPH R. & RIFKA E.	177	2801	53			04235	00365	2	416 SO. 5TH AVE.
MR NOAH'S ARCH LLC	211	3301	3			17801	01092	2	396 SO. 7TH AVE.
MRSW REALTY LLC	87	1501	29			06672	00515	4C	312 NO. 3RD AVE.
MRSW2 REALTY LLC	156	2401	14			06683	00709	2	141 HILL ST.
MRSW2 REALTY LLC	156	2401	15			06683	00704	2	139 HILL ST.
MSKN PROPERTIES, LLC	139	2202	2			17714	01368	2	204 RARITAN AVE.
MTYS LLC	153	2304	6.01			17227	00414	1	JOHNSON ST
MUBARAK HOLDINGS LLC%SHAFIQUE	219	3601	3			18209	01776	2	86 WOODBRIDGE AVE
MUI, MICHAEL & ZHANG, JULIE ET AL	253	4102	15			17186	00297	2	9 ROLFE AVE
MULDOWNEY, ROBERT S. & LOREN S.	258	4111	12			04106	00050	2	1711 PARKER RD.
MULLEN, EDWARD & JENNIFER SMITH	214	3402	19			06693	00766	2	428 SO. 8TH AVE.
MULLEN, JEREMY & LAINOF, MICHELE	43	703	3			18509	00981	2	24 GRANT AVE.

Taxing District 07 Highland Park

12 Middlesex County

Name of Owner Additional Owners	Page No.	Block No	Lot No.	Lot Qualifier	Account No.	Deed Book	Deed Page	Class	Property Location
MULVIHILL, MARC	57	1001	32			06340	00799	2	103 NO. 5TH AVE.
MUNIZ, COREY & ARNOLD & CINDY	209	3205	27			18603	01472	2	214 SO. 9TH AVE.
MURPHY, EDWARD & KATHLEEN	244	3902	57					2	167 EXETER ST.
MUSCHINSKE, D. & M.	189	2904	34			03521	00385	2	326 HARPER PL
MUSHAILOV, ARKADY	222	3603	1			06100	00276	4A	120 WOODBRIDGE AVE
MUTHURAJ, NARAIN	227	3605	30			18244	00308	1	215 KARSEY ST
MUTHURAJ, NARAIN	227	3605	45			18244	00308	2	215 KARSEY ST.
MYERS, CAROLYN	41	701	11			06386	00848	2	51 RIVER RD.
MYERS, D & LEFKOWITZ, M	192	3002	16			04637	00502	2	425 MAGNOLIA ST.
NACHESCU, VOICHITA	195	3004	20			17461	00977	2	120 SO. 5TH AVE
NADLER, BRUCE	158	2403	1			03904	00522	2	319 FELTON AVE.
NADLER, BRUCE, E.	158	2403	3			04346	00249	2	323 FELTON AVE
NAGARAJAN, SRIRAM & BALASUBRAMANIAN, V	18	402	5.01	C0102		17903	01297	2	102 DICKSON CT
NAGEL, WALTER & LORI	93	1601	31			04279	00707	2	121 NO. 2ND AVE.
NAGY, LIANEE A	235	3805	12			06496	00667	2	1311 CENTRAL AVE
NAIMAN, GEELA	186	2901	51			04545	00249	2	326 SUMMIT PL.
NALEPA, MICHAEL J, III & BZOSTEK, SHARON	77	1302	35			06478	00876	2	27 NO. 7TH AVE.
NANDA LIVING TRUST	233	3802	3.01			06899	00489	2	13 SO. 11TH AVE.
NANDA, MAYANK & BHUCHER, MICHELLE R	40	602	23	C0001		06833	00039	2	18 LINCOLN AVE UNIT A
NANDA, VIKAS & CALA	233	3802	5			05968	00495	2	1101 CENTRAL AVE.
NASATKA, MELISSA V.	221	3602	14			04614	00878	2	218 SO. 11TH AVE.
NASH, SALLY	218	3406	27					2	425 SO. 9TH AVE
NASSAU WD IND %ENGIE INSIGHT MS7186	191	3002	3			04396	00448	4A	420-424 RARITAN AVE
NATIONSTAR MORTGAGE LLC	79	1401	27			17785	01947	2	109-111 NO. 4TH AVE.
NAZARIO, ISABEL & JULIO	15	302	28			04819	00170	2	415 HARRISON AVE.
NDK REALTY LLC	88	1502	27			06454	00596	4A	319 NO. 3RD AVE.
NDK REALTY LLC	139	2201	47			17003	01295	4A	10-14 SO. 2ND AVE
NEEFF, PAMELA	140	2202	19			05366	00435	2	225 MAGNOLIA ST.
NEENAN, WILLIAM & SABA, MAHVASH	176	2706	24			17798	01267	2	624 BRAUN AVE
NEIDERMAN, JUDITH	111	1802	2	C0303		06969	00306	2	30 SO. ADELAIDE AVE #3C
NEIMARK, MATTHEW A & DIKLA B	254	4104	15.02			07008	00413	2	1611 CENTRAL AVE
NELKIN, DOV & LEBEAU, YOSEFA	107	1801	16.02			05275	00608	2	68 CEDAR AVE.
NELSON, BRYAN T & RICO, JOHANA ROZO	61	1103	40			06825	00601	2	147 NO. 6TH AVE.
NELSON, DAVID	232	3801	19			06780	00320	2	1017 CENTRAL AVE
NELSON, OTIS & LAURA	150	2302	4					2	222 BENNER ST.
NELSON, OTIS & LAURA	150	2302	5			03497	00922	2	226 BENNER ST.
NEMETH, JOSEPH & MARIA	177	2801	54			04247	00592	2	420 SO. 5TH AVE.
NEMETH, RUSSELL & MARGARET	242	3902	7					2	149 COLUMBIA ST
NEPOMICH, ANNA	245	3902	75			04926	00125	2	137 ALCAZAR AVE.
NESSER, ALICIA J	214	3402	3			17957	01613	2	702 EDEN AVE
NEUMAN, CHANA SHOSHANA & AKIVA	15	303	11			17204	01526	2	409 GRANT AVE.
NEWMAN, HILLEL & NAVAH	153	2304	11			04167	00844	2	130 JOHNSON ST.
NEWTON, JOSEPH A & SEJANE S	255	4105	11			06670	00044	2	1711 CENTRAL AVE
NGUYEN, KIM H.	258	4110	11			04597	00769	2	1625 PARKER RD
NI, SHUQIANG	154	2304	23			06335	00432	2	117 HARPER ST.
NICHOLS, JAMES P. & LORI R. COVEY-	46	801	33			04081	00825	2	232 HARRISON AVE.
NICKEL, DENISE R	199	3103	10			17792	00128	2	2 SO. 8TH AVE
NIEDERMAN, MORRIS & ROSE	61	1103	23			04807	00779	2	602 ABBOTT ST.
NIELSEN, JOSEPH & KAYLYNNE	80	1401	38			17633	01665	2	430 MONTGOMERY ST.
NIEMEYER, RICHARD	220	3601	35			05286	00874	2	211 VOLKERT ST
NIEMI, KENNETH & CHERYL	16	303	20			03527	00249	2	440 HARRISON AVE.
NIGRO, CYNTHIA & FITZMAURICE, DONNA	130	2101	2			18363	00473	4A	74 RARITAN AVE.
NOAMAN, QAIS & MAUREEN	86	1501	12					2	260 LAWRENCE AVE.
NOJOVITZ, ABRAHAM & NAHARY, MICHAL	15	302	29			17884	00616	2	411 HARRISON AVE.
NOLAN, JOHN & TOWNSEND, CAMILLA	56	1001	20			05549	00117	2	122 NO. 6TH AVE.
NOLAN, STEPHEN & DONNA	44	703	18			04497	00377	2	97 LINCOLN AVE.
NOONE, ANDREW & SARINA	169	2506	10			18601	00360	2	224 VALENTINE ST
NOORDZY, MICHAEL C & SPOLETI, JACLYN	99	1604	33			17507	01559	2	20 NO. 4TH AVE.
NORDSTRÖM, KARL & JACKSON, NANCY	82	1402	11			04036	00846	2	44 NO. 6TH AVE.
NORIN, EDWARD M & GILDA C	79	1401	31			06911	00582	2	412 MONTGOMERY ST.
NORTH 4TH LLC	99	1604	37			18677	01808	4A	12 NO. 4TH AVE.
NORTH SECOND LLC	98	1603	50			06187	00428	4A	9 NO. 2ND AVE.
NORTH SECOND LLC	103	1704	33			06187	00433	4A	10 NO. 2ND AVE.
NOVAK, KARIN	86	1501	24			05172	00022	2	215 WAYNE ST.
NOVAS, ISAI & HELEN	215	3402	36			06691	00603	2	419 SO. 7TH AVE.
NOVAS, REV ROLANDO & ELI E	241	3901	15			05070	00526	2	142 COLUMBIA ST.
NOVICK, ALAN & KAREN H.	60	1103	6			03867	00576	2	140 NO. 7TH AVE

Taxing District 07 Highland Park

12 Middlesex County

Name of Owner Additional Owners	Page No.	Block No	Lot No.	Lot Qualifier	Account No.	Deed Book	Deed Page	Class	Property Location
NR CONSULTING LLC	153	2304	3			18663	00014	2	307 SO. 1ST AVE.
NSE REALTY LLC	98	1603	31			06507	00509	4A	227 RARITAN AVE.
NUKAVARAPU, N & THUMMALA, D C	33	503	43	C0802		06777	00637	2	802 MIA DR
NUSSBAUM,ROGER D & JOYCE M-TRUSTEES	165	2503	9			17316	01401	2	134 DONALDSON ST
NWADIKE, ANDREW	216	3404	29			05649	00568	2	421 SO. 8TH AVE
NWIGWE, GENEVIEVE N	31	503	43	C0101		18624	01892	2	101 KIERSTEN DR
NY PROPERTIES, LLC	12	203	2.02			18596	00974	1	324 NO. 5TH AVE.
NYCA ASSOCIATES LLC	114	1802	2	C0610		06425	00855	2	30 SO. ADELAIDE AVE #6K
NYE, JEFFREY & AURORA MARIE	93	1504	45			06067	00186	2	205 NO. 3RD AVE.
OASIS REALTY INVESTMENTS LLC	142	2203	9			18391	01022	2	134 MAGNOLIA ST.
O'BANION,KATHLEEN&KONIGES,KATHERINE	207	3204	25			06250	00103	2	232 SO. 8TH AVE.
OBRASSILL-KULFAN, CHRISTOPHER & K	217	3405	18			18022	01127	2	805 EDEN AVE
O'BRIEN, CONNOR & ELISE	43	703	13			17725	00920	2	70 GRANT AVE
OCEAN AVENUE REALTY LLC	112	1802	2	C0410		06409	00178	2	30 SO. ADELAIDE AVE #4K
O'CONNELL, SHAWN & MELANIE	225	3604	21			05657	00632	2	234 KARSEY ST.
ODATO, NATALIE	226	3604	52					2	254 KARSEY ST
ODATO, NATALIE	251	4002	12					2	1701 CHERRY ST.
ODATO, RICHARD	228	3605	61			06353	00476	2	251 KARSEY ST
ODATO, ROBERT & SUSAN	51	803	36			04392	00314	2	230 LINCOLN AVE.
ODIKANWA, PETER C & ANN C	247	3905	8			17546	00369	2	214 COLUMBIA ST
O'DONNELL, DANIEL & NGUYEN, KIM	92	1504	35			06234	00565	2	210 NO. 4TH AVE.
OHARA, THOMAS & CHEN, CHING YU	135	2103	37			18446	01572	2	333 CEDAR AVE.
OKAI, TAKAHIDE & YUMIKO	80	1401	46			06614	00637	2	437 DENISON ST.
OKNIN, NAOR	61	1103	43			18087	01688	2	155 NO. 6TH AVE.
OLES, DEBORAH-TRUST & MIRIAM	123	1903	10	C0208		06603	00405	2	123 SO. ADELAIDE AVE #2H
OLEYNICK, THEODORE J	183	2901	14			17568	01469	2	315 SUMMIT PL.
OLIN, SHOSHANA	2	103	4.02	C0702		06364	00811	2	702 LEIA LANE
OLIVER, ANDREW	36	503	43	C1423		06707	00389	2	1423 HUDSON CIRCLE
OMILIAN, TRAVIS & NICOLE	27	403	40			06715	00447	2	315 HARRISON AVE.
ONE FIVE SOUTH LLC	190	3001	5			05782	00183	4A	15 SO. 3RD AVE
O'NEILL, E CAROL	157	2402	5			06990	00566	2	525 SO. 2ND AVE.
ONKEN, BRIAN & ESPIRITU, C-TRUSTEES	195	3004	24			18095	01546	2	112 SO. 5TH AVE
OPPENHEIM, MARK S & JAFFE, MIRIAM G	15	303	10			06721	00320	2	415 GRANT AVE.
ORANI, AVIV & RUBINSTEIN, ADRIENNE	58	1002	27			05480	00387	2	292 NO. 5TH AVE.
ORCHARD GARDENS LLC. (STE#201)	219	3407	46			04775	00223	4C	260 SO. 11TH AVE
ORCHARD,JEFFREY &TODORINOVA,LILYANA	243	3902	27			18093	01007	2	1512 CHERRY ST
ORENSTEIN,P.& J.	150	2302	13					2	305 SO. 2ND AVE
ORFANIDIS, S. & M.	51	803	38			03578	00759	2	240 LINCOLN AVE.
ORGUN, UGUR & BURCHARD, MOLLY	226	3604	51			04674	00101	2	248 KARSEY ST.
OROS, KATALIN	120	1903	2			17712	01894	2	107 SO. ADELAIDE AVE.
O'ROURKE, THOMAS & PATRICE	225	3604	14			05630	00285	2	218 KARSEY ST
ORSHAN, RACHEL	124	1903	10	C0311		00000	00000	2	123 SO. ADELAIDE AVE #3K
ORTIZ, RAPHAEL & THE UCLA FOUNDATION	178	2801	65			17394	01499	2	505 GROVE AVE
OSHINSKIE, MARK & MAUGHAN, ELLEN	89	1503	15			03808	00043	2	240 WAYNE ST.
OSHINSKY, KATHERINE	186	2901	52			04078	00819	2	330 SUMMIT PL.
OSLICK, JACOB F & PINKHASIK, ALISA	32	503	43	C0303		06875	00042	2	303 KIERSTEN DR
OSTRIN, JOSHUA & LESLIE N BLANK	138	2201	35			06176	00860	2	33 SO. 1ST AVE
OSTRIN, JOSHUA M & LESLIE	170	2506	22			05968	00479	2	221 RIVERVIEW AVE.
OSTROFF, CRAIG & PAULA	41	702	4			06868	00162	2	50 HARRISON AVE.
OSTROVE, ELLIOT D. & RANDI L.	89	1503	9			04676	00852	2	220 WAYNE ST.
OUYANG, HUI & REN XIANG DONG	258	4111	13			05196	00076	2	1701 PARKER RD
OUYANG, XUESONG & CHEN, XIAOOU	180	2803	9			05925	00195	2	412 DONALDSON ST
OUYANG, YE & XU, RONGRONG	238	3809	43			06595	00025	2	108 MARLBOROUGH RD.
OUYANG, YE & XU, RONGRONG	257	4109	5			17197	00694	2	1601 PARKER RD
OVERLOOK @ HIGHLAND PARK CONDO	7	103	4.05			06411	00424	15F	RIVER RD
OVERLOOK @ HP CONDO ASSOC C/O CMC	1	103	4.02			06369	00891	15F	RIVER RD
OWEIFIE, DOUYE DON & EZINDU A	25	402	5.01	C1106		18470	00812	2	1106 GREENLAND SQUARE
OZA, AVINASH J & DESAI, BIJAL G	24	402	5.01	C0907		18458	01637	2	907 GREENLAND SQUARE
P & K ASSOCIATES	200	3104	7					4A	70 WOODBRIDGE AVE
P.S.E.G/CORP PROP DEPT.(T6B)	29	502	16					4A	RIVER RD.
PACE, RICHARD & KATHLEEN-TRUSTEES	178	2801	66			18016	01692	2	501 GROVE AVE.
PADAKULA,VASUDEVA & SHAIK,SHAHANAZ	2	103	4.02	C0601		06338	00016	2	601 LEIA LANE
PAGLIERE, MIGUEL A	196	3004	38			04938	00850	2	414 MAGNOLIA ST.
PAITAKIS, CATHERINE J.	105	1704	65					4C	57-59 LINCOLN AVE
PALLITTO, ROBERT M & MARTHA LAURA	243	3902	41			18707	01202	2	1710 CHERRY ST.
PALMER, PETER D & RACHEL C	67	1107	49			05496	00620	2	137 NO. 10TH AVE.
PALMER,ALEXANDRA & ROGERS,WILLIAM K	184	2901	34			17122	01816	2	337 HARPER PL.

Taxing District 07 Highland Park

12 Middlesex County

Name of Owner Additional Owners	Page No.	Block No	Lot No.	Lot Qualifier	Account No.	Deed Book	Deed Page	Class	Property Location
PANDEY, RAMESH C.	116	1802	2	C0812		03995	00196	2	30 SO. ADELAIDE AVE #8M
PANDEY, SATYA	26	402	5.01	C1206		18386	01221	2	1206 GREENLAND SQUARE
PANDIAN, AHILA & RAVI	77	1303	18.01			05927	00556	2	10 NO. 9TH AVE
PANICHELLA, GARY	230	3701	5			05067	00266	4A	808 RARITAN AVE.
PANZARINO, CORTNEY	207	3204	18			17750	01102	2	256 SO. 8TH AVE
PAOLO, JOHN & BRENNAN, SHARON	249	3907	10			03931	00493	2	214 EXETER ST.
PAPACHRISTOPOULO, ANGELIKI	219	3601	10			05555	00010	2	208 SO. 10TH AVE.
PAPADAKIS, CHRYSAULA	245	3902	77					2	1808 CHERRY ST.
PAPAGARI, Y & CHADA, Y	35	503	43	C1306		18116	01488	2	1306 HUDSON CIRCLE
PAPE, WILLIAM P&JUILENNE E WESTPHAL-	197	3102	10			05078	00436	2	2 SO. 7TH AVE.
PAPOUTSAKIS, BASILIOS	176	2706	15			06905	00478	2	505 SO. 3RD AVE.
PAPOUTSAKIS, BASILIS & HELEN	254	4104	14.01			18230	01392	2	1601 CENTRAL AVE
PARADISO, KENNETH & ROBINSON, DAPHNE	60	1103	17			06203	00731	2	114 NO. 7TH AVE
PARELIUS, ANN P.	62	1104	8					2	146 NO. 8TH AVE.
PARELIUS, JESSE & MICHELLE	188	2903	6			05669	00187	2	307-309 SO. 3RD AVE
PARELIUS, JESSE M. & KANG, MICHELLE	51	803	39			04837	00822	2	246 LINCOLN AVE.
PARGOT, LAWRENCE E & BARBARA C	114	1802	2	C0702		05888	00529	2	30 SO. ADELAIDE AVE #7B
PARIKH REAL ESTATE HOLDINGS LLC	98	1603	39			05696	00467	4A	18 NO. 3RD AVE.
PARK DEVELOPMENT GROUP LLC	81	1402	5			06699	00228	4A	513-515 RARITAN AVE
PARK MIKVAH INC	131	2101	21			02685	00548	15D	112 SO. 1ST AVE.
PARK PLAZA REALTY LLC	130	2101	1			04661	00356	4A	78-80 RARITAN AVE
PARK RIDGE MNR LP C/O DEMATTEIS	154	2304	13			04125	00784	4C	304 SO. 2ND AVE.
PARK TOWN CENTER LLC	191	3002	2			04842	00409	4A	406-418 RARITAN AVE
PARK TOWN NJ LLC	217	3406	7			18211	01260	2	914 EDEN AVE.
PARK, DEOG	248	3906	6			04711	00188	4A	175 WOODBRIDGE AVE.
PARK, DEOG	248	3906	7			05299	00027	4A	179 WOODBRIDGE AVE
PARK, TAESIK & LEE, JAKYUNG	182	2805	16			06839	00358	2	500 GROVE AVE.
PARKER, ANITA	129	2003	7			18361	01584	2	245 SO. ADELAIDE AVE
PARKER, BRUCE	199	3103	7			04721	00570	1	36 WOODBRIDGE AVE
PARKER, BRUCE	199	3103	9			03834	00189	4A	42 WOODBRIDGE AVE.
PARKER, CAROLINE J	150	2302	1	C0207		17458	00892	2	201 SO. 2ND AVE UNIT 32
PARKOFF, STEPHEN & BARBARA	115	1802	2	C0806		17150	01622	2	30 SO. ADELAIDE AVE #8F
PARKTOWNE GARDEN APARTMENTS (#202)	40	603	1			05923	00861	4C	11-19 RARITAN AVE.
PARMAR, MANISH P & DIPTI M	32	503	43	C0203		06911	00705	2	203 KIERSTEN DR
PARRIS, SUSAN J-TRUSTEE	115	1802	2	C0708		06926	00807	2	30 SO. ADELAIDE AVE #7J
PARTH REALTY LLC	236	3807	12			17474	00808	4A	97 WOODBRIDGE AVE.
PASHLEY, NICOLE & BEACHAM, OLIVER	48	802	24			18642	00301	2	235 LINCOLN AVE.
PASSI, RAKESH & KULIKOVSKA, NINA	35	503	43	C1301		06906	00430	2	1301 HUDSON CIRCLE
PATEL, JAYRUTBHAI & SHELAT, PINAL	22	402	5.01	C0608		18437	01946	1	608 GREENLAND SQUARE
PATEL, KRUTI	25	402	5.01	C1102		18187	01518	2	1102 GREENLAND SQUARE
PATEL, NEEL & KICA, VALBEN	192	3002	12			17581	01873	2	40 SO. 5TH AVE.
PATEL, NEIL & SHUKLA, SHEILA	90	1503	25			06905	00309	2	215 MONTGOMERY ST
PATEL, PRIYANK M & KHANNA, SHELLY	23	402	5.01	C0806		18291	01488	2	806 GREENLAND SQUARE
PATEL, SHRUTI A & SAMA, VENUVARDHAN	18	402	5.01	C0104		18072	00744	2	104 DICKSON CT
PATEL, SITAL	57	1001	25			05793	00682	2	110 NO. 6TH AVE.
PATHURI, KARTHEEK & VIJAY, SONY	21	402	5.01	C0602		18530	00300	2	602 GREENLAND SQUARE
PATRYCH-BROTMAN, CINDY & BROTMAN, DAVID	102	1703	22			06142	00390	2	218 NO. 2ND AVE.
PATTERSON, GARTH I. & MELISSA	142	2203	11			04704	00204	2	108 SO. 2ND AVE.
PATTI, VIOLET	117	1901	1					2	210 SO. ADELAIDE AVE
PAVANELLO, MICHELE & TENENBAUM, EMILY	118	1901	34			17120	00293	2	15 ELBERT COURT
PAYNE, WILLIAM & KELLY	44	703	14			18041	00248	2	115 LINCOLN AVE.
PCHIMA, DAVID & ALONA	255	4105	7.01			07051	00790	2	1717 CENTRAL AVE.
PEARSON, HARRY L & TAMAR A	207	3204	27			18166	00808	2	228 SO. 8TH AVE.
PECKMAN, KEITH & REBECCA D	188	2903	2			05862	00513	2	303 SO. 3RD AVE.
PECKMAN, KEITH & REBECCA	93	1504	46			06746	00463	2	209 NO. 3RD AVE.
PECKMAN, KEITH J & REBECCA	50	802	52			17731	01830	2	247 LINCOLN AVE.
PECORA, ANTHONY & DEBORAH	101	1701	8			03600	00281	2	62 LAWRENCE AVE.
PEDERSEN, GEORGE JR. & CHERYL	96	1602	10			03927	00123	2	315 DENISON ST.
PELEG, SHLOMO & JANET	114	1802	2	C0605		17354	01085	2	30 SO. ADELAIDE AVE #6E
PELLAND, JACYNTH M	186	2901	50			06663	00631	2	322 SUMMIT PL.
PELLEGRINI, JOHN & MARGARET	195	3004	16					2	427 BENNER ST
PELLICANE, DAVID W & CATHERINE L	169	2506	6			05498	00123	2	208 VALENTINE ST.
PELOFSKY, ERIC & JODDIE JAKUBOWICZ	57	1001	37			05199	00096	2	119 NO. 5TH AVE.
PENA, JUAN & PAULINO, YOANNY	31	503	36			06740	00561	2	12 WAYSIDE RD
PENA, MICHELLE & ANTHONY	52	803	57			06525	00374	2	239 LAWRENCE AVE.
PENN, ERNESTO & CONNIE	258	4111	9			06021	00747	2	7 EXETER ST.
PENN. R.R. CO. C/O TAX AGENT	10	104	4					5A	RIVER RD.

Taxing District 07 Highland Park

12 Middlesex County

Name of Owner Additional Owners	Page No.	Block No	Lot No.	Lot Qualifier	Account No.	Deed Book	Deed Page	Class	Property Location
PENNISI, JR, MARIO & LYUDMILA A	175	2705	30			05485	00062	2	504 BRAUN AVE.
PENTAVALLI, SRINIVAS & JYOTHSNA	34	503	43	C1103		06987	00065	2	1103 SHEP DR
PEPLINSKI, ROSELYN M	242	3902	21			04932	00762	2	176 DARTMOUTH ST
PEREZ, JOSE A	126	1903	10	C0513		05862	00671	2	123 SO. ADELAIDE AVE #5M
PERFETTI, LAWRENCE & MIMI	26	403	26					2	214 CLEVELAND AVE
PERLMAN, JEFFREY & ALEXANDER,ANDREA	94	1601	51			06527	00233	2	116 NO. 3RD AVE.
PERZAN, MARTIN & HELEN	44	704	1			03826	00675	2	76 LINCOLN AVE.
PESSIRILO, VALERIE S	157	2402	6			05876	00572	2	215 GRAHAM ST.
PESTKA, ROBERT & KAZUMI	129	2001	22					1	ELBERT COURT
PESTKA, ROBERT & KAZUMI	129	2002	3			05902	00859	2	2 ELBERT COURT
PETERSEN, JOSHUA & RAPETSKY, TIFFANY	154	2304	17			17519	01257	2	129 HARPER ST.
PETERSON, EMILY	144	2204	20			17886	00747	2	117 SO. 2ND AVE.
PETERSON, ROGER L & MARGARET G E	172	2703	5			06992	00487	2	320 GRAHAM ST
PETROVAN, SIMIOAN & DANIELA ETAL	149	2302	1	C0109		06487	00866	2	201 SO. 2ND AVE UNIT 21
PETRUCCI, FRANCINE -TRUSTEE	191	3001	23			03982	00142	4A	324 RARITAN AVE.
PETTER-LIPSTEIN, DANIEL C & AMI	170	2701	13			06079	00878	2	340 MANSFIELD ST
PETTY, JONATHAN & LAUREN	39	602	6			17161	01117	2	28 LINCOLN AVE.
PGR REALTY LLC	136	2201	4			06371	00665	4A	126 RARITAN AVE
PGR REALTY LLC	136	2201	8			06371	00665	4A	128 RARITAN AVE.
PIA, WENDY & REUBEN, ALISA	69	1201	22			04541	00756	2	48 HIGHLAND AVE.
PICHINSON, LEWIS & EILEEN	18	401	8					2	200 JACKSON AVE.
PIDRUCHNY, ANATOLY & NEDASHKIVSKA,S	167	2504	19			06107	00673	2	225 VALENTINE ST.
PILCH, DANIEL & SHIRA	59	1102	42			04918	00844	2	909 SO. PARK AVE.
PINE, LAWRENCE & WAID-PINE, CHAYA	246	3904	1			17253	00340	2	201 AMHERST ST.
PINELLI, ANTHONY	181	2804	13			06865	00277	2	412 MANSFIELD ST.
PINGITOR, BRYAN V & AUSTRIA, JOSEPH	117	1901	3			06754	00542	2	206 SO. ADELAIDE AVE
PINIZZOTTO, CARMELA	143	2203	27			04105	00668	2	111 SO. 1ST AVE.
PINIZZOTTO, ROSEMARIA	54	902	15			06196	00541	2	213 NO. 4TH AVE.
PINO FAMILY LP C/O ROSE PINO	100	1604	38			04382	00851	4A	327-337 RARITAN AVE
PINO, MICHAEL & CHRISTIANSEN, LAURA	209	3205	37			18547	00292	2	808 BENNER ST
PINSKY, HAROLD MARK & ROSEMARY ANN	113	1802	2	C0512		17272	01028	2	30 SO. ADELAIDE AVE #5M
PIPKIN,CLAYTON J&ANDERSEN,JESSICA L	161	2404	16			17856	01228	2	126 HILL ST.
PIRRI, MEGHAN E	147	2301	25			17689	01095	2	111 JOHNSON ST.
PISCIOTTA, C/O B. DASHI/QUICK CK	222	3603	3			05987	00466	2	124 WOODBRIDGE AVE
PISCIOTTA, C/O B. DASHI/QUIK CK	222	3603	5			06144	00217	4A	130 WOODBRIDGE AVE.
PISCIOTTA, JOHN & THOMAS	232	3801	5			06748	00387	2	1020 RARITAN AVE
PISETZNER, JOEL	41	701	8			04976	00881	2	44 LAWRENCE AVE.
PITCHER, GEORGE R. & LYNNE H.	131	2101	18					2	100 SO. 1ST AVE
PITCHER,GEORGE R & LYNNE H	138	2201	36					2	35 SO. 1ST AVE
PITTINSKY,DANIEL & LINDA	48	801	55					2	243 GRANT AVE
PIXLEY, JEDEDIAH H & SARA H	42	702	21			07005	00466	2	3 GRANT AVE.
PLACID BROOK ASSOCIATES	231	3702	20			03756	00834	4C	49 SO 9TH AVE
PLANTE, SEAN M	21	402	5.01	C0511		18716	01596	1	511 GREENLAND SQUARE
PLEASANT PLAINS REAL INVESTMENT LLC	106	1801	12			06554	00742	2	48 CEDAR AVE.
PLEASANT PLAINS REI LLC	196	3004	31			06910	00103	2	430 MAGNOLIA ST.
PLEETER, JACOB M	170	2701	22			18579	00414	2	414 SO. 4TH AVE
PLOTKIN, HENRY & SUSANNE PETICOLAS	51	803	41			04063	00146	2	258 LINCOLN AVE.
PMJ REALTY %PN MTG. CORP.	247	3905	6					1	165 WOODBRIDGE AVE.
PMJ REALTY INC.	228	3606	6					4A	184-188 WOODBRIDGE AVE.
PMJ REALTY INC.	228	3606	11			03530	00811	4A	190 WOODBRIDGE AVE
PMJ REALTY INC.	228	3606	12			04372	00611	2	214 CROWELLS RD.
POCHESCI, ANTHONY JR. & JUDITH	78	1304	9			03707	00309	2	14 NO. 10TH AVE.
PODDAR,AARUSHI & WHITE,RYAN GRAHAM	173	2703	24.01			18744	00863	1	319 DONALDSON ST
PODELL, JANET-TRUSTEE	102	1703	23			17614	01820	2	220 NO. 2ND AVE.
POLICASTRO,MICHAEL	162	2404	25			04897	00639	2	524 SO. 2ND AVE.
POLINSKY, S & TRAEGER-POLINSKY, E	115	1802	2	C0705		17737	01259	2	30 SO. ADELAIDE AVE #7E
POLLACK, AMEE	148	2302	1	C0089		06718	00216	2	201 SO. 2ND AVE UNIT 41
POLLACK, SUSAN D	187	2902	34			06270	00264	2	227 SO. 4TH AVE
POLLAK, BENJAMIN & DEGRAW, NICOLE	158	2402	19			17123	01918	2	334 FELTON AVE.
POLLAK, WILLIAM E & PHYLLIS	54	902	13			06698	00547	2	209 NO. 4TH AVE.
POLLARD, JENNIFER & COFFMAN, JON	211	3301	7.01			18527	01633	1	402 SO. 7TH AVE
POLLITZER, JEFFREY	244	3902	61			06187	00029	2	175 EXETER ST.
POLO, H JAMES & POLOS, RITA	184	2901	31			06156	00332	2	224 SO. 4TH AVE.
POLOS, H JAMES & RITA	99	1604	26			06295	00741	2	316 DENISON ST.
POLOS, H JAMES & RITA	99	1604	27			18412	00334	2	320 DENISON ST.
POLOS, H JAMES & RITA	99	1604	28			06295	00746	2	322 DENISON ST.
POLOS,H.JAMES & RITA	128	2001	15.06			04274	00768	2	48 SKYVIEW TERRACE

Taxing District 07 Highland Park

12 Middlesex County

Name of Owner Additional Owners	Page No.	Block No	Lot No.	Lot Qualifier	Account No.	Deed Book	Deed Page	Class	Property Location
POMERANTZ PROPERTIES, L.P.	190	3001	1			04047	00171	4A	300 RARITAN AVE.
POMPER, GERALD M	159	2403	22			06483	00477	2	348 SO. 3RD AVE
PONERY, ABDUL S & SAMED, NISHIMOLE	102	1703	8			05831	00271	2	99 MONTGOMERY ST.
POPE, DONNA MARIE	185	2901	49			06970	00176	2	318 SUMMIT PL.
POPOVITCHENKO,TATIANA&MUNOZ,ROBERTO	16	304	31			17548	01093	2	424 GRANT AVE.
PORRAS, MINOR QUIROS & JAMIE QUIROS	215	3403	10			17505	00709	2	705 EDEN AVE
POSTELNIK,JASON & ESTELLE,REBECCA	61	1103	22			17521	00380	2	606 ABBOTT ST.
POSY, KENNETH & SHOSHANA	213	3301	103			05974	00358	2	419 SO. 5TH AVE.
POTTÉR, JONATHAN & HEPBURN, ALEXA	35	503	43		C1201	06770	00383	2	1201 SHEP DR
POTTER, RYAN J	41	701	9			17523	00917	2	40 LAWRENCE AVE.
POULEV,ALEXANDER A.& RENETA B.	246	3903	15			04388	00455	2	168 EXETER ST.
POWELL,MICHAEL & SUSAN L.	234	3804	8			04513	00621	2	11 MARLBOROUGH RD.
POWLEN, RICHARD A & LEVEY, JILL A	151	2302	29			04954	00425	2	228 FELTON AVE
POZOTRINGO, GIANCARLO	85	1403	51			18451	00124	2	420 DENISON ST.
PRAMER REAL ESTATE, LLC	139	2202	6.01			04779	00533	4A	226 RARITAN AVE.
PRAY, CARL & FORSBERG,MARY	96	1602	20			03497	00577	2	317 DENISON ST.
PRENDINI, LORENZO & ELIZABETH	9	103	5.01		C0027	06201	00813	2	53 L'AMBIANCE COURT BLDG3
PRESBY,HERMAN & ROCHELLE	12	202	12			05144	00033	2	467 LINCOLN AVE.
PRESSEISEN, DAVID P & GERALDINE	236	3806	12					2	1017 MCCALLUM PL.
PRICE, MARTIN A & KATIE R	110	1802	1.21			17566	01340	2	40 PENZIAS PLACE
PRINCE, EDWARD D. & ABBY F.	212	3301	82			04757	00150	2	703 SO. 5TH AVE
PRINCE, LILY	126	1903	10		C0507	00000	00000	2	123 SO. ADELAIDE AVE #5G
PRINCZ, HOWARD N	47	801	44			18543	01503	2	312 HARRISON AVE.
PROPST, WILLIAM	203	3107	1			06176	00855	2	700 MAGNOLIA ST.
PRUCE,MARILYN&SHIRA LYNN&GOLAN,OMRI	190	3001	11			17899	00676	2	309 MAGNOLIA ST
PRUSS, ALAN & JACQUELINE FERN	107	1801	19			17384	00360	2	210 CEDAR AVE
PRUZANSKY, JOSHUA & ADINA	67	1107	50			04650	00079	2	141 NO. 10TH AVE.
PUNIELLO, ANTHONY & FRANCOISE	47	801	41					2	302 HARRISON AVE.
PUSKAS, FRANK R & ELIZABETH D	193	3002	33			05298	00415	2	23 SO. 4TH AVE.
PUTHUMANA, PHILIP & JACOB, SNEHA	3	103	4.02		C1004	06363	00824	2	1004 LEIA LANE
QIAN, QIUBING & CAI, YUEMEI	3	103	4.02		C1002	17118	00816	2	1002 LEIA LANE
QIAO, WEIDONG & FANG, SHIYU	223	3603	24			06670	00870	2	240 INZA ST.
QU, XIAODONG & YU, JINGFEN	88	1502	40			06301	00823	2	308 NO. 4TH AVE.
QUALLS, BARRY V & MOHAMED, TAREK M	147	2302	1		C0010	17463	00491	2	201 SO. 2ND AVE UNIT 8
QUIGLEY, DOROTHY	80	1401	44					2	441 DENISON ST.
QUINONES, JOSEPH R & JASMIN D	19	402	5.01		C0301	18363	00548	2	301 DICKSON CT
QUIRK, JAMES F & JEANNE	230	3701	12			18202	00681	2	818 RARITAN AVE
QURESHI, IMRAN I	138	2201	31			06325	00699	2	19 SO. 1ST AVE.
QUYAM, MOHAMMED ABDUL	252	4102	1			17205	00918	2	1158 RARITAN AVE.
RAAGAS, RIZA B & MAY, BERNARD F	6	103	4.02		C2102	07052	00435	2	2102 ETHAN LANE
RABAEV, YELISEY & GOLDIE O	65	1106	19			06378	00501	2	138 NO. 10TH AVE
RABBI PESACH RAYMON YESHIVA	10	105	7.02			03209	00688	15D	RIVER RD
RABIN, MICHAEL D-TRUSTEE	189	2904	46			18594	00523	2	325 MANSFIELD ST.
RACEWAY REALTY, LLC	105	1801	1			05463	00074	4A	60 RARITAN AVE
RADZINSKI, MAYA MIRIAM	170	2701	11.01			17079	01554	2	332 MANSFIELD ST
RAFI, MOHAMED M & SHAILA	249	3908	7			06479	00044	2	215 EXETER ST
RAGHUNANDAN, PAMELA S	24	402	5.01		C1002	18647	01024	2	1002 GREENLAND SQUARE
RAHI, GEORGE	143	2204	4			04943	00537	2	218 MAGNOLIA ST.
RAHN, MICAH & AMY	86	1501	21			06569	00584	2	225 WAYNE ST.
RAI, MANISH & OMHARE, NEHA	35	503	43		C1413	06751	00584	2	1413 HUDSON CIRCLE
RAINWATER, WILLIAM & DEBRA	160	2404	2					2	137 GRAHAM ST.
RAJAGOPALAN, KRISHNAN	35	503	43		C1205	17574	00528	2	1205 SHEP DR
RAJPAP, NOOR M & NASIM-TRUSTEES	250	3908	12			17750	01836	4A	221 WOODBRIDGE AVE
RAJPAP, NOOR M	249	3908	10			17883	01681	2	213 WOODBRIDGE AVE
RALPH, RICHARD	106	1801	6			04101	00590	2	32 CEDAR AVE.
RAMAKOTI, BALASUBRAMANI	22	402	5.01		C0709	18655	01629	2	709 GREENLAND SQUARE
RAMCHANDANI,DINESHKUMAR & PUNJABI,T	6	103	4.02		C1903	06315	00596	2	1903 GABRIEL LANE
RAMETTA, JR, JOHN R	240	3810	33			05764	00423	2	140 BARNARD ST
RAMJATTAN, RYAN & CHITRANIE	75	1302	2			18622	00091	2	706 ABBOTT ST.
RAMSAROOP, Y. & M.	94	1601	45					2	237 DENISON ST.
RANKIN, SHÉRI J-TRUSTEE	132	2101	33			18165	00864	2	25 CEDAR AVE
RAPPAPORT, YEHUDA & EVA	239	3810	24			06139	00556	2	112 BARNARD ST.
RARANTA, ADRIANA	218	3407	36			18703	00408	2	257 SO. 9TH AVE.
RAREHIGH LLC	104	1704	52			17156	00198	4A	65 RARITAN AVE.
RASKA, KAREL & JANA	16	303	14					2	400 HARRISON AVE.
RASMUSSEN, ANNA L.	229	3607	13			03738	00474	2	11 LEWIS ST
RASMUSSEN, CHRIS & JONES, JENNIFER	156	2401	28			04531	00135	2	411 SO. 1ST AVE.

Taxing District 07 Highland Park

12 Middlesex County

Name of Owner Additional Owners	Page No.	Block No	Lot No.	Lot Qualifier	Account No.	Deed Book	Deed Page	Class	Property Location
RASPA,SALVATORE & ELIZABETH C.	66	1106	39			04131	00601	2	101 NO. 9TH AVE
RATTANAUDOM, KANOKROSE & SUKSUCHEEP	82	1402	29			06229	00190	2	43 NO. 5TH AVE.
RATYOSYAN,ARET & BATMAN-RATYOSYAN,N	166	2503	23			06389	00574	2	707 SO. 1ST AVE.
RAUCH, DOVID & ADINA AIDEL	16	303	15			07004	00726	2	406 HARRISON AVE.
RAUSCH, HELEN	253	4103	2					2	1200 RARITAN AVE.
RAVAL, MANANKUMAR & MADHVI	20	402	5.01	C0405		17918	00294	2	405 DICKSON CT
RAVEE, GALIA	121	1903	10	C0103		07024	00507	2	123 SO. ADELAIDE AVE #1C
RAVEE, GALIA	122	1903	10	C0111		06683	00094	2	123 SO. ADELAIDE AVE #1K
RAVEE, GALIA	124	1903	10	C0306		17121	01721	2	123 SO. ADELAIDE AVE #3F
RAVEE, SAM & GALIA	137	2201	12			04333	00026	2	18 SO. 2ND AVE.
RAVEE, SAMUEL & GALIA	233	3802	3.02			03895	00238	2	16 MERILIND AVE.
RAVENS, STANLEY & SONDRRA	46	801	36					2	250 HARRISON AVE.
RAYMON,HILLEL & SUSAN M.	11	201	4					2	461 HARRISON AVE.
RD HOME SOLUTIONS LLC	259	4112	9			18583	01172	2	6 DUCLOS LANE
REBADAVIA, ALFREDO	39	601	9			18725	00289	2	27 WALTER AVE.
REBARBER, ELLEN	132	2102	1			06263	00650	2	202 SO. 1ST AVE.
REBARBER, WAYNE	100	1604	46			06913	00601	4A	307 RARITAN AVE.
RECHTMAN,STEPHEN M & LEVINE,SARAHK	21	402	5.01	C0510		18578	00675	1	510 GREENLAND SQUARE
RECINOS, ELDER & YARITZA	226	3604	56			18717	01586	2	247 INZA ST.
RECORD, ALBERT L & NEES, MARTHA	16	304	32			05297	00853	2	426 GRANT AVE.
RECTO, AARON & MAY	150	2302	15			17318	01719	2	311 SO. 2ND AVE.
RECTO, GILBERT OWEN	79	1305	7			06978	00838	2	1014 ABBOTT ST.
RECTOR, JENNIFER C	51	803	40			06925	00192	2	252 LINCOLN AVE.
RECTOR, STEPHEN S & GAIL-TRUSTEES	32	503	43	C0501		06998	00528	2	501 MIA DR
REDLICH,ALAN T.	14	302	22			04781	00231	2	437 HARRISON AVE.
REESE,STEPHEN J.& ANN M.	8	103	5.01	C0003		04251	00405	2	5 L'AMBIANCE COURT BLDG 1
REFORMED CHURCH HPAHC	142	2203	14			06708	00721	15D	114 SO. 2ND AVE.
REFORMED CHURCH OF HIGHLAND PARK	90	1503	19			17449	00863	15D	202 NO. 3RD AVE.
REFORMED CHURCH OF HIGHLAND PARK	142	2203	10			17308	00764	15D	100 SO. 2ND AVE.
REFORMED CHURCH OF HIGHLAND PARK	193	3003	1					15D	101 SO 3RD AVE
REFORMED CHURCH OF HIGHLAND PARK	238	3809	25			17449	01269	15D	212 AMHERST ST.
REFORMED CHURCH OF HP AFFORDABLE H	107	1801	28			18644	00016	2	59 SO. ADELAIDE AVE.
REFORMED CHURCH OF HP AFFORDABLE	120	1902	15			17260	00765	15D	428 CEDAR AVE.
REFORMED CHURCH OF HP AFFORDABLE	141	2202	29			06134	00464	15D	19-21 SO. 2ND AVE
REFORMED CHURCH OF HP AFFORDABLE	141	2202	31			05980	00644	15D	11 SO. 2ND AVE
REFUAH, INC.	197	3101	23			04397	00618	4A	27 SO. 5TH AVE
REGA 481 SOUTH 2ND AVENUE LLC	157	2402	12			06170	00364	4C	481 SO. 2ND AVE
REGA 515 SOUTH 1ST AVENUE LLC	161	2404	9			06841	00609	4C	515 SO. 1ST AVE
REGA 7-11 BYRON STREET LLC	143	2203	20			06574	00104	4C	117 BENNER ST
REICH, CHARLES & MARILYN	51	803	46			04943	00843	2	324 LINCOLN AVE.
REID, YENIT	214	3402	25			06597	00676	2	437 SO. 7TH AVE
REIL, KURT & ERIC & PINELL, KRISTEN	219	3601	2			04351	00812	2	84 WOODBRIDGE AVE.
REISS, MICHAEL & ESTHER	15	303	13			04614	00080	2	401 GRANT AVE.
REISS, NATHAN & ROSE	91	1504	23					2	308 WAYNE ST.
RELIABLE RENTALS LLC	162	2404	26			06961	00566	2	526 SO. 2ND AVE.
REN, PING	36	503	43	C1424		06721	00878	2	1424 HUDSON CIRCLE
REN, QIAOLIN & MA, YUHUI	228	3607	1			17078	01324	2	16 LABAKAN PL.
RENDSBURG, GARY A & MELISSA A	149	2302	1	C0112		17401	01560	2	201 SO. 2ND AVE UNIT 24
RENNA, JEREMY & TOBY	127	2001	3.01			06322	00354	2	254 SO. ADELAIDE AVE
RENNERMALM, ASA	166	2504	4			06748	00837	2	212 DONALDSON ST
RESCH, TIMOTHY	235	3805	20			05451	00080	2	9 AMHERST ST
RESESKA, PETER & THERESE SAULO	188	2903	5			05772	00215	2	411 SO. 3RD AVE
RESESKA, PETER & THERESE	131	2101	24			06086	00109	2	120 SO. 1ST AVE
RESNICK, MASON & LORI-TRUSTEES	133	2103	18			18334	01518	2	518 SO. 1ST AVE
REYES, ALMA E	200	3104	1			05919	00042	2	46 WOODBRIDGE AVE
REYES, JUAN & GOMEZ, LOURDES	176	2706	5			04809	00600	2	525 SO. 3RD AVE.
REYES, JUAN AVILA & AVILA, NIXIDA	220	3601	34			17857	00849	2	215 VOLKERT ST
REYNOLDS, JAMES & CATLIN, LISA	185	2901	47.01			04535	00479	2	312 SUMMIT PL.
REYNOLDS, REBECCA B	119	1902	2			07008	00712	2	203 SO. ADELAIDE AVE
REYNOSO, RAMIRO & HEBERLEIN, ELIZA	152	2303	11			18292	00442	2	220 SO. 3RD AVE.
RHEIN, JACQUELINE A.	180	2803	40			04285	00313	2	423 VALENTINE ST.
RHODE,WILLIAM G.& ZENICE C.	245	3903	5			04124	00429	2	181 DARTMOUTH ST.
RICCARDI,JODI A & TANNER,JENNIFER E	103	1704	28			06189	00254	2	104 NO. 2ND AVE.
RICCIO,MICHAEL E & MORIARTY,GINA M	187	2902	35			17515	00516	2	225 SO. 4TH AVE
RICE, EUGENE F. & KOLVA, JEANNE M.	166	2504	9			03969	00071	2	228 DONALDSON ST.
RICEMAN, DAVID & ARNEY, SUSANNE	56	1001	17			04425	00782	2	130 NO. 6TH AVE.
RICHARD, E HOWARD-TRUSTEE	55	903	30.01			17351	01733	2	366 NO. 4TH AVE

Taxing District 07 Highland Park

12 Middlesex County

Name of Owner Additional Owners	Page No.	Block No	Lot No.	Lot Qualifier	Account No.	Deed Book	Deed Page	Class	Property Location
RICHARDS,C. &UBRY,DONALD C/O UBRY'S	104	1704	47			17184	01127	4A	115 RARITAN AVE
RICHARDSON, SHAUN & KENESHA	189	2904	39			04431	00257	2	306 SO. 4TH AVE.
RICHMAN, PETER & DEBORAH	55	903	21					2	336 NO. 4TH AVE.
RICHMAN, STEVEN H & JUDITH M	169	2506	13			05229	00418	2	236 VALENTINE ST.
RIEGNER, IRENE	112	1802	2	C0404		06390	00813	2	30 SO. ADELAIDE AVE #4D
RIFKIN, JOSHUA & BRESSLER, ALIZA	64	1105	38			18588	01232	2	807 ABBOTT ST.
RITZER, MICHAEL & FLOREEN	134	2103	25			06387	00058	2	65 DONALDSON ST.
RIVER LLC	28	502	4			05670	00802	4C	2 RIVER RD.
RIVER RIDGE CONDO ASSN.	110	1802	2	C0001		4125	00053	2	30 SO. ADELAIDE AVE.
RIVER RIDGE CONDO ASSOC.	110	1802	2					15F	30 SO. ADELAIDE AVE.
RIZCO, PATRICK	201	3105	8			18724	00999	2	118 SO. 6TH AVE
RIZITIS, MICHAEL & EVANGELIA	160	2403	34					2	306-308 SO. 3RD AVE
RIZVI, SYED A & HAIDARI	19	402	5.01	C0306		18433	00005	2	306 DICKSON CT
RIZZA, GINA M & HERSCH, JEFFREY	218	3407	34			07039	00323	2	261 SO. 9TH AVE
ROBERTS, SARA M	126	1903	10	C0510		06724	00680	2	123 SO. ADELAIDE AVE #5J
ROBINS, NADINE & SHIFFMAN, MARCIA	125	1903	10	C0410		03803	00983	2	123 SO. ADELAIDE AVE #4J
ROBINSON, MARC D	188	2903	3			06685	00264	2	316 HARPER PL.
ROCHA, RICARDO & LICHT, JOHN	54	901	28			17612	01485	2	371 NO. 4TH AVE.
ROCKE,JOHN	203	3107	13			04526	00102	2	116 SO. 8TH AVE.
ROCKMAN, JUSTIN	165	2502	21			17760	00875	2	215 DONALDSON ST
ROCKOFF, EDWARD & MICHELE	65	1106	6					2	166 NO. 10TH AVE
RODERMAN, JEFFREY & AUDREY	169	2506	3			04809	00420	2	201 RIVERVIEW AVE
RODKIN,ROBERT L.	126	1903	10	C0504		04729	00353	2	123 SO. ADELAIDE AVE #5D
RODRIGUEZ, RAUL & AMANDA	63	1105	18			18137	00188	2	134 NO. 9TH AVE.
ROESENER, ROBERT & ELIZABETH	41	702	1			05439	00392	2	22 HARRISON AVE.
ROESENER, ROBERT & ELIZABETH	199	3103	18			06442	00084	2	27 SO. 7TH AVE
ROESENER,ROBERT & ELIZABETH	141	2202	25					2	25 SO. 2ND AVE.
ROGERS, WALTER & KLINGER, S.	169	2505	21					2	111 RIVERVIEW AVE.
ROGERS,MICHAEL & GRAGEN,MARY ELLEN	133	2103	19			06849	00177	2	604 SO. 1ST AVE
ROGLIERI, ANTHONY & JACQUELINE	247	3904	12			03606	00950	2	200 BARNARD ST
ROJAS, ROGELIO, JR	221	3602	29			06870	00840	2	241 SO. 10TH AVE.
ROJAS-CASTANEDA, R & ROJAS, B	202	3106	10			06320	00455	2	118 SO. 7TH AVE.
ROLAND, ROSA CICERO	201	3104	23			07051	00479	2	11 SO. 8TH AVE
ROMANO, EILEEN PATRICIA DUFFY	258	4110	13			04035	00105	2	1615 PARKER RD.
ROMANO, JEROME	199	3103	5					4A	34 WOODBRIDGE AVE
ROMANO, JOSEPH & EILEEN	145	2204	24			00277	03691	2	112 SO. 3RD AVE
ROMANO, JOSEPH F. & GLADYS	174	2705	7					1	433 SO. 3RD AVE.
ROMANO,JEROME C.	199	3103	4			04218	00469	1	34 WOODBRIDGE AVE
ROMANOSCHI, OVIDIU & SIMONA	186	2902	2.02			05712	00794	2	219 SO. 4TH AVE
ROMERO, ALVARO	154	2304	16			18584	00795	2	310 SO. 2ND AVE.
ROMERO, CYNTHIA & SCAFFO, CONSUELO	177	2801	60			18633	00467	2	444 SO. 5TH AVE
ROMERO, JOSE D. & ALVAREZ, MARIA E.	220	3601	26			04595	00252	2	239 VOLKERT ST
ROMSTED,LAURENCE & JEAN	95	1601	59					2	228 MONTGOMERY ST.
RONDON, LISA C & RONALD	9	103	5.01	C0017		18626	00704	2	33 L'AMBIANCE COURT BLDG2
RONDOS, MICHAEL & EMILIA	252	4003	14			04516	00666	2	100 DUCLOS LANE
RONG, XIAOCHUN & HE, BIN	102	1703	11			04423	00727	2	91 MONTGOMERY ST.
ROSA, EVELYN	233	3803	16			05549	00890	2	15 MERILIND AVE.
ROSALLES, JUANA M. & JUAREZ, M.X.	230	3701	15			04537	00862	2	2 SO. 9TH AVE.
ROSARIO, CHARLES C. & NADINE, C.	166	2504	6			03791	00738	2	218 DONALDSON ST
ROSCHER, BRIAN & SARAH	254	4104	12			06425	00798	2	1509 CENTRAL AVE
ROSE, MARC L.	188	2903	8			04080	00227	2	311 MANSFIELD ST.
ROSEN, IRA M. & HEIDI F.	69	1201	1			04621	00362	2	120 HIGHLAND AVE
ROSEN,MITCHEL & WENDY	164	2502	4			03970	00229	2	212 GRAHAM ST
ROSENBERG,MICHAEL & TERRI G.	128	2001	15.03			04326	00126	2	32 SKYVIEW TERRACE
ROSENBLATT, DANIEL & SARA R	40	701	1			05175	00355	2	8 HARRISON AVE.
ROSENFELD, ELIEZER & DEBRA LYNN	249	3908	5			03675	00011	2	211 EXETER ST
ROSENFELD, JANE S	59	1102	40			05235	00336	1	SO. PARK AVE.
ROSENFELD,LAWRENCE & ARLENE	244	3902	50					2	147 EXETER ST.
ROSENSCHEIN,DOV J & FEIRING,JULIA D	146	2301	23			17623	01108	2	117 JOHNSON ST.
ROSENSTEIN, JUDITH E	185	2901	46			06147	00442	2	223 SO. 3RD AVE.
ROSENSTOCK, SARAH DINAH	258	4111	14			17649	01169	2	2 ALCAZAR AVE.
ROSENTHAL, GERALD & MCGRATH, MEGAN	147	2301	27			18601	01759	2	215 SO. 1ST AVE.
ROSENTHAL, MARK A & ELLY	116	1802	5			17358	01398	2	50 SO. ADELAIDE AVE
ROSENTHAL, YAIR & GOLDDBERG, MARSHA	212	3301	87					2	451 SO. 5TH AVE.
ROSENTHAL,YAIR & GOLDBERG,MARSHA	212	3301	86			04803	00397	1	455 SO. 5TH AVE
ROSLEWICZ,ROBERT & CHAPMAN,JENNIFER	137	2201	20			05175	00861	2	123 MAGNOLIA ST.
ROSS, DANIEL J & DANIELLA R	136	2105	1			06077	00661	2	802 SO. 1ST AVE.

Taxing District 07 Highland Park

12 Middlesex County

Name of Owner Additional Owners	Page No.	Block No	Lot No.	Lot Qualifier	Account No.	Deed Book	Deed Page	Class	Property Location
ROSS, RICHARD B	63	1104	38			05695	00531	2	115 NO. 7TH AVE.
ROSS, JOSHUA & SHUCHATOWITZ, REBECCA	153	2303	26			06158	00644	2	244 BENNER ST.
ROSSETTI, ELISA	123	1903	10	C0213		17653	01165	2	123 SO. ADELAIDE AVE #2M
ROSSETTI, ELISA	138	2201	24			06733	00242	2	123 PARK PL.
ROST, FAITH H-TRUSTEE VARALLO-TRUST	202	3106	26			06745	00612	2	602 MAGNOLIA ST
ROST, NORMAN & FAITH	90	1503	21					2	223 MONTGOMERY ST.
ROTH, STEVEN I. & LINDA S.	165	2502	22			04380	00631	2	207 DONALDSON ST.
ROTHBAUM, PEGGY	148	2302	1	C0039		03678	00417	2	201 SO. 2ND AVE UNIT 36
ROTHBERG, ROBERT C	38	504	9			06686	00530	2	25 HARRISON AVE.
ROTHBERG, TERRY CHAZAN	127	2001	10.06			06313	00818	2	5 PARK VIEW TERRACE
ROTHSTEIN, BETZALEL & CHANA	258	4111	1			06596	00781	2	1702 CENTRAL AVE
ROTHSTEIN, EUGENIA	111	1802	2	C0304		04000	00808	2	30 SO. ADELAIDE AVE #3D
ROTHWELL, PHILLIP C/O SUPERIOR MGMT	210	3207	7			05137	00817	2	908 AURORA ST
ROUSMANIERE, CHIALI & ROUSEMANIERE, J	92	1504	42			06855	00638	2	313 MONTGOMERY ST.
ROVINS, CINDY A	153	2303	24			05761	00381	2	219 FELTON AVE
ROVNER, JAY & HELEN	71	1204	6					2	115 HIGHLAND AVE.
ROWE, JASON R & ANNE OLSON SWANSON	151	2302	23			17369	01721	2	320 FELTON AVE.
ROWEDDER, CECILIA A	161	2404	10			05544	00365	2	511 SO. 1ST AVE.
ROZEN, CHAYA ETTTEL & JEFFREY JOSEPH	55	903	23			18289	01257	2	338 NO. 4TH AVE.
ROZETT, ILANA	234	3804	6			03443	00430	2	1219 CENTRAL AVE
RUBEN, YESUDAS & SANDHYA	36	503	43	C1421		06778	00404	2	1421 HUDSON CIRCLE
RUBENSTEIN, HAROLD & CINDY	43	703	7			04824	00055	2	42 GRANT AVE.
RUBIN, BENJAMIN N	107	1801	30			18323	01502	2	51 SO. ADELAIDE AVE.
RUBIN, STEVE L	117	1803	10			17112	01819	2	66 SO. ADELAIDE AVE.
RUBIN, PHILLIP & LYNN	66	1106	33					2	110 NO. 10TH AVE
RUDOLPH, CARL & SANDRA A	247	3905	1			06562	00858	2	201 BARNARD ST
RUGGERI, JOSEPH & LISA L	86	1501	17			05262	00701	2	233 WAYNE ST.
RUGGIERI, JASON	14	302	16			17669	01508	2	428 CLEVELAND AVE.
RUGGIERO, ANDREW & JOSEPHINE	72	1205	27			06293	00269	2	1316 DRIER PL
RUIZ, DIRK & BECK, LAURA	101	1702	2			06401	00096	2	92 LAWRENCE AVE.
RUIZ, LUCY	226	3604	55			04473	00601	2	253 INZA ST.
RUSS, OLIVER & BEVERLY	131	2101	25			04695	00076	2	67-69 BENNER ST.
RUSS-FISHBANE, ELISHA R & TAMMY L	164	2502	9			06841	00603	2	232 GRAHAM STREET
RUSSO, MARK V & UMBROUGH, KAMARA M	154	2304	22			18238	00038	2	119 HARPER ST.
RUSSONIELLO, C & MAC GIBENY, M	218	3407	32			06363	00241	2	265 SO. 9TH AVE
RUTGERS UNIVERSITY % REAL EST ADMIN	1	102	9					15A	RIVER RD
RUTGERS UNIVERSITY % REAL EST ADMIN	10	103	11					15A	CEDAR LANE - REAR
RUTGERS UNIVERSITY % REAL EST ADMIN	10	103	12					15A	CEDAR LANE - REAR
RUTGERS UNIVERSITY C/O W RICHARDSON	1	102	8.01					4C	RIVER RD
RYAN, MARY MARGARET	91	1504	22			06017	00579	2	306 WAYNE ST.
RYAN, SHARON	172	2702	13			17267	00238	2	514 SO. 4TH AVE.
S & D NAVE COMPANY LLC	70	1202	5			04703	00662	4A	1119 RARITAN AVE
SAAD, TOUFIC & SUE ELLEN	80	1401	35			04425	00755	2	424 MONTGOMERY ST.
SABATINI, ROSELLA	162	2501	13			04504	00270	2	610 SO. 2ND AVE
SABNIS, SATISH & SARIKA	9	103	5.01	C0021		18148	00341	2	41 L'AMBIANCE COURT BLDG3
SACHTER, ELI & LEA	60	1103	16					2	118 NO. 7TH AVE
SACKROWITZ, H B & SACROWITZ, M-TRUSTEES	212	3301	83			06001	00241	2	617 SO. 5TH AVE
SADE, SHLOMO & AMDUR, TOVA	256	4107	4			04548	00317	2	117 ROLFE AVE
SAFIR, KENNETH & SUSAN	89	1503	5			04001	00548	2	221 NO. 2ND AVE.
SAFRAN, JEREMY & LAURA	59	1102	45			05772	00038	2	1009 SO. PARK AVE.
SAGARWALA, MEGHA S	225	3604	26.01			06067	00329	2	260 KARSEY ST.
SAGIREDDY, TILAK R & VARALAKSHMI	20	402	5.01	C0502		18546	01110	2	502 GREENLAND SQUARE
SAIFF, BARTON	256	4107	13.01			04574	00186	2	1416 CENTRAL AVE
SAILOR, ROOSEVELT VANORAH	208	3205	7			04605	00259	2	213 SO. 8TH AVE
SAIT, SAMEER F & MANSOOR, ZAIBA	21	402	5.01	C0606		18699	00243	1	606 GREENLAND SQUARE
SALAZAR, AURA V. & SZKLARUK, BORIS	143	2204	3			04465	00470	2	214 MAGNOLIA ST
SALAZAR, VANESSA M	149	2302	1	C0106		17020	00488	2	201 SO. 2ND AVE UNIT 18
SALAZAR, VANESSA	177	2801	4			07025	00102	2	436 MANSFIELD ST.
SALEEM, M. AHAMED & SAJIDHA	80	1401	32			04835	00841	2	418 MONTGOMERY ST.
SALERNO, BARBARA	80	1401	36			05319	00733	2	426 MONTGOMERY ST.
SALIME, ZAKIA	130	2101	6			06461	00581	2	11 CEDAR AVE.
SALINAS, LUIS MIGUEL & TORI KAREN	111	1802	2	C0307		17576	00710	2	30 SO. ADELAIDE AVE #3G
SALIT, STEVEN, ANN & EDYTHE	127	2001	10.02			03767	00382	2	402 VALENTINE ST
SALKIN, SAUL & THEIN, MARYANN	182	2804	30			38990	00815	2	411 BECKER ST
SALOMON, BENJAMIN & ETHEL	73	1207	32			03579	00986	2	27 LEXINGTON AVE.
SALTER, BRANDEN & ROIG, IVANA	133	2103	7			17857	00815	2	404 SO. 1ST AVE.
SALTZMAN, JASON & ROSEN, AMANDA	88	1502	38			06837	00376	2	300 NO. 4TH AVE.

Taxing District 07 Highland Park

12 Middlesex County

Name of Owner Additional Owners	Page No.	Block No	Lot No.	Lot Qualifier	Account No.	Deed Book	Deed Page	Class	Property Location
SALVATION ARMY NEW BRUN CORP	180	2802	57			04382	00146	15D	428 GRAHAM ST.
SAMA, VENUVARDHAN R & NALLA, SWETHA	34	503	43	C1003		06755	00001	2	1003 SHEP DR
SAMEL, SHMUEL & RIVKA	81	1401	49			07018	00462	2	427 DENISON ST.
SAMIT, SAUL & THEA	47	801	42					2	308 HARRISON AVE.
SAMUEL, MICHEL & ASHAMALLA, APPER	234	3805	8			05516	00258	2	1144 RARITAN AVE
SAN, ANDRES, ARIEL B & JOHANNA V	21	402	5.01	C0508		18649	01228	2	508 GREENLAND SQUARE
SANCHEZ, JESUS A & GLORIA	207	3204	13			06679	00639	2	237 SO. 7TH AVE.
SANCHEZ, CELSO J.&DESANCHEZ,KAREN H.	69	1201	14					2	102 HIGHLAND AVE.
SANCHEZ,PATRICIA & CELSO	64	1105	61			04328	00262	2	147 NO. 8TH AVE.
SANCHEZ-OCANA,YAMMEL&CRANE,STEPHEN	33	503	43	C0504		06834	00011	2	504 MIA DR
SANCHIT, SANCHIT	33	503	43	C0703		06820	00178	2	703 MIA DR
SANDLER, MARGARET	82	1402	13.01			04378	00540	2	48 NO. 6TH AVE
SANIKOMMU, NAGAPRADEEP & YATHAM, N	22	402	5.01	C0702		18634	00308	2	702 GREENLAND SQUARE
SANKAR, VINOD & BAKTHISARAN, DHANYA	4	103	4.02	C1203		06353	00450	2	1203 ELLA LANE
SANKARAN, MAHALAKSHMI & RAMAMOORTHY,P	108	1802	1.06			17873	01457	2	10 PENZIAS PLACE
SANTANA, NOELIA D	36	503	43	C1511		06782	00860	2	1511 HUDSON CIRCLE
SANTORA, ROBERT & ROSENHAND,TRACY	246	3904	3			03974	00896	2	211 AMHERST ST
SANTOS, JESSE & CARR, JEREMY	259	4111	15			17379	01118	2	1716 CENTRAL AVE
SAPER, NOAM ISAAC & RACHEL ELLEN	178	2801	69			18596	00630	2	419 GROVE AVE.
SARANGAM, SAI SUNEEL	20	402	5.01	C0404		18196	01400	2	404 DICKSON CT
SARMIENTO, GIOVANNI	192	3002	15			06429	00512	2	44 SO. 5TH AVE.
SARNAK,KENNETH A. & JUDITH	248	3906	13					2	208 DARTMOUTH ST.
SARZEN, ARTHUR & JACQUELINE A	119	1902	6					2	219 SO. ADELAIDE AVE.
SASIDHARAN,ROHITH & BABU,ASWINI S	22	402	5.01	C0703		18665	00834	1	703 GREENLAND SQUARE
SASS, LOUIS & NAYMAN, SHIRA	68	1107	55			6486	00792	2	165 NO. 10TH AVE
SASSO, STEPHANIE	171	2701	33			05543	00435	2	327 BECKER ST
SAVILLE, DUDLEY A. & JACOB, AMY	167	2504	16			05304	00268	2	235 VALENTINE ST
SAVVA, ANDREAS S	233	3803	1			06912	00603	2	1120 RARITAN AVE.
SCARLET REALTY	81	1401	48			06611	00549	2	429 DENISON ST.
SCHAFFER,THEODORE & KORTREY, BONNIE	17	401	2			06355	00076	2	215 CLEVELAND AVE.
SCHANLER, RICHARD & MARY	59	1101	6			18424	00388	1	SO. PARK AVE.
SCHANZER, HENRY & SHEILA	151	2302	17			03821	00130	2	323 SO. 2ND AVE.
SCHARF, ALLISON	151	2303	1			17493	00393	2	232 BENNER ST.
SCHARF, BARBARA R.	42	702	9			04001	00730	2	86 HARRISON AVE.
SCHATZ, NAOMI	174	2705	1			06728	00319	2	441 SO. 3RD AVE.
SCHECTER, SUSAN DEBRA	123	1903	10	C0206		18681	01388	2	123 SO. ADELAIDE AVE #2F
SCHEINER, MARC & IDA	46	801	34			04796	00077	2	238 HARRISON AVE.
SCHEMENG, J R & KRANICH, N C-TRUSTEES	60	1103	8			06777	00244	2	136 NO. 7TH AVE.
SCHEMLING, ERIC & DEBORAH	38	601	1			04913	00845	2	49 RIVER RD.
SCHENCK, MARY-LOW	248	3906	14			04457	00101	2	212 DARTMOUTH ST.
SCHENERMAN, ARLENE	110	1802	2	C0204		18621	00913	2	30 SO. ADELAIDE AVE #2D
SCHIAVO, GIUSEPPE	242	3902	13			05503	00569	2	165 COLUMBIA ST.
SCHICK, JOAN & VANESSA	181	2803	52.02			05274	00445	2	439 VALENTINE ST.
SCHIFF, DAVID R. & DEVORA S.	167	2504	22			04116	00062	2	213 VALENTINE ST.
SCHILLING, DEREK & PAIRET-VINAS, ANA	171	2702	7			05066	00251	2	344 BECKER ST.
SCHILOWITZ, ALAN & TOBI	75	1301	54			03638	00674	2	15 NO. 6TH AVE
SCHLESINGER, KATHLEEN	237	3809	22			05890	00665	2	200 AMHERST ST
SCHLESSINGER, CAIA B&ODOLA,KANG O-TR	192	3002	14			06635	00835	2	429 MAGNOLIA ST.
SCHLISSERMAN, SUSAN	175	2705	15			04281	00625	2	421 SO. 3RD AVE.
SCHMIDLING, MICHAEL & KELLY	198	3102	31					2	23 SO. 6TH AVE.
SCHMIDLING, MICHAEL & PAPANAKIS, KELLY	135	2103	44			17035	01891	2	321 CEDAR AVE.
SCHMITT, RONALD L	240	3810	27			06314	00845	2	1310 CENTRAL AVE.
SCHNEIDER, LAURA & LABBAN, MAZEN	139	2201	40			06592	00715	2	116 PARK PL.
SCHNEIDER, PAUL & REISNER, SUSAN	113	1802	2	C0511		06711	00358	2	30 SO. ADELAIDE AVE #5L
SCHNEIER, FRANCES	66	1106	53					2	113 NO. 9TH AVE.
SCHNETZER, STEPHEN & REIKO	27	403	46			04129	00054	2	263 HARRISON AVE.
SCHOCHET, LOUIS	63	1104	43					2	123 NO. 7TH AVE.
SCHOEFFLER, MICHAEL	161	2404	17			04148	00549	2	128 HILL ST.
SCHOOLMAN, ETHAN & BOSK, EMILY	15	302	26			06912	00435	2	423 HARRISON AVE.
SCHORR, PAULA & SEIGAL, KAREN	172	2702	11			05101	00653	2	508 SO. 4TH AVE
SCHRAGER, LAWRENCE A. & SABATINI, R.	39	602	10			04494	00833	2	32 LINCOLN AVE.
SCHREIBER, BATSHEVA	64	1105	29			05983	00458	2	110 NO. 9TH AVE.
SCHREIBER, MARSHA & JEFFREY	50	803	32			06838	00064	2	208 LINCOLN AVE.
SCHREIBER, PHILIP	123	1903	10	C0302		05648	00859	2	123 SO. ADELAIDE AVE #3B
SCHREPFER, SUSAN	88	1502	35			03455	00851	2	319 WAYNE ST
SCHUCK, MATTHEW E & RYAN, ERICA J	150	2302	8			06847	00261	2	216 FELTON AVE.
SCHULMAN, JEAN & PHILIP	174	2705	9					2	429 SO. 3RD AVE.

Taxing District 07 Highland Park

12 Middlesex County

Name of Owner Additional Owners	Page No.	Block No	Lot No.	Lot Qualifier	Account No.	Deed Book	Deed Page	Class	Property Location
SCHULMAN, JONAS & JILL T	44	703	24			17391	00746	2	73 LINCOLN AVE.
SCHUMAN, SARAH & IRA	255	4105	8			18393	00643	2	1801 CENTRAL AVE.
SCHUSTER, BENJAMIN S & GORDON, ALIZA	55	903	29			17946	00065	2	362 NO. 4TH AVE.
SCHWARTZ, DAVID & SARA	194	3004	1			04652	00265	2	101 SO. 4TH AVE
SCHWARTZ, JAY & MANDEL, ALEXANDRA	54	901	26			05255	00078	2	367 NO. 4TH AVE.
SCHWARTZ, M J & REED, ESTHER A-CO TR	103	1704	23			18624	00970	2	114 NO. 2ND AVE.
SCHWARTZ, MICHAEL & ROBIN	86	1501	15			03410	00858	2	237 WAYNE ST.
SCHWARTZ, NICHOLS	110	1802	2	C0203		06100	00156	2	30 SO. ADELAIDE AVE #2C
SCHWARTZ, SHELLEY & NANCY	173	2703	14			05512	00202	2	338 GRAHAM ST
SCHWARTZ, SHIMON & LEVINE, KATE EMILY	87	1502	24			18517	01798	2	312 LAWRENCE AVE.
SCHWARZBERG, RONALD L. & JUDITH F.	107	1801	21			04254	00091	2	15 JOHNSON ST.
SCIORTINO, ANGELINA & ROSARIO	256	4107	10			04453	00736	2	123 ROLFE AVE
SCIORTINO, ANGELINA	26	403	28					2	218 CLEVELAND AVE.
SCIORTINO, JOSEPH R & ANGELINA	27	403	30					4A	232 CLEVELAND AVE
SEARS, TAMARA	118	1901	10			07006	00132	2	214 SO. ADELAIDE AVE
SEDEHI, ABOLGHASSEM & EVELYN EDITH	41	702	6			04757	00022	2	66 HARRISON AVE.
SEDEHI, DENISE	43	703	5			04824	00384	2	32 GRANT AVE.
SEGAL, ERIC & ANN	258	4110	10			04342	00752	2	10 EXETER ST.
SEHGAL, RADHIKA	131	2101	23			18073	00906	2	118 SO. 1ST AVE.
SEIDEL, DOUGLAS M & DENA K	137	2201	15			04929	00202	2	24 SO. 2ND AVE
SEIDMANN, MICHAEL	220	3601	33			04306	00448	2	219 VOLKERT ST.
SELDEN, R WILLIAM & MARJORIE	163	2501	22			03698	00424	2	113 DONALDSON ST.
SELECTIVE MEDIA LLC	84	1403	38			06474	00069	4A	433-435 RARITAN AVE
SELECTIVE MEDIA LLC	84	1403	39			06475	00648	4A	437 RARITAN AVE.
SELECTIVE MEDIA LLC	84	1403	40			06475	00648	4A	439-441 RARITAN AVE
SELZER, GARY M & TARGOVE, MARGARET A	112	1802	2	C0401		06307	00445	2	30 SO. ADELAIDE AVE #4A
SEMENYSHYN, LYUDMYLA & DMYTRO	114	1802	2	C0604		06841	00597	2	30 SO. ADELAIDE AVE #6D
SENICK, JENNIFER A.	54	901	25			04886	00065	2	357 NO. 4TH AVE.
SERAFIN, MALGORZATA	233	3803	14			05253	00320	2	1126 RARITAN AVE.
SETHI, DALBIR & PVERESH K.	122	1903	10	C0112		04442	00598	2	123 SO. ADELAIDE AVE #1L
SETHI, DALBIR & PVERESH	123	1903	10	C0212		00000	00000	2	123 SO. ADELAIDE AVE #2L
SETHI, DALBIR & PVERESH	124	1903	10	C0314		00000	00000	2	123 SO. ADELAIDE AVE #3N
SETHI, DALBIR S & PVERESH	122	1903	10	C0107		06378	00623	2	123 SO. ADELAIDE AVE #1G
SETTON, DAVID & ANNA	137	2201	23			06225	00730	2	125 PARK PL.
SEVER, KIMBERLY A.	89	1503	11			04809	00872	2	224 WAYNE ST.
SEVERINOVA, ELENA	180	2803	45			05581	00355	2	415 VALENTINE ST.
SEVERMANN, SILKE	161	2404	8			06258	00567	2	113 GRAHAM ST.
SHABBI, FARAH	256	4108	12			05145	00510	2	1509 PARKER RD
SHAFER, D. MICHAEL & EVELIND A.	119	1902	12			03990	00431	2	434 CEDAR AVE.
SHAGALOW, YESHAYA & CHAYA	68	1107	62			06823	00655	2	128 NO. 11TH AVE
SHAH, BHARVI	207	3204	10			06667	00591	2	233 SO. 7TH AVE.
SHAH, CHINTAN & JINAL	35	503	43	C1304		06686	00294	2	1304 HUDSON CIRCLE
SHAH, GAURAV J & SENGUPTA, SWAGATA A	6	103	4.02	C2103		17268	01740	2	2103 ETHAN LANE
SHAHIDI, AZRA & NADEEM	143	2203	26			05032	00015	2	115 SO. 1ST AVE.
SHAKARCHI, RICHARD J & LIBA E	64	1105	43			05972	00234	2	111 NO. 8TH AVE.
SHALMON, DORON & SARI	13	204	8			04162	00266	2	57 BROOKDALE CT.
SHAMY, DOLORES	245	3903	3			05724	00749	2	177 DARTMOUTH ST
SHANAHAN, ANTHONY & WILDERS, GABRIELLE	40	602	22			05649	00602	2	24 WALTER AVE.
SHANAHAN, ANTHONY & WILDERS, GABRIELLE	38	601	7			05389	00366	2	21 WALTER AVE.
SHANNON, SCOTT & ANA	179	2802	43.01			06862	00113	2	419 DONALDSON ST
SHAO, YUANLONG & ZHOU, GE	255	4105	7.03			17535	00643	2	1723 CENTRAL AVE
SHAPIRO, J & S C/O TOM SHAPIRO	210	3206	6					2	911 AURORA ST.
SHAPIRO, STEVEN & TUNKEL, JULIA	179	2802	23			05309	00620	2	438 GRAHAM ST.
SHAPIRO, STUART & GOWEN, ANNE	147	2302	1	C0004		18737	01921	2	201 SO. 2ND AVE UNIT 3
SHAPIRO, STUART & GOWEN, ANNE	150	2302	1	C0208		06140	00481	2	201 SO. 2ND AVE UNIT 33
SHARMA, SHASHI BHUSHAN & SUNILA	168	2505	16			06154	00864	2	133 RIVERVIEW AVE.
SHARMA, SHYAM	222	3603	15.03			18253	01795	2	224 INZA ST
SHARONÍ, SHILO & VERED	220	3601	21			06361	00593	2	234 SO. 10TH AVE.
SHARP, ELIZABETH	205	3203	25					2	255 SO. 6TH AVE
SHAW, CHRISTIAN & JESSICA	50	802	51			17268	01219	2	309 LINCOLN AVE.
SHAW, JEFFREY & IRMA	91	1503	37			04546	00807	2	231 MONTGOMERY ST.
SHEA, JESSICA & DANIEL	23	402	5.01	C0801		18045	01299	2	801 GREENLAND SQUARE
SHEARER, HEATHER MHARI	101	1702	6			17940	00415	2	110 LAWRENCE AVE
SHEDLOCK, J T & KITZINGER-SHEDLOCK, C	151	2302	26			07011	00028	2	234 FELTON AVE.
SHEEN, SEONG KYUN & LEE, JEONG WON	42	702	18			17367	00221	2	19 GRANT AVE.
SHEIKH, MICHAEL & DINA	235	3805	17			06055	00802	2	1301 CENTRAL AVE
SHELDON, BRETT & SHIRA	195	3004	25			17211	01352	2	108 SO. 5TH AVE.

Taxing District 07 Highland Park

12 Middlesex County

Name of Owner Additional Owners	Page No.	Block No	Lot No.	Lot Qualifier	Account No.	Deed Book	Deed Page	Class	Property Location
SHELDON, MICHAEL H & D'ARCANGELO, G	107	1801	29			05860	00875	2	55 SO. ADELAIDE AVE
SHEN, ALICE Y	244	3902	68			18662	00515	2	166 FRANKLIN ST
SHEN, QINCHENG	20	402	5.01	C0307		18019	01458	2	307 DICKSON CT
SHEPSKO, CATHERINE	236	3806	10			03885	00208	2	1010 CENTRAL AVE
SHERMAN, ALEXANDER & MARYIA	48	802	28			06750	00714	2	211 LINCOLN AVE.
SHERMAN, ALEXANDER & MARYIA	59	1101	4			18720	01952	2	611 SO. PARK AVE.
SHERMAN, HOWARD A	150	2302	3			05035	00424	2	218 BENNER ST
SHERMAN, DAVID & DOREEN	71	1204	12					2	101 HIGHLAND AVE.
SHERR, JOSEPH S. & ESTHER LAURA	78	1304	24			04700	00158	2	11 NO. 9TH AVE.
SHERRELL, ROBERT & JUDY S.	61	1103	42			04002	00829	2	151 NO. 6TH AVE
SHERROW, KEITH	182	2804	28			05469	00548	2	415 BECKER ST.
SHETTY, PRIYA	37	503	43	C1521		06764	00195	2	1521 HUDSON CIRCLE
SHETTY, RAHUL & PAYAL	35	503	43	C1203		17926	00548	2	1203 SHEP DR
SHETTY, SEEMA	5	103	4.02	C1801		17045	00602	2	1801 GABRIEL LANE
SHIFFMAN, MARCIA-TRUSTEE	61	1103	32			06322	00507	2	131 NO. 6TH AVE.
SHIFFMAN, MARCIA-TRUSTEE	97	1602	34			06322	00502	2	320 MONTGOMERY ST.
SHIFFMAN, SAMUEL & REEDER, AMY	30	503	16			04688	00736	2	61 CLEVELAND AVE.
SHIFRIN, DANIEL & ROSALYN	114	1802	2	C0701		06888	00702	2	30 SO. ADELAIDE AVE #7A
SHIH, DAPHNE S	24	402	5.01	C1007		18338	00162	2	1007 GREENLAND SQUARE
SHILCRAT, MARVIN & FRANCES	68	1107	63			03413	00683	2	122 NO. 11TH AVE.
SHILLING, JEFFREY TERRILL	161	2404	19			06915	00219	2	138 HILL ST.
SHILLING, ALAN ROSS & LAURA JEANNINE	43	703	10			06271	00884	2	56 GRANT AVE.
SHIMONI, SHMUEL	189	2904	40			18203	00718	2	308 SO. 4TH AVE.
SHIRAZ, FARKHONDEH	100	1701	2			03992	00621	2	64 LAWRENCE AVE.
SHIU, WAI KEUNG	54	902	14			06372	00396	2	211 NO. 4TH AVE.
SHLEYFER, LEONID & NADEZHDA	250	4001	6			03854	00665	2	114 EXETER ST.
SHLIAN, KENNETH & NAOMI	239	3809	45			03583	00654	2	1206 CENTRAL AVE.
SHMUEL, AVNER & MICHAL	177	2801	1			05916	00148	2	430 MANSFIELD ST
SHMULEVICH, JOSEPH & JANET	93	1601	40			04338	00472	2	219 DENISON ST.
SHNAYDER, ARTUR & NATALYA	159	2403	20			05010	00072	2	237 GRAHAM ST
SHOEN, STEVEN & JUDITH	97	1603	26			05609	00078	2	209 RARITAN AVE.
SHOMBERT, DANIEL & JAMIE	140	2202	18			06063	00139	2	231 MAGNOLIA ST.
SHORR, UDI & GOURARIE	75	1301	42			04219	00409	2	45 NO. 6TH AVE.
SHOSTACK, HANNAH	56	1001	9			04051	00311	2	146 NO. 6TH AVE.
SHOULSON, MARK & SHANA	119	1902	11			18141	01297	2	436 CEDAR AVE.
SHRIER, A & R	212	3301	91					2	443 SO. 5TH AVE
SHRIER, GEORGE B.	148	2302	1	C0104		04269	00646	2	201 SO. 2ND AVE UNIT 16
SHRIER, ANDREW & RUNA, ESTATE	92	1504	32					2	222 NO. 4TH AVE.
SHUKLA, MANAN D & ADITI M	5	103	4.02	C1705		06275	00447	2	1705 GABRIEL LANE
SHUKLA, VIJAY & CHA, YANGSUK	82	1402	32			06226	00495	2	39 NO. 5TH AVE.
SIEGEL, AVROHOM & STERNFELD-SIEGEL, B	76	1302	33			17355	00019	2	19 NO. 7TH AVE.
SIEGEL, JAMIE	222	3602	35.02			18424	00001	2	227 SO. 10TH AVE
SIEGEL, JONATHAN & ALYSSA	60	1103	4			03984	00198	2	146 NO. 7TH AVE
SIEGEL, JORDAN T. & DEVRA L.	44	703	19			04035	00101	2	93 LINCOLN AVE.
SIEGEL, SCOTT L	91	1504	29			17928	01271	2	326 WAYNE ST.
SIEGENTHAL, THOMAS & RIE	50	802	47			06114	00618	2	324 GRANT AVE.
SIEGMAN, DAVID & ROSENBERG, J-TRUSTEES	159	2403	16			17556	00882	2	343 FELTON AVE.
SIGCHA, LUIS M & NARCISA DEJESUS	219	3407	43			06602	00423	2	243 SO. 9TH AVE.
SILFEN, SOLOMON & VIOLETA	102	1703	30			05136	00376	2	206 NO. 2ND AVE.
SILOS, IRENE M. & KEENAN, APRIL C.	153	2304	8			04667	00072	2	116 JOHNSON ST
SILVA, JOCELYN	234	3804	12.01			17796	00599	2	1132 RARITAN AVE
SILVER, ALAN J & ROBIN A	164	2502	13			05640	00304	2	506 SO. 3RD AVE
SILVER, SEAN	171	2702	6			18520	00883	2	340 BECKER ST
SILVERMAN, ERIC H	114	1802	2	C0608		17547	01533	2	30 SO. ADELAIDE AVE #6H
SILVERMAN, JOSHUA & LAURIE	63	1104	49			17238	01081	2	141 NO. 7TH AVE.
SILVERMAN, ROBERT & TERRIANN	172	2703	3			18075	01121	2	611 BRAUN AVE.
SILVERMAN, STEVEN & ARLENE	33	503	43	C0804		06765	00223	2	804 MIA DR
SILVESTRI, SHAYMARIA	103	1704	30			05290	00705	2	20 NO. 2ND AVE.
SILVEY, BRIAN & LISA	68	1107	59			05436	00401	2	146 NO. 11TH AVE.
SIMANTOV, GIYORA & SHERRY	134	2103	34.02			04396	00264	2	417 CEDAR AVE
SIMCHA, SHAI & SUZANNE	82	1402	23			18255	00642	2	59 NO. 5TH AVE.
SIMEN, D. & INGATE, M.	163	2501	27					2	601-603 SO. 1ST AVE.
SIMMONS, JAMES & WITUCKI, KRISTEN	151	2302	27			07022	00892	2	232 FELTON AVE.
SIMMONS, RICHARD V N & ZHU, LIHUI	168	2505	3			06013	00308	2	108 VALENTINE ST.
SIMON, DAVID & ELIZABETH J.	254	4104	15.01			04776	00668	2	1607 CENTRAL AVE
SIMSARIAN, JOHN & HEADLAM, SONYA	142	2203	13			06602	00374	2	133 BENNER ST.
SINGER, JAMES & JOANNE	257	4109	8					2	1605 PARKER RD.

Taxing District 07 Highland Park

12 Middlesex County

Name of Owner Additional Owners	Page No.	Block No	Lot No.	Lot Qualifier	Account No.	Deed Book	Deed Page	Class	Property Location
SINGER, ANNE W.	226	3604	49			04389	00389	2	242 KARSEY ST.
SINGER, SHEREEN & AHMED G	5	103	4.02	C1602		06311	00133	2	1602 GABRIEL LANE
SINGH, AJAY PRATAP & RAGINEE	159	2403	23			06121	00786	2	342 SO. 3RD AVE
SINGH, AMARJIT & BALA, ANJU	31	503	40			06684	00704	2	201 JACKSON AVE
SINGH, KANWAR D & NAUTIYAL, NIDHI	3	103	4.02	C1101		06370	00472	2	1101 ELLA LANE
SINGH, PRITPAL & BHUPINDER	229	3607	12			18360	00966	2	229 HILTON ST.
SINGH, GURDEEP & VACCARELLI, BARBARA	129	2001	25			05231	00442	2	603 SO. 3RD AVE
SINGHA, SUBRATA	214	3402	17			06744	00205	2	424 SO. 8TH AVE.
SINGIREDDY, SRIKANTH R & SAMA, RAMYA	20	402	5.01	C0406		18097	01470	2	406 DICKSON CT
SINIBALDI, HELEN ET AL	245	3903	1			06194	00279	2	171 DARTMOUTH ST
SINOFSKY, FRANCINE	106	1801	15.02					2	64 CEDAR AVE
SINTUMUANG, SAWAT & PRAPIN-TRUSTEES	97	1603	27			06633	00683	4A	215 RARITAN AVE.
SINTUMUANG, SAWAT & PRAPIN-TRUSTEES	97	1603	28			06633	00676	4A	217 RARITAN AVE.
SIRIPPI, VICTOR	175	2705	29			18690	00983	2	502 BRAUN AVE
SIROTE, JOSEPH & RAE	69	1201	9			06229	00872	2	112 HIGHLAND AVE.
SIU, YAN Y	120	1902	22			06990	00515	2	400 CEDAR AVE.
SIVASUBRAMANIAN, MEERA	24	402	5.01	C0906		18567	00105	2	906 GREENLAND SQUARE
SKEAN, SAMUEL R & KAREN R	39	601	15			04981	00666	2	11 WALTER AVE.
SKERBITZ, DAVID A & BRUCE F & MARK ETAL	99	1604	36			17106	00997	2	14 NO. 4TH AVE.
SKLAR, ELIEZER T & AVIGAYIL S	13	204	23.01			18335	00875	2	11 BROOKDALE CT.
SKLAR, ELIEZER T & AVIGAYIL S	87	1502	26.01			07053	00493	2	320 LAWRENCE AVE.
SLOANE, NEIL J A & CUYLER, SUSANNA S	108	1801	37			06508	00274	2	11 SO. ADELAIDE AVE.
SLUSKY, SUSAN E G	53	901	11			05811	00625	2	309 NO. 4TH AVE.
SMAGALLA, DAVID M & GRAINGER, JEREMY	29	503	9			18465	01453	2	35 CLEVELAND AVE.
SMALL, KAREN L	161	2404	6			05329	00755	2	121 GRAHAM ST.
SMART, CHARLES & SUSAN	29	503	8					2	31 CLEVELAND AVE.
SMEGO-BARRANCO, R E & BRACAGLIA, T J	90	1503	22			17568	00216	2	221 MONTGOMERY ST.
SMITH, BENJAMIN & RHODA B.	161	2404	7					2	117 GRAHAM ST.
SMITH, DANIEL B & ELANA N	117	1803	8			06210	00106	2	16 CLIFF COURT
SMITH, DAVID COLIN	147	2302	1	C0006		18642	00213	2	201 SO. 2ND AVE UNIT 5
SMITH, DONSHEA & VERONICA	216	3404	19			06132	00680	2	432 SO. 9TH AVE.
SMITH, EARL F. & NANCY	188	2902	55					2	430 BENNER ST.
SMITH, IRA J.	105	1704	63			03745	00020	2	51 LINCOLN AVE.
SMITH, MADELYN R.	136	2105	2			04396	00600	2	808 SO. 1ST AVE.
SMITH, WILLIAM & MELISSA	252	4101	8			04944	00287	2	15 BARNARD ST
SMITH, ARTHUR M & DONNA E	45	704	8					2	109 LAWRENCE AVE.
SMITH, JR, ROBERT H & KAREN	250	3909	15			05011	00106	2	175 FRANKLIN ST
SMONDYREY, ALEXANDER	18	401	7			05870	00641	2	204 JACKSON AVE.
SMULEWITZ, HENRY & KYRENE	120	1903	1			07014	00213	2	109 SO. ADELAIDE AVE.
SMULEWITZ, STANLEY & GRACEMARY	169	2506	17					2	245 RIVERVIEW AVE
SMULEWITZ, STANLEY & GRACEMARY	169	2506	18					1	RIVERVIEW AVE.
SNYDER, RICHARD W	43	703	8			03802	00971	2	48 GRANT AVE.
SNYDER, VALERIE Y	64	1105	26			17388	01002	2	122 NO. 9TH AVE.
SOBKOWSKI, SHAWN	147	2302	1	C0011		03772	00268	2	201 SO. 2ND AVE UNIT 9
SODIKOFF, GENESE-TRUSTEE	165	2503	7			06965	00828	2	120 DONALDSON ST.
SOFAIR-FISCH, ARI & TERI	129	2003	5			17274	00924	2	261 SO. ADELAIDE AVE
SOHN, SANG KYOO & MIJUNG	201	3105	6			18460	00030	2	119 SO. 5TH AVE.
SOHN, SANG KYOO & MIJUNG	201	3105	7					1	503 BENNER ST.
SOLARAJ, KAVITHA & VEERAPPAN, G	179	2802	41.01			06925	00296	2	423 DONALDSON ST
SOLODKIN, IOURI & GALINA	122	1903	10	C0110		04919	00630	2	123 SO. ADELAIDE AVE #1J
SOLOMON, RANDALL & HERSH, REBECCA	159	2403	10			05946	00521	2	331 FELTON AVE.
SOLOMON, RUTH S	135	2104	2			17733	01753	2	704 SO. 1ST AVE
SOLOP PARTNERSHIP LLC	128	2001	15.02			06941	00218	1	CEDAR AVE.
SOMRAJ, PARANKUSH & DEEPIKA	31	503	43	C0103		06879	00122	2	103 KIERSTEN DR
SONG, NAIHUI & ZHAO, HAIYAN	4	103	4.02	C1501		06291	00426	2	1501 GABRIEL LANE
SONTS, IANA RIVKA-TRUSTEE	16	303	18			18151	00327	2	420 HARRISON AVE
SORG, ADAM, JR	160	2403	28			06292	00596	2	320 SO. 3RD AVE
SORGÉ, MARCÍA A.	245	3902	76					2	1800 CHERRY ST
SORIANO, K Y & ANTIGUA, D S	175	2705	38			17933	00975	2	408 BRAUN AVE.
SOUSA, AIMEE LEE	52	803	50			05857	00831	2	307 LAWRENCE AVE.
SOUTH ELEVENTH AVE LLC	232	3801	7			18329	01958	2	10 SO. 11TH AVE.
SOUTH NINTH AVE LLC	218	3406	29			18359	00415	2	421 SO. 9TH AVE.
SOUTH THIRD ASSOCIATES LLC	140	2202	13			05831	00568	4C	24 SO. 3RD AVE
SPATARO, WM & CHARRON, GAIL	67	1107	45					2	121 NO. 10TH AVE.
SPEIZER, HARVEY & FLAX-SPEIZER, SUE A	243	3902	44			05684	00529	2	140 ALCAZAR AVE
SPERO, YOSEF & NECHAMA	61	1103	24			17905	00936	2	109 NO. 6TH AVE
SPHATT, EDWARD & DOROTHY	48	801	53			03592	00183	2	303 GRANT AVE.

Taxing District 07 Highland Park

12 Middlesex County

Name of Owner Additional Owners	Page No.	Block No	Lot No.	Lot Qualifier	Account No.	Deed Book	Deed Page	Class	Property Location
SPOOL, PETER R. & BEVERLY H.	162	2501	12			03656	00227	2	146 GRAHAM ST.
SPOZDZIAL, JANICE & HICKS, KENNETH	173	2703	12			05821	00159	2	334 GRAHAM ST.
SPRINGER, KRISTEN W	81	1401	50			06803	00042	2	423 DENISON ST.
SPRINGER, STEVEN & SASSON, ARIELLA	15	303	6			18472	00945	2	435 GRANT AVE.
SRINIVAS VENIKAT HOLDNGS LLC	123	1903	10	C0211		18555	00632	2	123 SO. ADELAIDE AVE #2K
SROLOVITZ, CAREN	197	3101	16			06564	00871	2	39 SO. 5TH AVE
ST GEORGE GREEK ORTHODOX CHURCH	144	2204	9			00276	00058	15D	240 MAGNOLIA ST.
ST MARTIN,KEVIN&PAVLOSKAYA,MARIANNA	52	803	61			06450	00468	2	219 LAWRENCE AVE.
ST MARY OF ZROVICY CHURCH	39	602	9			05224	00305	15D	9 RIVER RD
ST. MARY OF ZYROVICY CHURCH	40	602	19			02396	00414	15D	19 RIVER RD
ST. MARY OF ZYROWICY CHURCH	40	602	20			02396	00414	15D	RIVER RD
STAHL, THEODORE J. & EVA B.	11	202	5					2	460 HARRISON AVE.
STAHLEY,JOSEPH III&SCHNEIDER,ELENA	153	2304	9			18002	00953	2	122 JOHNSON ST
STAINES,GRAHAM L. & WRIGHT,CHARLOTT	53	901	14			04451	00502	2	321 NO. 4TH AVE.
STALLER, LEONARD & JANICE	59	1002	28			05573	00639	2	296 NO. 5TH AVE
STANIO, JOSEPH R & NICOLE	90	1503	18			17507	01862	2	208 NO. 3RD AVE.
STANLEY, JANE ELIZABETH	8	103	5.01	C0010		06170	00351	2	19 L'AMBIANCE COURT BLDG2
STAPLES, E	237	3809	23					2	204 AMHERST ST.
STAPLETON, SHANTI	203	3107	10			06896	00467	2	119 SO. 7TH AVE.
STAPLETON, SHANTI	205	3203	22			06896	00473	2	243 SO. 6TH AVE.
STARCEVIC,DEJAN & KALAJDZIC,SLAVICA	232	3801	8			18367	01965	2	16 SO. 11TH AVE
STARK,IORELLA	232	3801	11					2	1011 CENTRAL AVE
STECHEL, FRANKLIN J. & BARBARA J.	174	2704	25			04259	00676	2	329 VALENTINE ST
STEFAN, JR.,JAMES & KATHLEEN	138	2201	25			04862	00562	2	123 1/2 PARK PL.
STEIF, ALAN R. & ANNA	159	2403	19			04809	00494	2	233 GRAHAM ST
STEIN, BETTY JANE	116	1802	2	C0809		05286	00490	2	30 SO. ADELAIDE AVE #8J
STEIN, FRIEDA-TR	189	2904	33			18357	00890	2	324 HARPER PL.
STEIN, MARK N & RACHEL S	194	3003	5.02			06091	00666	2	328 MAGNOLIA ST.
STEIN,STEPHEN & HELEN	52	803	48					2	319 LAWRENCE AVE.
STEINBERG, JULIANN DONNELLY-TRUSTEE	197	3101	21			06340	00413	2	29 SO. 5TH AVE.
STEINBERG,LOUIS & BIRGITTA	157	2402	10					2	432 FELTON AVE.
STEINHART, STEVEN & BONNIE	133	2103	17			04954	00063	2	510 SO. 1ST AVE
STEINWEHR, ELISABET	144	2204	19					2	121 SO. 2ND AVE.
STEPANOV, ANATOLI & GRETA	257	4109	2			04760	00283	2	9 SEVILLE AVE.
STEPHEN, ANAND & JOSEPH, ANN	171	2702	5			17691	01073	2	336 BECKER ST
STEPHEN, ANAND & JOSEPH, ANN	217	3406	1			06956	00755	2	902 EDEN AVE
STERN, CAROLINE	71	1203	16			06394	00732	2	20 WASHINGTON AVE.
STERN, DONALD & FARBER, CLAUDIA	183	2901	15			03715	00936	2	317 SUMMIT PL
STERN, ROCHELLE	12	203	3			06234	00394	2	346 NO. 5TH AVE.
STERN, ROCHELLE	12	203	7			06234	00401	2	474 LINCOLN AVE
STERN, ROCHELLE	13	204	22.01			00000	00000	2	19 BROOKDALE CT.
STERN, ZEV & RACHELLE	13	204	19			06360	00667	2	27 BROOKDALE CT.
STERNBERG, HARRIET & WILLIAM D	185	2901	43			17594	00174	2	237 SO. 3RD AVE
STEUERMAN, BRIAN	242	3902	15			18131	00947	2	190 DARTMOUTH ST.
STEVENS, JONATHAN	216	3405	6			05371	00378	2	256 SO. 9TH AVE
STEVENSON, EDWARD & ANTOINETTE	137	2201	13					2	20 SO. 2ND AVE.
STEVENSON, RICHARD H. & LORIANNE F.	259	4112	3			04152	00608	2	23 ALCAZAR AVE.
STEVENSON, ROBERT E. & PATRICIA S.	141	2203	1			03442	00142	2	103 SO. 1ST AVE.
STEWART, RM & STEWART, SE(LIFE EST)	69	1201	28			06653	00322	2	36 HIGHLAND AVE
STEWART,R M&BERKOWITZ,J LIFE ESTATE	256	4107	5			06771	00701	2	114 COLUMBIA ST
STITH,DARNELL H & MURPHY,L & BALL,L	36	503	43	C1426		06707	00112	2	1426 HUDSON CIRCLE
STOLL, KARIN & ALEC &HEATHER FISHER	49	802	42			06568	00500	2	304 GRANT AVE.
STONE FAMILY TRUST	63	1105	14			06376	00863	2	144 NO. 9TH AVE.
STORCH, MARC & STERN, KAREN	128	2001	15.05			04243	00531	2	40 SKYVIEW TERRACE
STRANO, ANTHONY & THIDARAT	47	801	38			05939	00484	2	254 HARRISON AVE.
STRASSMAN, BARBARA K	119	1902	10			05094	00734	2	237 SO. ADELAIDE AVE
STRAUCH, CHERYL	10	201	1			04252	00807	2	451 HARRISON AVE
STREAMTECH PROPERTIES, LLC	123	1903	10	C0216		06649	00496	2	123 SO. ADELAIDE AVE #2P
STROM,PETER & SUE	171	2701	34					2	323 BECKER ST
STRUB, HENRY B & REBECCA E BEGELMAN	37	504	6			05558	00565	2	46 CLEVELAND AVE
STRULOWITZ, DANIEL	77	1303	5			06801	00412	2	812 ABBOTT ST.
STRUPINSKY, VLADIMIR	167	2504	12			05358	00809	2	512 SO. 3RD AVE.
STRYKER, DONALD V & DIANE GRUENBERG	58	1002	24			03788	00186	2	120 NO. 5TH AVE.
SU, KANGHAI	206	3203	43			06759	00473	2	222 SO. 7TH AVE.
SU, PIN	156	2401	22			07061	00506	2	123 HILL ST.
SU, XIANDONG & SHI, YU	19	402	5.01	C0203		18174	01089	2	255 CLEVELAND AVE
SUKHDEO, ROHAN & SHAH, BINDI	109	1802	1.16			18441	01551	2	30 PENZIAS PLACE

Taxing District 07 Highland Park

12 Middlesex County

Name of Owner Additional Owners	Page No.	Block No	Lot No.	Lot Qualifier	Account No.	Deed Book	Deed Page	Class	Property Location
SUKHDEO, ROMESH CHANDRA & NAYOUNG	165	2503	11			18689	00224	2	702 SO. 2ND AVE
SUKUMAR, RAJESWARI & SHRUTHISHREE	18	402	5.01	C0106		17861	01656	2	106 DICKSON CT
SUMMERS, REGINA S	219	3407	41			05413	00186	2	249 SO. 9TH AVE.
SUNSHINE PROPERTIES XI LLC	208	3204	37			17179	01212	2	205 SO. 7TH AVE
SUNSHINE PROPERTIES XII LLC	203	3107	4			17179	01248	2	706 MAGNOLIA ST
SUO, YA & YAN, PING	178	2801	63			06322	00307	2	435 GRAHAM ST
SURMONT, ELISABETH&GERSTMANN,ELENA	61	1103	30			06397	00565	2	127 NO. 6TH AVE.
SURVCO LLC	26	402	8.01			06725	00021	4A	271 CLEVELAND AVE
SUSSMAN, SCOTT & DEBORAH	95	1602	4			05715	00579	2	113 NO. 3RD AVE.
SUTTON,ROBERT OWEN	246	3903	9			05128	00494	2	1615 HARVARD AVE.
SWAINE, R. HARVEY & KAREN M.	30	503	15			04837	00772	2	55 CLEVELAND AVE.
SWAN, JUDITH & HECHT, MICHAEL	127	2001	10.04			05023	00035	2	4 PARK VIEW TERRACE
SWENBERG,J&CAVANAUGH,J&SWENBERG,J A	132	2101	32			05912	00277	2	31 CEDAR AVE.
SWERN,DANIEL A & CILLAROTO,CHRISTA	166	2504	10			17573	01876	2	230 DONALDSON ST
SWIFT,WILLIAM & GLAZER,NANCY	199	3102	34					2	19 SO. 6TH AVE
SX & LM INVESTMENT LLC	81	1402	7			18234	00077	4A	517 RARITAN AVE.
SYC REALTY LLC	98	1603	32			05084	00298	4A	229-231 RARITAN AVE.
SZATROWSKI, T. & N.	97	1602	35					2	312-314 MONTGOMERY ST.
SZATROWSKI, TED & NIRA HERRMANN	41	701	10			04197	00634	2	18 LAWRENCE AVE.
SZELES,CHRISTOPHER & ZIPORA GREEN	118	1901	30			04807	00363	2	5 ELBERT COURT
SZENTGYORGYI, HELEN	120	1902	16			04839	00204	2	426 CEDAR AVE.
SZURA,BRIAN P & LUCAS,RONALD L	200	3104	15			05132	00171	2	216 VOLKERT ST
TABAK, LARA JOY & HAZAN, AMIT	126	1903	10	C0516		18580	01744	2	123 SO. ADELAIDE AVE #5P
TABAK, STEVEN & ANDREA ISRAEL	121	1903	10	C0101		06635	00256	2	123 SO. ADELAIDE AVE #1A
TABAK, STEVEN & ANDREA ISRAEL	123	1903	10	C0301		06690	00761	2	123 SO. ADELAIDE AVE #3A
TAITEL, LAWRENCE E & LISA M	13	204	9			05507	00692	2	63 BROOKDALE CT.
TAMMAM, NESSIM & LYNN BURSKY	113	1802	2	C0505		17509	01661	2	30 SO. ADELAIDE AVE #5E
TAN, QINGWEN	58	1001	50			17052	00790	2	151 NO. 5TH AVE
TAN, VICTOR M	123	1903	10	C0303		06858	00656	2	123 SO. ADELAIDE AVE #3C
TANENBAUM, ROBERT JAY & D. ESTHER	236	3806	9			04193	00789	2	1016 CENTRAL AVE.
TANG ZHENG LLC	190	3001	2			17456	01772	4A	304 RARITAN AVE
TANG, LAN & YU, YUGUO	234	3804	3			06814	00172	2	15 MARLBOROUGH RD.
TANNENBAUM, PAUL & MASAKO	165	2503	3			04524	00806	2	112 DONALDSON ST
TANYA,BORSUK&MACARIO,DANIELLE-TRUST	101	1703	1			17471	00775	2	200 NO.2ND AVE.
TAORMINA, CHRISTOPHER & YUN SHAO	97	1602	33			06888	00590	2	322 MONTGOMERY ST.
TAPPEN, JANET M.	138	2201	26			04012	00509	2	121 PARK PL.
TARGOVE, JUDITH E	114	1802	2	C0606		05833	00289	2	30 SO. ADELAIDE AVE #6F
TARLOW, MIRIAM & WINDER, ALAN	78	1303	32			18526	00762	2	25 NO. 8TH AVE.
TARSHISH, MARLENE S & SAMUEL B	65	1106	15			17855	00274	2	146 NO. 10TH AVE
TAUBENBLATT, PIERRE & CLAIRE	55	903	28					2	358 NO. 4TH AVE.
TAUSSIG, NIKKI Y	28	403	52			05796	00593	2	233 HARRISON AVE.
TAWIL, DAVID R & YEHUDITH E	53	803	62			18686	00022	2	215 LAWRENCE AVE.
TAYLOR, SCOTT I & CAREN D	163	2501	19			05013	00726	2	119 DONALDSON ST.
TAYTS, ALEXANDER & TANYA	157	2402	8			05692	00736	2	223 GRAHAM ST
TEAHL, SHARON	139	2201	41			03535	00104	2	119 MAGNOLIA ST
TEITELBAUM,HENRY & CAROL	164	2502	10					2	236 GRAHAM ST
TEITELBAUM,STEVEN & LILA	77	1303	9					2	28 NO. 9TH AVE
TEL YSHEV, ALAKSEY & YANA	179	2802	26			05525	00367	2	442 GRAHAM ST.
TENGRI INVESTMENTS LLC	108	1801	35			06503	00678	4C	29 SO. ADELAIDE AVE.
TEREZ, KELLY	124	1903	10	C0403		17836	00581	2	123 SO. ADELAIDE AVE #4C
THAHA, IDRIS MOHAMED	242	3902	17			05601	00717	2	186 DARTMOUTH ST
THE HIGHLANDER ASSOCIATION	121	1903	10					15F	123 SOUTH ADELAIDE AVE
THEIRINGER, ROLF & HEATHER	108	1801	33			04767	00850	2	39 SO. ADELAIDE AVE.
THEIVAKUMARAN, ARUNTHATHI	129	2003	9			05392	00069	2	442 CEDAR AVE.
THIEL, LAWRENCE & ADRIENNE	172	2702	19			17848	01309	2	329 GRAHAM ST
THIRUVENGADAM,R&TIRUVETTIPURAM ETAL	22	402	5.01	C0701		18486	01886	1	701 GREENLAND SQUARE
THOMAS, TONY P & VALSAMMA P	244	3902	69			17972	00412	2	162 FRANKLIN ST.
THOMAS, WILLIS	206	3204	3					2	213 SO. 7TH AVE.
THOMPSON, CAROLE L.	125	1903	10	C0406		04340	00001	2	123 SO. ADELAIDE AVE #4F
THOMPSON, G Z & VERDEROSA, K	170	2701	26			18155	00001	2	345 BECKER ST.
THOMPSON, GIDEON & KAREN L/E	215	3403	2			17414	01809	2	260 SO. 8TH AVE.
THOMPSON, R & MCCASKIE, F	165	2503	4					2	114 DONALDSON ST.
THOMPSON, ROBERT	242	3902	19			06520	00061	2	182 DARTMOUTH ST
THOMPSON,KEVIN	256	4107	2			05234	00227	2	109 ROLFE AVE
TILTON, DOUGLAS A & MAUREEN BARR	37	504	7			05860	00555	2	55 HARRISON AVE.
TIMKO-PARKER, PATRICIA	135	2103	39			18721	00572	2	331 CEDAR AVE
TIMMONS, CAROLYN M	149	2302	1	C0108		06681	00119	2	201 SO. 2ND AVE UNIT 20

Taxing District 07 Highland Park

12 Middlesex County

Name of Owner Additional Owners	Page No.	Block No	Lot No.	Lot Qualifier	Account No.	Deed Book	Deed Page	Class	Property Location
TINAWI, HASSAN & EMAD	95	1602	2			05761	00368	2	117-119 NO. 3RD AVE.
TITEN, HOWARD & ELISSA	69	1201	20			07049	00553	2	52 HIGHLAND AVE
TKACH, VICTOR	113	1802	2	C0501		05045	00008	2	30 SO. ADELAIDE AVE #5A
TOCZYLOWSKI, JAN & BARBARA	208	3205	8			04562	00499	2	215 SO. 8TH AVE
TODD, AARON R.	45	704	14			04460	00688	2	79 LAWRENCE AVE.
TODD, MARY BETH-TRUSTEE	149	2302	1	C0202		18123	01042	2	201 SO. 2ND AVE UNIT 27
TODD, SHEREE NEESE	161	2404	15			04482	00621	2	124 HILL ST.
TODOLLI, STEFJORD & KATO, KELLY	208	3204	45			18520	00145	2	708 BENNER ST.
TOKAR, HELEN BARBARA	15	303	9			05175	00606	2	421 GRANT AVE.
TOMA, SAM C	166	2504	8			17329	00430	2	226 DONALDSON ST.
TOMASELLI, DONNA MARIE	66	1106	31			04817	00281	2	114 NO. 10TH AVE
TONDOW, ALVIN & LINDA	118	1901	33			03537	00568	2	11 ELBERT COURT
TONKONOG, SIMON & GINA	255	4105	12			06877	00330	2	1715 CENTRAL AVE.
TORNABENE, MICHAEL	155	2401	6.01			17354	00193	2	410 SO. 2ND AVE
TORNABENE, MICHAEL J & RICO, MARIA T	132	2102	3.01			06894	00540	2	208 SO. 1ST AVE.
TORNG, MING H & LIYIN L	124	1903	10	C0402		18556	01525	2	123 SO. ADELAIDE AVE #4B
TOWNLEY, CHRISTOPHER D & ELIZABETH R	97	1602	28			06729	00815	2	116 NO. 4TH AVE.
TOY, ARIEL & ALVIN & CINDY	95	1601	60			17878	01574	2	224 MONTGOMERY ST.
TRACEY, DIANA M	214	3402	7			06114	00644	2	714 EDEN AVE
TRACY, N. & TROISI, N. JR.	198	3102	24					2	39 SO. 6TH AVE
TRACY, N. & TROISI, N. JR.	198	3102	23					2	609 MAGNOLIA ST.
TRAN, QUYEN	204	3201	2			04716	00568	2	504 BENNER ST
TRANSFIGURATION OF THE LORD	196	3101	1			00681	00379	15D	502 RARITAN AVE
TRAPKUS, ISAAC DRYDEN & KIM, SUZY	142	2203	12			06904	00322	2	112 SO. 2ND AVE.
TRASTELIS, ALEXANDROS N	246	3904	7			07031	00128	2	149 WOODBRIDGE AVE
TRAUTMAN, MARK & SIFUENTES, BENIGNO	132	2103	2			18661	01127	2	304 SO. 1ST AVE.
TRAVIS, NORMAN & BOWE, NORMA	53	901	15			04287	00657	2	323 NO. 4TH AVE.
TREETOPS AT HIGHLANDS LLC	1	102	8.02			05189	00009	4C	CEDAR LANE - TREETOP APTS
TREETOPS AT HIGHLANDS LLC	1	102	8.03			05189	00009	4C	CEDAR LANE - TREETOP APTS
TRENTA, ROBERT	73	1207	17			05760	00270	4A	1149 RARITAN AVE
TRENTA, ROBERT W. & DEBORAH A.	259	4112	11			04664	00430	2	14 DUCLOS LANE
TRIANGLE LEARNING LLC	250	4001	2			06639	00042	2	1500 PARKER ROAD
TRINH, DON & MARY	146	2301	12			05211	00458	2	214 SO. 2ND AVE.
TRINITY METHODIST CHURCH	54	902	10			00883	00278	15D	417-419 MONTGOMERY ST.
TRIPODI, ROSE V & DELORENZO, MARK	129	2003	1			05533	00410	2	440 CEDAR AVE.
TROYANI, MARIO & VINCENT	165	2503	8			06526	00185	2	122 DONALDSON ST.
TRUB, JERROLD & MANES, TERRI H/W	128	2001	10.08			03830	00575	2	1 PARK VIEW TERRACE
TRULY ASIA HP INVESTMENT LLC	224	3604	9			06355	00362	2	208 KARSEY ST
TSAKALAKOS, MARIA	192	3002	19			06435	00176	2	427 MAGNOLIA ST.
TSAKON, KOMNINOS	198	3102	29			04404	00703	2	27 SO. 6TH AVE.
TSANGARAKIS, IRENE & GEORGIOS & S	120	1902	21			17472	00037	2	406 CEDAR AVE.
TSMARAS, MICHAEL & SULLIVAN, J	158	2402	17			17356	00477	2	227 GRAHAM ST.
TULLI, VICTOR, JR	197	3101	17			06247	00656	2	35 SO. 5TH AVE.
TULLOCH, DAVID L. & TONYA C.	17	304	48			04666	00189	2	401 LINCOLN AVE.
TUNNELL, JERROLD & FAHEY, MARLENE	40	602	13			03609	00274	2	46 LINCOLN AVE.
TUNNELL, JERROLD-FAHEY, MARLENE	43	702	23			03747	00705	2	63 GRANT AVE.
TURANKSKY, MARC E & DEBORAH L	62	1104	23			05901	00885	2	110 NO. 8TH AVE.
TURNER, CAROL J	202	3105	17			05306	00451	2	520 MAGNOLIA ST.
TWERSKY, BENJAMIN & ESTHER	74	1301	9			17184	01526	2	44 NO. 7TH AVE.
TYLER, DAVID & COLEEN	56	1001	11					2	142 NO. 6TH AVE.
ULRICH, JEFFREY & ALEXANDRA	171	2702	3			17221	00762	2	328 BECKER ST
UMMADISSETTY, JYOSTNA S P&POLIREDDY, S	31	503	43	C0201		18641	01202	2	201 KIERSTEN DR
UMMIDI, VENKATESWARARAO & JYOTHULA, N	21	402	5.01	C0507		18520	00097	1	507 GREENLAND SQUARE
UNDERBERG-DAVIS, SHARON JULIA	34	503	43	C1005		18379	00834	2	1005 SHEP DR
UNDERWOOD, LILIANA	202	3106	4			04786	00643	2	111 SO. 6TH AVE
UNGER, ALLAN & GROSS, RENEE	181	2804	7			05363	00785	2	309 SO. 4TH AVE
UNITY BANK	136	2201	1			06447	00338	4A	100 RARITAN AVE
UNKNOWN	205	3202	6			00000	00000	1	SO. 5TH AVE. GORE
URBACH, LINDA R	133	2103	8			05309	00694	2	406 SO. 1ST AVE.
URIAS, MARIO & CARMEN P.	219	3601	16			04260	00266	2	222 SO. 10TH AVE.
URMAN, FELIX & TRAN, DAN-THUY	45	704	4			05959	00165	2	102 LINCOLN AVE.
US BANK TRUST NA C/O RESICAP	199	3103	12			17226	01992	2	10 SO. 8TH AVE
USACK, JAMES E	149	2302	1	C0204		17736	00676	2	201 SO. 2ND AVE UNIT 29
UTASI, CHRISTINE	82	1402	28					2	47 NO. 5TH AVE.
VAIDYA, SAMIR S & ANJANETTE N	145	2301	10			17753	01642	2	202 SO. 2ND AVE.
VALENTE, MATTHEW S.	241	3901	21			04468	00306	2	1415 HARVARD AVE.
VALENTY, LEE F & ZAMBRANO, SUSAN E	25	402	5.01	C1008		18563	00666	2	1008 GREENLAND SQUARE

Taxing District 07 Highland Park

12 Middlesex County

Name of Owner Additional Owners	Page No.	Block No	Lot No.	Lot Qualifier	Account No.	Deed Book	Deed Page	Class	Property Location
VALERI,RITA M.	202	3105	15			04075	00762	2	106 SO. 6TH AVE
VALTER, SHULAMIS & YISHAI	65	1106	17			18450	01747	2	142 NO. 10TH AVE
VAMES, JOHN S & AMY C	41	701	2			06341	00480	2	10 LAWRENCE AVE.
VAN DUSEN, E & E	197	3101	13					2	38 SO. 6TH AVE
VAN ECKERT-CROWLEY, HELGA	131	2101	19			05891	00716	2	104 SO. 1ST AVE
VAN HORN, CARL & CHRISTINE A	133	2103	10			03688	00252	2	414 SO. 1ST AVE
VAN NOY, MICHELLE	44	703	25			17978	00808	2	69 LINCOLN AVE.
VAN SERTIMA, JACQUELINE L PATTEN	159	2403	15			05860	00101	2	339 FELTON AVE.
VAN SERTIMA, JACQUELINE L PATTEN	159	2403	18			05322	00126	2	347 FELTON AVE.
VANCLEAF, JOHN & CHRISTINE	224	3603	47			05844	00254	2	215 SO. 11TH AVE
VARADY, DANIEL S & ELIZABETH L.	201	3104	24					2	7 SO. 8TH AVE
VARADY, LOUIS S & YULIYA	203	3107	9			18629	01644	2	108 SO. 8TH AVE
VARDARO,JEFFREY P & POTTER,AMANDA K	89	1503	10			06846	00762	2	222 WAYNE ST.
VARGAS, MARIO	189	2904	38			05590	00751	2	304 SO. 4TH AVE.
VARGHESE,ANTHONY T &ABRAHAM,NIDHI S	22	402	5.01	C0705		18594	00175	1	705 GREENLAND SQUARE
VARLEJS, JANA	134	2103	22			03876	00390	2	612 SO. 1ST AVE
VARRICHIO,FRANCIS A, JR & ANNEMARIE	96	1602	25			06464	00534	2	110 NO. 4TH AVE.
VASILOV,ANATOLY I & VASILOVA,YANA	170	2701	9.01			06995	00432	2	328 MANSFIELD ST
VASSALLO,MICHAEL J&LAMATINA,LAUREN	26	403	27			18531	00277	2	216 CLEVELAND AVE.
VEGA, MARIUXI E	24	402	5.01	C0910		18442	00096	2	910 GREENLAND SQUARE
VELMAHOS, ALEXANDRA & DIMITRIOS	192	3002	13			18006	00387	2	42 SO. 5TH AVE.
VELMAHOS, PANAGIOTA	83	1403	26					2	21 NO. 4TH AVE.
VELMAHOS,V.N.& P.	128	2001	15.07			04235	00250	2	52 SKYVIEW TERRACE
VEMPALLE, RAVI KUMAR & SWARNALATHA	9	103	5.01	C0018		05715	00070	2	35 L'AMBIANCE COURT BLDG2
VENDRAMINI, GUSTAVO V & ANA PAULA B	31	503	43	C0104		17716	00171	2	104 KIERSTEN DR
VENUGOPAL, SESHADRI & ZEHRA T	30	503	33			06772	00869	2	6 WAYSIDE RD
VER STEEGH, ANDREW F & LEMONICK, H	67	1107	42			17983	01346	2	109 NO. 10TH AVE
VERIZON - NJ C/O DUFF & PHELPS	56	999	1					6A	VARIOUS
VERONA'S EXPRESSION INC	231	3702	29			05567	00866	4A	71 WOODBRIDGE AVE
VERTER, MICHAEL & MINNI	137	2201	16			03483	00938	2	32 SO. 2ND AVE.
VERTER, MINI	112	1802	2	C0403		18551	00862	2	30 SO. ADELAIDE AVE #4C
VETRECIN, ANNMARIE	155	2304	32			03814	00286	2	317 SO. 1ST AVE.
VIC/TIM INVESTMENTS LLC	253	4103	3			05772	00650	4A	1202 RARITAN AVE
VIGNERI, GAVRIEL S & MOLLY E	103	1704	21			06838	00341	2	150 MONTGOMERY ST.
VILLAREAL, DIVINIA C & CRISTINA	255	4105	9			06695	00755	2	1811 CENTRAL AVE
VILLEDA, JOSE & LUZ	216	3404	33			05212	00850	2	413 SO. 8TH AVE.
VILLEDA, JOSE Y JR & ISABEL	241	3901	11			18287	00769	2	138 COLUMBIA ST
VINING,WILLIAM COLLINS & MEGAN FOX	87	1501	28			07010	00542	2	316 NO. 3RD AVE.
VISHNUHOTLA, VEDAVYAS	31	503	38			06698	00200	2	16 WAYSIDE RD
VITAL MANAGEMENT & CONSULTING LLC	70	1202	13			17252	00729	2	10 WASHINGTON AVE
VITAL MANAGEMENT & CONSULTING LLC	71	1203	9			17257	00511	4C	30 ARCHER PLACE
VITAL MANAGEMENT AND CONSULTING LLC	70	1202	9			06227	00155	2	1121 RARITAN AVE.
VITAL MANAGEMENT AND CONSULTING LLC	70	1202	10					4C	1125 RARITAN AVE.
VITAL MANAGEMENT AND CONSULTING LLC	216	3404	11			06319	00308	4C	420 SO. 9TH AVE
VOGEL,ELIZABETH H. & JOHNSEN DANIEL	119	1902	7			04935	00811	2	225 SO. ADELAIDE AVE.
VOJTA,AMY & LOGAN,JOHN S.	50	802	44			04797	00036	2	310 GRANT AVE.
VOLPE, WILLIAM & ANN	150	2302	9					2	220 FELTON AVE.
VOLTURO GROUP,LLC	208	3205	15			00000	00000	4C	251 SO. 8TH AVE.
VOLTURO GROUP,LLC	222	3602	36			05098	00288	4C	209 SO. 10TH AVE.
VOORHEES, DARRYL LEE & JENNIFER	174	2704	3			18691	00567	2	300 DONALDSON ST.
VUKELIC, FILIP	185	2901	40			17958	00857	2	319 HARPER PL.
VUMMENTHALA, ARUN & NELLUTLA, P	36	503	43	C1514		06774	00718	2	1514 HUDSON CIRCLE
VYAS PROPERTIES LLC	23	402	5.01	C0810		18056	01073	2	810 GREENLAND SQUARE
VYAS, NITA	35	503	43	C1302		06917	00743	2	1302 HUDSON CIRCLE
WACHOVIA CORPORATION C/O T REUTERS	191	3002	1					4A	400 RARITAN AVE
WACHOVIA CORPORATION C/O T REUTERS	193	3002	34					1	21 SO. 4TH AVE
WACHOVIA CORPORATION C/O T REUTERS	193	3002	35					1	21 SO. 4TH AVE.
WACKER, ADAM	248	3906	2					2	209 COLUMBIA ST
WAGNER, ROBERT E & SMITH, CYNTHIA	200	3104	12			05946	00850	2	210 VOLKERT ST
WAGNER, ROBERT E	220	3601	36			05446	00595	2	209 VOLKERT ST.
WAITE, PAUL D & PEICHI T	52	803	60			17588	01742	2	227 LAWRENCE AVE.
WAIZER, DAVID & ORA M	77	1302	43			06217	00554	2	53 NO. 7TH AVE.
WALDMAN, ROY D & KARMELA	125	1903	10	C0501		06107	00050	2	123 SO. ADELAIDE AVE #5A
WALKENFELD, IRWIN H.	121	1903	8			03875	00702	2	320 CEDAR AVE.
WALKER, DAVID JR & GERTRUDE	206	3204	9					2	229 SO. 7TH AVE
WALKER, STEVEN & JANET	44	703	23					2	77 LINCOLN AVE.
WALLENSTEIN, ERIC J	42	702	16			06468	00653	2	31 GRANT AVE.

Taxing District 07 Highland Park

12 Middlesex County

Name of Owner Additional Owners	Page No.	Block No	Lot No.	Lot Qualifier	Account No.	Deed Book	Deed Page	Class	Property Location
WALLING, CYNTHIA	57	1001	29					2	102 NO. 6TH AVE.
WALSH, CHRISTOPHER & DENNING, C.	41	701	6			04339	00456	2	52 LAWRENCE AVE.
WALTUCH, NOAM & IIANA	74	1301	12			06379	00381	2	40 NO. 7TH AVE
WANG, GUOJIE & XIE, DAN	2	103	4.02	C0302		06283	00361	2	302 LEIA LANE
WANG, HUILING & TONG, JIARUI	5	103	4.02	C1601		07008	00001	2	1601 GABRIEL LANE
WANG, JIANFENG & SHI, WEIJIA	112	1802	2	C0409		06616	00289	2	30 SO. ADELAIDE AVE #4J
WANG, JINGQIANG & ZHAO, CAIFENG	187	2902	36			06516	00507	2	223 SO. 4TH AVE
WANG, JOAN	130	2101	3			18296	00187	4A	72 RARITAN AVE.
WANG, JOAN	247	3904	21			18296	00212	2	147 WOODBRIDGE AVE
WANG, JUAN	144	2204	16			05998	00766	2	223 BENNER ST
WANG, LULIN	20	402	5.01	C0403		17988	01782	2	403 DICKSON CT
WANG, RUNHUI & REN, ZHE	174	2704	19			18496	00906	2	341 VALENTINE ST.
WANG, SHANGLONG & HUANG, XIAN	6	103	4.02	C1803		06817	00645	2	1803 GABRIEL LANE
WANG, SHENG LIAN & CHENG, HIU MING	224	3603	46			18640	00130	2	211 SO. 11TH AVE
WANG, SU & GU, CHUNYAN	233	3803	15			04834	00144	2	16 MARLBOROUGH ROAD
WANG, SUMEI & YIN, CHUNYU	227	3605	12			18364	01524	2	214 HILTON ST.
WANG, T & RAVICHANDRAN, K & KANCHANA	91	1504	28			18603	01248	2	324 WAYNE ST.
WANG, WENJING & URSU, OLEG	20	402	5.01	C0401		17899	01659	2	401 DICKSON CT
WANG, XIAOLIANG & YANG, JING	5	103	4.02	C1802		17079	01073	2	1802 GABRIEL LANE
WANG, XIN SIMON & ZHU, HE WINNIE	203	3107	2			06447	00637	2	702 MAGNOLIA ST
WANG, YANG	96	1602	8			06690	00888	2	311 DENISON ST.
WANG, YICHAO	225	3604	35			05954	00887	2	235 INZA ST.
WANG, YONGZENG & LI, DONG	157	2402	11			06152	00372	2	428 FELTON AVE.
WANG, YUCHAO & DAI, MINGCHEN	23	402	5.01	C0804		18208	01154	2	804 GREENLAND SQUARE
WANG, ZHENGANG & LI, TAO	237	3809	7			06112	00765	2	109 MARLBOROUGH RD
WANG, THOMAS & RAVICHANDRAN, KRITHIKA	39	601	19			17219	01443	2	52 LINCOLN AVE.
WANG, THOMAS & RAVICHANDRAN, KRITHIKA	162	2404	24			17429	01889	2	512 SO. 2ND AVE.
WARGER, LOUISE & WILLIAM	241	3901	28			05786	00526	2	141 BARNARD ST
WATERMAN, HARVEY & JUDITH M.	54	901	27					2	369 NO. 4TH AVE.
WATFORD, MALCOLM	18	401	6			03851	00479	2	206 JACKSON AVE.
WATTERS, AARON & NANCY LAPARO	151	2302	21			03927	00199	2	219 HARPER ST.
WEAVER, LISA R & TURNER, C J-TRUSTEES	168	2505	20			18672	00754	2	117 RIVERVIEW AVE.
WEBSTER, JOHN & CONSTANCE	107	1801	22					2	95 SO. ADELAIDE AVE.
WECHSLER, RUSSEL J & PAIGE M	245	3902	70			18009	01148	2	160 DUCLOS LANE
WEIDMAN, RICHARD P. & VALERI	158	2402	24			04016	00443	2	218 HARPER ST
WEIKERT, M J & SHADOWEN, A	179	2802	49			17972	01256	2	414 GRAHAM ST
WEINBERG, ERIC H & DIANE L	37	504	3			05301	00723	1	81 HARRISON AVE.
WEINBERG, ERIC H & DIANE L	37	504	4			05301	00715	2	81 HARRISON AVE.
WEINBERG, ERIC	85	1403	49			17101	00411	1	428 DENISON ST.
WEINBERG, JAY & GERTRUDE A	52	803	53			18088	00657	2	259 LAWRENCE AVE.
WEINBERG, JAY	189	2904	36			04910	00372	2	330 HARPER PL.
WEINBERG, ARNOLD S & BIONDO, MARIA A	86	1501	18			17972	01271	2	229 WAYNE ST.
WEINBERGER J. & OLES, M.	87	1501	31					2	308 NO. 3RD AVE.
WEINER, MARK S & GOLDSMITH, RUTH L	162	2501	16			06346	00501	2	125 DONALDSON ST.
WEINGART, MICHAEL	160	2403	24			05908	00267	2	338 SO. 3RD AVE
WEINSTEIN, STEPHEN	144	2204	18			06185	00187	2	215 BENNER ST.
WEINTRAUB, ISADORE & ELKE	197	3101	11			03685	00198	2	32 SO. 6TH AVE.
WEIS, MICHAEL & LISA	138	2201	37			06209	00120	2	37 SO. 1ST AVE
WEIS, MICHAEL D & LISA T	191	3001	28			18314	01287	2	311 MAGNOLIA ST
WEISBERGER, HERMAN & ETHEL	133	2103	12					2	414 1/2 SO. 1ST AVE
WEISBERGER, HERMAN & ETHEL	140	2202	15					2	32 SO. 3RD AVE.
WEISBERGER, HERMAN & ETHEL	140	2202	16					2	36 SO. 3RD AVE.
WEISBERGER, HERMAN & ETHEL	140	2202	17					2	233 MAGNOLIA ST
WEISS, ARTHUR & BARBARA	112	1802	2	C0408		17807	00946	2	30 SO. ADELAIDE AVE #4H
WEISS, ELIEZER & ARIELA	61	1103	36			07049	00757	2	139 NO. 6TH AVE
WEISS, ELIEZER YAACOV & LAURA FRAN	165	2503	6			06678	00507	2	118 DONALDSON ST.
WEISS, J. & F.	113	1802	2	C0507		04578	00790	2	30 SO. ADELAIDE AVE #5G
WEISS, LEORAH	232	3801	14			06271	00721	2	15 SO. 10TH AVE
WEISS, MATTHEW IAN & JENNIFER OLGA	253	4102	12			17172	00467	2	1419 CENTRAL AVE
WEISS, URI	165	2503	1			17109	01489	2	701 SO. 1ST AVE.
WEISSMAN, FREDERICK C	74	1301	2			17190	01073	2	615 ABBOTT ST.
WEISSMANN, DAVID	102	1703	27			06324	00068	2	212 NO. 2ND AVE.
WELDY, SHANNON J	86	1501	23			06916	00583	2	219 WAYNE ST.
WELKOVITS, SUSAN	134	2103	27			05974	00450	2	433 CEDAR AVE.
WENG PROPERTIES LLC	235	3805	9			17035	00303	2	6 BARNARD ST
WERNYJ, ROMAN & HETLING-WERNYJ, ANDREA	193	3002	24			06876	00291	2	29 SO. 4TH AVE.
WERRELL, JR, ANDREW & DONNA	252	4003	8			05147	00425	2	1809 CHERRY ST.

Taxing District 07 Highland Park

12 Middlesex County

Name of Owner Additional Owners	Page No.	Block No	Lot No.	Lot Qualifier	Account No.	Deed Book	Deed Page	Class	Property Location
WERTZ, JEFFREY	183	2901	17			04466	00334	2	327 SUMMIT PL.
WESCOTT, CAITLIN M	69	1201	30			06852	00149	2	30 HIGHLAND AVE
WESTFALL, C & CLARKE, D-TRUSTEES	145	2301	8			18401	00764	2	134 BENNER ST.
WESTON, MARY JEAN & BROWNSTEIN, Y	147	2302	1	C0002		17576	00542	2	201 SO. 2ND AVE UNIT 1
WEXLER, MARGARETHA	82	1402	15.01			04360	00552	2	52 NO. 6TH AVE.
WEXLER, MARGARETHA	83	1403	27			04475	00579	2	410 DENISON ST.
WHARTON, J.A. & C.M.	146	2301	22			04471	00181	2	119 JOHNSON ST.
WHELAN, MARY E & CHALFANT, JAMES D	76	1302	20			17552	00801	2	12 NO. 8TH AVE.
WHITE MOUNTAINS CRETANS FRATERNITY	252	4101	6			04301	00022	4A	1152-1154 RARITAN AVE
WHITE, STEVEN J & ANN-SHERYL	82	1402	17			03789	00332	2	56 NO. 6TH AVE.
WHITE, LARRY & HELENE	52	803	51					2	303 LAWRENCE AVE.
WHITE, LEONARD A & BARBARA L	28	403	57					2	221 HARRISON AVE.
WIDOFSKY, MAUREEN	68	1107	51			04538	00802	2	145 NO. 10TH AVE
WIEDENMANN, JOHN & VOGEL, ERIN	47	801	43			06721	00314	2	310 HARRISON AVE.
WIESEL, NACHUM & ALLISON	93	1504	44			04917	00764	2	203 NO. 3RD AVE.
WIESEL, MORRIS & SUSAN	11	202	6			05898	00211	2	470 HARRISON AVE.
WILHELM, PETER	69	1201	26			06766	00016	2	40 HIGHLAND AVE.
WILKES, ALISON	240	3810	31			17455	00480	2	123 AMHERST ST
WILKS, JEFFREY A & MICHELLE	67	1107	39			05836	00753	2	101 NO. 10TH AVE.
WILLIAMS HOLLAND, JOANNE	27	403	39					2	319 HARRISON AVE.
WILLIAMS, O. C/O ANGELIKA WILLIAMS	202	3106	17					2	112 SO. 7TH AVE
WILLIAMS, SHARON	216	3404	23			05471	00429	2	433 SO. 8TH AVE
WILLIAMS, LM & MCGEE, DOROTHY & RODNEY N	214	3402	32			06509	00241	2	425 SO. 7TH AVE
WILSON, LISA	150	2302	1	C0206		06962	00453	2	201 SO. 2ND AVE UNIT 31
WILSON, PHILLIP & ANGELICA	197	3102	12			06269	00006	2	16 SO. 7TH AVE.
WILSON, PHILLIP J. & ANGELICA S.	202	3105	13			04834	00683	2	110 SO. 6TH AVE.
WINER, JOHN J & NINA S	168	2505	18			05977	00136	2	123 RIVERVIEW AVE.
WINICK GARDENS LLC % RITE AID CORP	191	3001	17			06546	00814	4A	330-334 RARITAN AVE
WINKLER, JACOB M & MATTHEW	234	3804	12.02			18494	01024	2	14 AMHERST ST.
WINKLER, SUSAN BETH	17	304	42			18284	00849	2	423 LINCOLN AVE.
WINNETT, SUSAN B	184	2901	19			06364	00684	2	331 SUMMIT PL.
WINTER, MARK & SUSAN G.	181	2804	5			04022	00380	2	311 SO. 4TH AVE.
WIRKERMAN, ERIC & JACQUELINE	198	3102	27			06450	00693	2	31 SO. 6TH AVE
WISE, MARK & GARD, MEREDITH	133	2103	5			04714	00388	2	400 SO. 1ST AVE
WISHNIC, EUGENE S & HEATHER D	13	204	15			06887	00732	2	38 BROOKDALE CT.
WISOTSKY, HELENE	74	1301	6			04307	00064	2	54 NO. 7TH AVE.
WITTMER, DAVID J	198	3102	18			05098	00867	2	26 SO. 7TH AVE.
WOITOVICH, PAUL	78	1304	5			17530	00359	2	20 NO. 10TH AVE.
WOITOVICH, RHONDA	68	1107	56			17482	01037	2	1010 SO. PARK AVE
WOJTAROWICZ, ANDREW & CAROLYN	70	1202	1			05086	00424	2	19 HIGHLAND AVE.
WOLF, AVI S & MARNA R SCHNEIDER	15	302	31			17091	00042	2	403 HARRISON AVE.
WOLF, BARRY & SUSAN	62	1104	17			04239	00366	2	128 NO. 8TH AVE.
WOLF, NANCY	240	3901	8			04541	00597	2	126 COLUMBIA ST
WOLFE, HENRY P	145	2301	4			06650	00602	2	116 BENNER ST.
WOLFF, JOHN & RACHEL	172	2702	21			03673	00257	2	321 GRAHAM ST
WOLNIAK, MAUREEN	211	3301	13			06748	00550	2	416 SO. 7TH AVE.
WOLPERT, JESSE & SHERIE	160	2404	3			04646	00836	2	133 GRAHAM ST.
WONG, RONALD & NAPIS	119	1902	3			05974	00601	2	207 SO. ADELAIDE AVE.
WOOD, ROBERT G. & DONALDSON, KARA V.	16	304	25			04192	00873	2	400 GRANT AVE.
WOODWARD, CHRISTOPHER & MAITRA, NEEPA	85	1501	6			06089	00566	2	224 LAWRENCE AVE.
WOOLDRIDGE, JASON & GASPARO, ANDREA	156	2401	17			06550	00341	2	135 HILL ST.
WRIGHT, JOHN L	125	1903	10	C0411		18233	01062	2	123 SO. ADELAIDE AVE #4K
WRIGHT, WILLIAM	141	2202	28			05168	00146	2	29 SO. 2ND AVE.
WRIGHT-PIERSANTI, T & BELLA, JASMINE	16	303	16			18606	01258	2	410 HARRISON AVE.
WROBLEWSKI, LOUISE	252	4003	11			04722	00413	2	108 DUCLOS LANE
WU, CHI CHIM & KITTY S	235	3805	16			06744	00343	2	1305 CENTRAL AVE
WU, CHI CHIM & KITTY	224	3604	1			17279	01950	2	136 WOODBRIDGE AVE.
WU, CHIMING & LI, JUNFANG	162	2501	6			06588	00106	2	116 GRAHAM ST.
WU, PEIKUN & LIANG, QI	33	503	43	C0604		06839	00275	2	604 MIA DR
XI, CECILY	4	103	4.02	C1401		06299	00529	2	1401 GABRIEL LANE
XIA, BING & XIAO, JIWEI	81	1401	47			05940	00157	2	433 DENISON ST.
XIAO, HAN & XU, HUI	6	103	4.02	C1804		07033	00852	2	1804 GABRIEL LANE
XIE, BEI-TRUSTEE	49	802	32.01			17431	01702	2	212 GRANT AVE
XIE, WEN & JIANG, XI	77	1302	36			05290	00224	2	33 NO. 7TH AVE.
XIN, XIUQIANG	153	2304	1			06950	00168	2	313 SO. 1ST AVE.
XIONG, WEI & HUANG, BEI	215	3402	34			17274	01901	2	421 SO. 7TH AVE.
XIONG, XIKAI & WU, WENTING	21	402	5.01	C0506		18704	00454	1	506 GREENLAND SQUARE

Taxing District 07 Highland Park

12 Middlesex County

Name of Owner Additional Owners	Page No.	Block No	Lot No.	Lot Qualifier	Account No.	Deed Book	Deed Page	Class	Property Location
XU, LI	1	103	4.02	C0101		06301	00372	2	101 LEIA LANE
XU, LIYU	251	4002	15			18580	00201	2	111 EXETER ST
XU, ZHENGHONG	208	3204	41			05603	00863	2	255 SO. 7TH AVE.
XU, AIGUO & HUANG, LIN	251	4002	3			05938	00258	2	1704 PARKER RD.
YABLONSKY, JOSEPH S & SHARON	192	3002	10			04984	00428	2	34 SO. 5TH AVE
YADAICELA, PEDRO	245	3902	78			06703	00078	2	134 DUCLOS LANE
YADIN-ISRAEL, A & SUROWITZ-ISRAEL, H	135	2104	1			06415	00611	2	700 SO. 1ST AVE
YAIR, YOSI & NIRA	94	1601	52			05543	00811	2	118 NO. 3RD AVE.
YAIR, YOSI & NIRA	94	1601	54					1	MONTGOMERY ST.
YALAMANCHILI, TEJOKIRAN	33	503	43	C0705		06809	00619	2	705 MIA DR
YAN, BOKAI & WANG, LU	7	103	4.02	C2403		07018	00431	2	2403 LEIA LANE
YAN, HAIYING & ZHANG, WEIHONG	181	2803	52.04			05511	00140	2	706 SO. 5TH AVE.
YANG, CHRISTINE	148	2302	1	C0101		18582	01343	2	201 SO. 2ND AVE UNIT 12
YANG, DAZU	182	2805	1			05164	00764	2	515 SO. 4TH AVE.
YANG, JIBING & MA, XUYUAN	20	402	5.01	C0402		17921	01136	2	402 DICKSON CT
YANG, JUSTIN	139	2201	39			17088	00339	2	112 PARK PL.
YANG, MU BEAN	75	1301	35			18580	01394	2	27 NO. 6TH AVE.
YANG, SEN	24	402	5.01	C1006		18608	01493	2	1006 GREENLAND SQUARE
YANG, SHAOJUN & CHEN, WENHUA	243	3902	29			06269	00479	2	1608 CHERRY ST
YANG, ZHI & CHENG, XIN	250	3908	17			06094	00419	2	202 FRANKLIN ST
YANNI AND WINFREY LIVING TRUST	186	2901	54			07031	00651	2	334 SUMMIT PL.
YAO, MEIZHEN	214	3402	1			18672	00344	2	700 EDEN AVE
YAO, SUQIN & CHEN, NING	246	3903	19			06245	00346	2	160 EXETER ST.
YARMUSH, SHMUEL MORDECHAI	192	3002	11			17613	01946	2	38 SO. 5TH AVE.
YARMUSH, URI & TEICHER, RACHEL	170	2701	16			17919	01931	2	400 SO. 4TH AVE
YAVER, EDGAR	175	2705	31			04598	00340	2	508 BRAUN AVE
YAZAM INVESTMENTS LLC	117	1803	7.01			07020	00508	1	18 CLIFF COURT
YEE, YANGWEI & CHEN, HSUEH JANE	52	803	55			03820	00772	2	251 LAWRENCE AVE.
YEH, JIHSIANG J & HEIDI D	26	402	5.01	C1207		18089	01827	2	1207 GREENLAND SQUARE
YELLAPANTULA, S&VENKATASUBRAMANIAN, R	32	503	43	C0403		06945	00496	2	403 KIERSTEN DR
YEN, JOHN & DIANE	98	1603	48			6453	00137	2	11 NO. 2ND AVE.
YEN, JOHN	92	1504	34			07008	00376	2	218 NO. 4TH AVE.
YESELSON, RUTH A	49	802	35			06729	00257	2	226 GRANT AVE.
YESHIVA SHAAREI TZION	71	1203	18.01			05306	00154	15D	24 WASHINGTON AVE.
YESHIVA SHAAREI TZION	71	1203	18.02					15D	28 WASHINGTON AVE
YESHIVA SHAAREI TZION	72	1205	9			04918	00806	15D	15 WASHINGTON AVE
YESHIVA SHAAREI TZION	72	1205	12.01			04272	00431	15D	1131 RARITAN AVE
YOCHUM, PETER JR.	60	1102	60			05240	00092	1	NO. 11TH AVE.
YOUNG, ROBERT MICHAEL	208	3205	11			06831	00492	2	221 SO. 8TH AVE
YOUNG, WILLIAM ROBERT & JOYCE	47	801	45			06447	00064	2	316 HARRISON AVE.
YOUNG-KOTHARI LLC	231	3702	27			06517	00499	4A	75 WOODBRIDGE AVE
YU, CHANG HO & YI, EUNHYEONG	93	1601	30			07049	00359	2	123 NO. 2ND AVE.
YU, CHING-RAY	168	2505	11			06394	00133	2	800 SO. 2ND AVE
YU, JINSHOU & LI, HONGHONG	40	602	18			17604	00457	2	7 RIVER RD.
YU, JINSHOU & LI, HONGHONG	186	2902	23			06838	00680	2	241 SO. 4TH AVE.
YU, LONGBO & DENG, HONG	5	103	4.02	C1701		06340	00118	2	1701 GABRIEL LANE
YU, TANG-QING & WANG, MIAO	23	402	5.01	C0902		18481	01078	2	902 GREENLAND SQUARE
YU, XINRUI	249	3907	16			17433	00555	2	202 EXETER ST
YUAN, KE & YU, XINYI	93	1601	41			18634	00935	2	221 DENISON ST.
YUAN, MAY	122	1903	10	C0104		18102	00063	2	123 SO. ADELAIDE AVE #1D
YUCHENG HOLDING LLC	37	503	43	C1524		18516	00549	2	1524 HUDSON CIRCLE
ZACHARIAH, EMMANUEL S	253	4102	10			05637	00411	2	1415 CENTRAL AVE.
ZAHAVI, AVI & LEAH-TRUSTEES	63	1105	9			17771	01323	2	150 NO. 9TH AVE
ZALEWITZ, JODI	89	1503	13			05832	00147	2	232 WAYNE ST.
ZALITIS, SYLVIA	243	3902	39			05083	00729	2	1700 CHERRY ST.
ZALOKOSTAS, G., D. & A.	184	2901	23			03763	00774	2	208 SO. 4TH AVE.
ZAMANI, AMIR NASSER	204	3201	15.01			06387	00851	2	502 BENNER ST.
ZAMORA, OMARIS Z & MEDINA, WILLIAM	199	3103	16			17587	00946	2	14 SO. 8TH AVE
ZAMOSZCZYK, FRIEDA R & PABLO D	66	1106	38			18017	01510	2	102 NO. 10TH AVE.
ZANDSTEIN, MAX & WARREN, ANDREW J	147	2302	1	C0005		18551	00342	2	201 SO. 2ND AVE UNIT 4
ZAPOR, HENRYK & ADAMCZYK, MONIKA	252	4003	4			05577	00801	2	109 ALCAZAR AVE
ZAPPO, ANDREW D & ROTH, SHEILA E	146	2301	17			06050	00473	2	131 JOHNSON ST.
ZARNY, STEVEN & FREIDA	164	2502	16			05123	00786	2	229 DONALDSON ST.
ZARRA, JAMES & VICTORIA	140	2202	12					2	20 SO. 3RD AVE.
ZARRA, VICTORA & JAMES	55	903	20			04823	00158	2	332 NO. 4TH AVE.
ZDANOWICZ, WAYNE & PAMELA	85	1501	2					2	208 LAWRENCE AVE.
ZEBRO, KAREN A	242	3902	23			06700	00008	2	172 DARTMOUTH ST

Taxing District 07 Highland Park

12 Middlesex County

Name of Owner Additional Owners	Page No.	Block No	Lot No.	Lot Qualifier	Account No.	Deed Book	Deed Page	Class	Property Location
ZEILBERGER, AYRE L	72	1204	22			05972	00169	2	118 WASHINGTON AVE.
ZELZION, EHUD & LEVITAN, ORLY	164	2502	8			18532	01814	2	228 GRAHAM ST
ZENG, ZHAOQUAN & LIU, YING	95	1601	66			18517	01710	2	103 NO. 2ND AVE
ZERO, FRANK	200	3103	28			17332	00432	2	44 WOODBRIDGE AVE
ZEVIN, JOEL R & FLORENCE N	169	2506	9			06712	00571	2	220 VALENTINE ST.
ZEVIN, LYNN B	105	1801	4			17005	01283	2	16 CEDAR AVE.
ZHAI, MIN	240	3901	4			06714	00822	2	1408 PARKER RD
ZHANG, XIAOPING	9	103	5.01	C0016		05891	00515	2	31 L'AMBIANCE COURT BLDG2
ZHANG, AMY QI	3	103	4.02	C1103		06366	00528	2	1103 ELLA LANE
ZHANG, CHAOWEN & YE, MIN YE	206	3203	38			18260	01560	2	242 SO. 7TH AVE
ZHANG, FAN	32	503	43	C0302		06954	00490	2	302 KIERSTEN DR
ZHANG, HONGMEI	256	4107	12.01			05805	00700	2	108 COLUMBIA ST
ZHANG, HUALIN & XIA, NING	248	3906	11			06996	00343	2	202 DARTMOUTH ST
ZHANG, JINMING & LU, DANDAN	4	103	4.02	C1204		06916	00578	2	1204 ELLA LANE
ZHANG, LJUN	7	103	4.02	C2402		17206	01093	2	2402 LEIA LANE
ZHANG, LIN & JIANG, LINXI	135	2103	45			18699	00096	2	319 CEDAR AVE.
ZHANG, MINGCHI	228	3606	14			07009	00627	2	11 LABAKAN PL.
ZHANG, WENYINGZHI	20	402	5.01	C0504		18686	00261	1	504 GREENLAND SQUARE
ZHANG, XIAOBO & WU, HONG	46	801	25			06153	00640	2	221 GRANT AVE.
ZHANG, XIAOPEI	33	503	43	C0701		06808	00868	2	701 MIA DR
ZHANG, XIAOPEI	33	503	43	C0702		06808	00868	2	702 MIA DR
ZHANG, XIAOYU & ZHAO, CHENGWEI	25	402	5.01	C1011		18610	00373	2	1011 GREENLAND SQUARE
ZHANG, YONG & LING, YAN	221	3602	21			06260	00703	2	238 SO. 11TH AVE
ZHANG, ZHAOYUAN & CHENSHIYING	34	503	43	C0901		06741	00842	2	901 SHEP DR
ZHANG, ZHIHONG & PENG, BO	185	2901	48.01			07023	00602	2	314 SUMMIT PL.
ZHAO, JUN & YE, SHUSHU	4	103	4.02	C1305		06315	00097	2	1305 ELLA LANE
ZHAO, YUJING	150	2302	11			05821	00705	2	307 SO. 2ND AVE.
ZHENG, JING & LI, ZHONG YUAN	34	503	43	C1105		06728	00664	2	1105 SHEP DR
ZHENG, JINYANG	210	3207	2.01			06683	00493	2	231 SO. 9TH AVE
ZHENG, AILONG & HE, WEIFANG	227	3605	50			05207	00412	2	252 HILTON ST
ZHONG, LIN	2	103	4.02	C0402		07024	00379	2	402 LEIA LANE
ZHONG, YING & CHEN, JUNXIAN	19	402	5.01	C0202		18711	01736	2	202 DICKSON CT
ZHOU, DAN-LIN & ZHENG, JING WEN	210	3207	2.02			04939	00769	2	237 SO. 9TH AVE
ZHOU, KATHY XIN	5	103	4.02	C1503		06291	00776	2	1503 GABRIEL LANE
ZHOU, SHIMIN & LI, HUA	187	2902	43			18161	01151	2	426 BENNER ST.
ZHU, JIM J	252	4003	7			06485	00619	2	123 ALCAZAR AVE
ZHU, STEVEN & GRACE	222	3603	15.01			05956	00104	2	220 INZA ST
ZHU, XUDONG & SONG, ZHIPENG	25	402	5.01	C1203		18203	01680	2	1203 GREENLAND SQUARE
ZHUANG, JIANLING & HANG, WEI	7	103	4.02	C2303		06314	00565	2	2303 LEIA LANE
ZIAGOS, AMALIA E.	69	1201	32					2	26 HIGHLAND AVE
ZIAGOS, THOMAS J	69	1201	34			05716	00533	2	24 HIGHLAND AVE
ZIMAN, FRANK NATHAN & YAEL PIA	158	2402	20			17613	01812	2	332 FELTON AVE.
ZINKIN, EPHRAIM & DEVORA	11	201	7			05294	00882	2	487 HARRISON AVE.
ZINKIN, LEWIS	11	201	5			06806	00861	2	471 HARRISON AVE.
ZIPPHOMM PROPERTIES LLC % S HOMMEL	193	3003	5.01			17179	00148	2	104 SO. 4TH AVE.
ZIRIN, RICHARD & MARLA	238	3809	42			04547	00372	2	111 MERILIND AVE.
ZISHOLTZ, ELLEN & HERZOG, DYLAN	144	2204	8			17228	00660	2	232 MAGNOLIA ST.
ZITTER, SHOSHANA A&BERKOVITZ, ABRAHAM	118	1901	6			17820	01337	2	220 SO. ADELAIDE AVE
ZUR, NIZAN & ERLBAUM-ZUR, PHYLLIS	113	1802	2	C0509		18623	00137	2	30 SO. ADELAIDE AVE #5J
ZUYEV, ALEKSANDR & NATALIYA	109	1802	1.11			17431	01961	2	20 PENZIAS PLACE
4 HIGHPOINT LLC	223	3603	30.05			17989	01151	2	243 SO 11TH AVE
4 NORTH 10TH AVENUE LLC	78	1304	14			06677	00101	2	4 NO. 10TH AVE
4RKIDZ LLC	99	1604	24			04680	00104	4A	315 RARITAN AVE
4RKIDZ, II LLC C/O POLOS	98	1603	36			06409	00171	4A	247 RARITAN AVE.
4RKIDZ, II LLC C/O POLOS	99	1604	20			06409	00171	1	15 NO. 3RD AVE.
8 SOUTH 3RD LLC	141	2202	39			17832	01026	4A	10 SO. 3RD AVE
10 NORTH 7TH AVENUE LLC	75	1301	52			17559	01836	2	10 NO. 7TH AVE.
17 S ADELAIDE ASSOCIATES LLC	108	1801	36			17304	00369	4A	17 SO. ADELAIDE AVE.
23 SOUTH FIRST AVENUE, LLC	138	2201	33			07021	00698	4A	23 SO. 1ST AVE.
24 NORTH 3RD HP REAL ESTATE LLC	98	1603	40			06809	00124	4A	24 NO. 3RD AVE.
27 SOUTH 4TH AVENUE LLC	193	3002	31			06974	00787	2	27 SO. 4TH AVE
30 EDEN LLC	111	1802	2	C0309		06402	00344	2	30 SO. ADELAIDE AVE #3J
30 S 5TH AVE LLC	192	3002	9			06841	00854	2	30 SO. 5TH AVE.
31 LINCOLN AVENUE LLC	105	1704	58			06296	00842	4C	31 LINCOLN AVE.
31 RIVER ROAD URBAN RENEWAL LLC	40	602	24			17452	00748	1	31 RIVER ROAD
47 RARITAN LLC	104	1704	54			17496	00933	4A	47 RARITAN AVE.
49 WOODBRIDGE AVENUE LLC	230	3701	10			06522	00666	4A	49 WOODBRIDGE AVE.

Taxing District 07 Highland Park








12 Middlesex County

Name of Owner Additional Owners	Page No.	Block No	Lot No.	Lot Qualifier	Account No.	Deed Book	Deed Page	Class	Property Location
52-54 CEDAR AVENUE LLC	106	1801	13			06522	00680	2	54 CEDAR AVE
55 RARITAN INVESTORS	104	1704	53			05278	00760	4A	55 RARITAN AVE
55 WOODBRIDGE AVE LLC	200	3104	5					2	58 WOODBRIDGE AVE
55 WOODBRIDGE AVE LLC	230	3701	9			06561	00392	2	55 WOODBRIDGE AVE.
55 WOODBRIDGE AVE LLC	230	3701	18					4A	53 WOODBRIDGE AVE
56 CEDAR AVE LLC	106	1801	14			06969	00829	4C	56 CEDAR AVE.
61 WOODBRIDGE AVE LLC	230	3701	21			06561	00386	2	61 WOODBRIDGE AVE
70 VALENTINE LLC	136	2105	3			17489	01362	2	70 VALENTINE ST.
114 RARITAN, LLC (STE 2-304)	139	2201	50			04892	00405	4A	114 RARITAN AVE.
115 COLUMBIA ST LLC	256	4108	10			17781	00154	2	115 COLUMBIA ST.
120 SOUTH 9TH AVENUE LLC	204	3108	9			06023	00479	2	120 SO. 9TH AVE
123 RAQUEL LLC	124	1903	10	C0305		06402	00338	2	123 SO. ADELAIDE AVE #3E
182 WOODBRIDGE AVE. CORP.	228	3606	5			00000	00000	4A	182 WOODBRIDGE AVE
182 WOODBRIDGE AVENUE CORP.	228	3606	3			04778	00768	4A	180 WOODBRIDGE AVE
208 RARITAN AVENUE LLC	139	2202	3			06156	00802	4A	208 RARITAN AVE.
209 SOUTH 8TH AVENUE LLC	208	3205	5			06434	00153	2	209 SO. 8TH AVE
211 WOODBRIDGE AVE HOLD LLC	249	3907	7			18582	00766	4A	211 WOODBRIDGE AVE.
213-315 DENISON ST. LLC	93	1601	38			17562	00738	2	213 DENISON ST.
223 VOLKERT STREET LLC	220	3601	32			06949	00575	2	223 VOLKERT ST.
224-240 7TH AVENUE HOLDINGS LLC	206	3203	40			17065	01961	4C	224-240 SO. 7TH AVE
232 RARITAN AVENUE, LLC	140	2202	7			18605	01867	2	232 RARITAN AVE.
238 CLEVELAND LLC	27	403	31			18337	00322	4A	238 CLEVELAND AVE
246 RARITAN AVENUE LLC	141	2202	38			06018	00600	4A	246 RARITAN AVE
246-248 SOUTH SEVENTH AVENUE LLC	206	3203	34			06221	00567	4C	246-248 SO. 7TH AVE
303 CLEVELAND AVE. L.L.C.	26	402	9.02					4B	303 CLEVELAND AVE.
305-307 HP LLC % BERGKNOFF	88	1502	29			06871	00359	2	305-307 NO. 3RD AVE
308 DICKSON CT UNIT 308 LLC	20	402	5.01	C0308		17989	01643	2	308 DICKSON CT
309 RARITAN AVENUE LLC	100	1604	44			17715	01628	4A	309 RARITAN AVE
309 RARITAN AVENUE LLC	100	1604	49			17715	01628	4A	RARITAN AVE - REAR
311 RARITAN AVENUE, INC.	100	1604	48			04076	00442	4A	311 RARITAN AVE.
312-314 RARITAN AVE REALTY LLC	190	3001	4			06416	00399	4A	312-314 RARITAN AVE.
314 HARPER PLACE LLC	188	2903	4			04232	00444	2	314 HARPER PL
317 CLEVELAND AVE PTNRSHIP	26	402	9.01			03700	00988	4A	317 CLEVELAND AVE
320 HARPER PL LLC % SAPIRO GOTTLIEB	188	2904	31			06785	00395	2	320 HARPER PL.
321 DONALDSON STREET, LLC	173	2703	26.01			07051	00681	2	317 DONALDSON ST.
369 LLC	222	3603	15.08					2	234 INZA ST
405 CLEVELAND AVENUE LLC	26	402	10.01			05636	00657	4B	405 CLEVELAND AVE.
411 E FAIRVIEW LLC	257	4108	14			18157	00481	2	16 SEVILLE AVE.
416 DENISON REALTY LLC	85	1403	53			17493	00810	2	416 DENISON ST.
420 GRAHAM LLC	179	2802	56			06252	00815	2	420 GRAHAM ST.
433 CLEVELAND AVE LLC	10	104	6.01					1	REAR LOT
433 CLEVELAND AVE LLC	10	104	6.02					1	REAR LOT
433 CLEVELAND AVE LLC	14	301	6.01					1	431 CLEVELAND AVE
433 CLEVELAND AVENUE LLC	14	301	11			06218	00494	1	415 CLEVELAND AVE
433 CLEVELAND AVENUE LLC	14	302	17			04604	00892	1	430-438 CLEVELAND AVE
433 CLEVELAND AVENUE, LLC	14	301	10			05422	00009	1	425 CLEVELAND AVE.
433 CLEVELAND AVENUE,LLC	14	302	15			05892	00685	1	424 CLEVELAND AVE.
501 RARITAN AVE LLC	81	1402	1			17464	01578	4C	501-505 RARITAN AVE
512 BENNER STREET LLC	204	3201	3			06522	00687	4C	512 BENNER ST.
601-615 BENNER STREET LLC	202	3106	8			17111	00792	4C	601-615 BENNER ST.
705 RARITAN AVENUE LLC	76	1302	28			06123	00222	4A	705 RARITAN AVE
726-736 VILLAS AT FAIRWAY LLC	36	503	43	C1513		06777	00250	2	1513 HUDSON CIRCLE
727 RARITAN AVE ASSOC. C/O KLEE	76	1302	27			04508	00713	4A	727 RARITAN AVE
801 RARITAN AVE LLC	78	1303	25			18255	00185	4A	801 RARITAN AVE.
814 RARITAN AVENUE LLC	230	3701	6			06561	00399	4A	814-816 RARITAN AVE
815 SO. 1ST AVE.	169	2505	23			04161	00531	2	815 SO. 1ST AVE
900 RARITAN LLC	231	3702	15			06926	00316	4A	900 RARITAN AVE.
901 RARITAN ASSOCIATES LLC	78	1304	20			05194	00269	4A	901 RARITAN AVE.
1001 RARITAN AVENUE LLC	79	1305	17			05560	00248	4A	1001 RARITAN AVE
1102 RARITAN AVENUE LLC	232	3802	2			18278	01551	1	1102 RARITAN AVE
1102 RARITAN AVENUE LLC	233	3802	6			18278	01551	1	SO. 11TH AVE.
1102 RARITAN AVENUE LLC	233	3802	7			18278	01551	2	1102 RARITAN AVE
1140 RARITAN AVENUE LLC	234	3805	5			06801	00453	2	1140 RARITAN AVE
1170 ROUTE 27 REALTY LLC	253	4103	1			06566	00847	4A	1170 RARITAN AVE.
1170 ROUTE 27 REALTY LLC	254	4104	10					4A	COLUMBIA ST.
1170 ROUTE 27 REALTY LLC	254	4104	13					1	AVON RD.
1206 BRICKFRONT, LLC C/O CARMAN,T	253	4103	4			17379	01786	2	1206 RARITAN AVE.

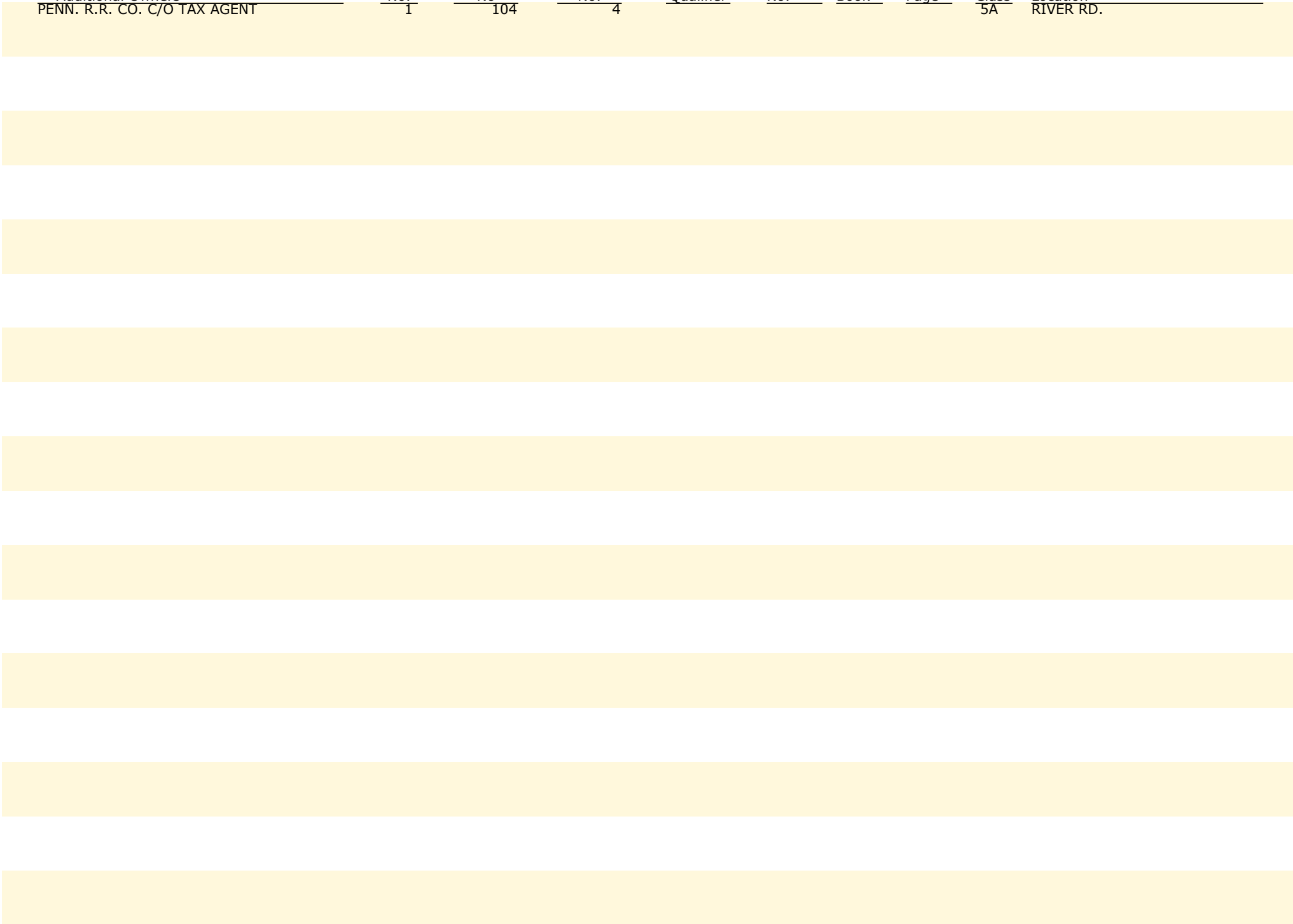
Taxing District 07 Highland Park

12 Middlesex County


Name of Owner Additional Owners	Page No.	Block No	Lot No.	Lot Qualifier	Account No.	Deed Book	Deed Page	Class	Property Location
1218 RARITAN AVENUE LLC	253	4103	5			06497	00637	4C	1214 RARITAN AVE
1218 RARITAN AVENUE LLC	253	4103	6			06497	00637	4C	1218 RARITAN AVE
2036 ROUTE 35 INC	232	3801	16			17431	00595	4A	1010 RARITAN AVE
2036 ROUTE 35 INC	232	3801	17			17431	00595	4A	1010 RARITAN AVE



Name of Owner Additional Owners	Page No.	Block No	Lot No.	Lot Qualifier	Account No.	Deed Book	Deed Page	Class	Property Location
PENN. R.R. CO. C/O TAX AGENT	1	104	4					5A	RIVER RD.



Name of Owner Additional Owners	Page No.	Block No	Lot No.	Lot Qualifier	Account No.	Deed Book	Deed Page	Class	Property Location
VERIZON - NJ C/O DUFF & PHELPS	1	999	1					6A	VARIOUS



Name of Owner Additional Owners	Page No.	Block No	Lot No.	Lot Qualifier	Account No.	Deed Book	Deed Page	Class	Property Location
AFFORDABLE HOUSING CORP.	6	2202	29.01	BLDG				15D	19-21 SO 2ND AVE
AGUDATH ISRAEL OF EDISON H.PARK,INC	4	1107	32			04154	00150	15D	110 NO. 11TH AVE
AHEPA-HIGHLAND PARKLLC/CONIFER RLTY	8	3203	12			04850	00691	15F	239 SO. 6TH AVE
AMERICAN PROPERTIES @ HIGHLAND PARK	2	402	5.01			17442	01922	15F	233 CLEVELAND AVE.
AMTRACK CORP C/O R. SHORT	1	103	14			00000	00000	15C	RIVER RD
AMTRACK CORP C/O R. SHORT	2	104	7.04			05883	00724	15C	RIVER RD
AMTRAK COMM. DEVELOP PROP CONTROL	1	104	5					15C	RIVER RD.
AMTRAK COMM. DEVELOP PROP CONTROL	2	104	6.03					15C	RIVER RD.
ASSOC FOR RETARDED CITIZENS- MC INC	10	3902	31			05106	00293	15D	136 EXETER ST.
ASSOC. RETARDED CITIZENS/MIDDLESEX	8	3203	27			03589	00017	15D	261 SO. 6TH AVE
AVILA, HECTOR & ASHLEY	2	202	3			18527	01509	15F	446 HARRISON AVE
BARTLE SCHOOL C/O BOARD OF ED	7	2902	2.03					15A	GROVE ST
BARTLE SCHOOL C/O BOARD OF ED	7	2902	3					15A	GROVE & MANSFIELD STS.
BARTLE SCHOOL C/O BOARD OF ED	7	2902	48					15A	GROVE AVE.
BK ESTATES CONDOMINIUM ASSOC	3	602	23			05690	00512	15F	18-26 LINCOLN AVE.
BOARD OF EDUCATION-MIDDLE SCHOOL	3	901	32					15A	330 WAYNE ST.
BOROUGH OF HIGHLAND PARK	2	205	1					15C	HARRISON AVE.
BOROUGH OF HIGHLAND PARK	2	502	6			03433	00803	15C	20-40 RIVER RD.
BOROUGH OF HIGHLAND PARK	2	502	10			03432	00778	15C	48 RIVER RD.
BOROUGH OF HIGHLAND PARK	2	502	11			03432	00783	15C	50 RIVER RD.
BOROUGH OF HIGHLAND PARK	2	502	12					15C	RIVER RD.
BOROUGH OF HIGHLAND PARK	3	602	1			05357	00694	15C	1 RIVER RD
BOROUGH OF HIGHLAND PARK	3	904	1					15C	MADISON & NO. 4TH AVE
BOROUGH OF HIGHLAND PARK	3	1102	49					15C	NO. 11TH AVE.
BOROUGH OF HIGHLAND PARK	3	1102	54					15C	NO. 11TH AVE.
BOROUGH OF HIGHLAND PARK	4	1402	40					15C	10 NO. 6TH AVE
BOROUGH OF HIGHLAND PARK	4	1704	42					15C	127 RARITAN AVE.
BOROUGH OF HIGHLAND PARK	5	1803	15					15C	190 SO. ADELAIDE AVE
BOROUGH OF HIGHLAND PARK	5	1901	2					15C	204 SO. ADELAIDE AVE
BOROUGH OF HIGHLAND PARK	5	1901	39					15C	DONALDSON ST.
BOROUGH OF HIGHLAND PARK	5	2101	7					15C	CEDAR AVE.
BOROUGH OF HIGHLAND PARK	7	3001	6					15C	17 SO. 3RD AVE
BOROUGH OF HIGHLAND PARK	7	3001	7			18711	00455	15C	23 SO. 3RD AVE
BOROUGH OF HIGHLAND PARK	7	3201	5					15C	220 SO. 6TH AVE
BOROUGH OF HIGHLAND PARK	8	3201	39					15C	SO 6TH AVE
BOROUGH OF HIGHLAND PARK	8	3202	3					15C	SO. 6TH AVE.
BOROUGH OF HIGHLAND PARK	8	3205	21			04941	00296	15C	SO. 8TH AVE.
BOROUGH OF HIGHLAND PARK	8	3206	4					15C	SO. 10TH AVE
BOROUGH OF HIGHLAND PARK	8	3206	11					15C	BENNER ST.
BOROUGH OF HIGHLAND PARK	8	3301	76					15C	603 SO. 6TH AVE
BOROUGH OF HIGHLAND PARK	8	3301	77					15C	609 SO. 6TH AVE
BOROUGH OF HIGHLAND PARK	9	3301	78					15C	617 SO. 6TH AVE
BOROUGH OF HIGHLAND PARK	9	3301	79					15C	703 SO. 6TH AVE
BOROUGH OF HIGHLAND PARK	9	3301	80					15C	711 SO. 6TH AVE
BOROUGH OF HIGHLAND PARK	9	3301	81					15C	711 SO. 5TH AVE
BOROUGH OF HIGHLAND PARK	9	3302	30					15C	SO. 6TH AVE
BOROUGH OF HIGHLAND PARK	9	3302	31					15C	SO. 7TH AVE
BOROUGH OF HIGHLAND PARK	9	3302	32					15C	SO. 6TH AVE
BOROUGH OF HIGHLAND PARK	9	3302	33					15C	SO. 7TH AVE
BOROUGH OF HIGHLAND PARK	9	3303	41					15C	448 DONALDSON ST
BOROUGH OF HIGHLAND PARK	9	3502	2					15C	CROWELLS & SO. 11TH AVE
BOROUGH OF HIGHLAND PARK	10	3809	30		C			15C	133 WOODBRIDGE AVE
BOROUGH OF HIGHLAND PARK-BORO HALL	8	3201	30					15C	221 SO. 5TH AVE
BOROUGH OF HIGHLAND PARK-COMM CTR	6	2202	32.02					15C	222 RARITAN AVE.
BOROUGH OF HIGHLAND PARK-COMM. CTR	6	2202	33.01					15C	220 RARITAN AVE
BOROUGH OF HIGHLAND PARK-DPW	5	2001	6					15C	446 VALENTINE ST.
BOROUGH OF HIGHLAND PARK-FIRST AID	10	3807	4					15C	MCCALLUM PL.
BOROUGH OF HIGHLAND PARK-FIRST AID	10	3807	6					15D	128 SO. 11TH AVE.
BOROUGH OF HIGHLAND PARK-KARSEY PK	9	3605	18					15C	HILTON ST.
BOROUGH OF HIGHLAND PARK-KARSEY PK	9	3605	31					15C	KARSEY ST.
BOROUGH OF HIGHLAND PARK-LIBRARY	4	1402	34					15C	26 NO. 5TH AVE.
BOROUGH OF HIGHLAND PARK-PARK	6	2302	30.01					15C	226 FELTON AVE
BOROUGH OF HIGHLAND PARK-POLICE	7	2902	39					15C	222 SO. 5TH AVE.
CASTLE CONDOMINIUM ASSOCIATION	1	102	4			17553	00475	15F	433 RIVER RD
COMMUNITY ASSET PRESERVATION CORP	8	3204	36			06930	00714	15D	201 SO. 7TH AVE
COMMUNITY ASSET PRESERVATION CORP	9	3702	24			17101	01641	15D	89 WOODBRIDGE AVE.
CONGREGATION AHAVAS ACHIM	6	2102	4			03487	00242	15D	216 SO. 1ST AVE

Name of Owner Additional Owners	Page No.	Block No	Lot No.	Lot Qualifier	Account No.	Deed Book	Deed Page	Class	Property Location
CONGREGATION ETZ AHAIM	4	1603	43			01908	00307	15D	230 DENISON ST
CONGREGATION ETZ AHAIM	7	3004	29			03072	00734	15D	102 SO. 5TH AVE.
CONGREGATION OHAV EMETH	4	1403	33			02961	00345	15D	415 RARITAN AVE.
CONGREGATION OHAV EMETH	7	2901	8			02690	00610	15D	328 BENNER ST
CONGREGATION OHR TORAH INC	3	1001	15			05758	00351	15D	134 NO. 6TH AVE.
COUNTY OF MIDDLESEX	1	101	4					15C	RIVER RD.
COUNTY OF MIDDLESEX	1	101	6					15C	RIVER RD.
COUNTY OF MIDDLESEX	1	101	8					15C	RIVER RD.
COUNTY OF MIDDLESEX	1	101	10					15C	RIVER RD.
COUNTY OF MIDDLESEX	2	501	2					15C	RIVER RD.
COUNTY OF MIDDLESEX	2	501	3					15C	RIVER RD.
COUNTY OF MIDDLESEX	2	502	13					15C	RIVER RD.
COUNTY OF MIDDLESEX	3	502	14					15C	RIVER RD.
COUNTY OF MIDDLESEX	5	2001	11					15C	SO. 3RD AVE.
COUNTY OF MIDDLESEX	5	2001	16			17806	00713	15C	RIVER FRONT-BOAT CLUB
COUNTY OF MIDDLESEX	5	2001	17			17806	00713	15C	RIVER FRONT
COUNTY OF MIDDLESEX	5	2002	2			17806	00713	15C	DONALDSON ST.
CROSSINGS @ HP CONDO % TAYLOR MGMT	3	503	43			06666	00753	15F	WAYSIDE RD
FIRST BAPTIST CHURCH	4	1603	25			00998	00451	15D	5 NO. 2ND AVE.
FIRST BAPTIST CHURCH	4	1603	46					15D	RARITAN & NO. 2ND AVE.
FRANCIS E PARKER MEMORIAL HOME	1	102	3			05345	00495	15D	443 RIVER RD.
GAULT,NANCY L.	10	3804	13					15F	1136 RARITAN AVE.
GSH, INC	7	2901	29			18260	00555	15F	220 SO. 4TH AVE.
H.P.H.M.S. C/O BOARD OF ED	3	1002	18					15A	NO. 5TH & WAYNE ST
HAMBLETONIAN PARK CONDO ASSOC	9	3603	15.11			05379	00044	15F	INZA ST.
HIGHLAND CLIFFS, LLC	5	1802	1.01			05920	00717	15F	2 SO. ADELAIDE AVE.
HIGHLAND PARK BOROUGH	4	1704	41			18559	00970	15C	133 RARITAN AVE.
HIGHLAND PARK BOROUGH	5	1704	48			17419	01601	15C	101 RARITAN AVE
HIGHLAND PARK BOROUGH	6	2202	4			07062	00812	15C	212 RARITAN AVE.
HIGHLAND PARK BOROUGH	8	3203	1			06768	00877	15C	203 SO. 6TH AVE.
HIGHLAND PARK CONSERVATIVE TEMPLE	7	2901	1			01284	00379	15D	201 SO. 3RD AVE
HIGHLAND PARK PUMPING STATION	2	301	5					15C	443 CLEVELAND AVE
HOUSING AUTHORITY OF HIGHLAND PARK	8	3201	38					15C	242 SO. 6TH AVE
HOUSING AUTHORITY OF HIGHLAND PARK	8	3203	3					15C	221 SO. 6TH AVE.
IRVING SCHOOL C/O BOARD OF ED	10	3808	2					15A	121 SO. 11TH AVE
LAFAYETTE CONDO % CORNER PROP MGMT	6	2302	1			05510	00433	15F	201 SO. 2ND AVE
L'AMBIANCE CONDO. ASSOC. C/O MPM	1	103	5.01					15F	L'AMBIANCE CT
MALKIEWICZ, KATHLEEN	7	3004	4			06566	00492	15F	107 SO. 4TH AVE.
OVERLOOK @ HIGHLAND PARK CONDO	1	103	4.05			06411	00424	15F	RIVER RD
OVERLOOK @ HP CONDO ASSOC C/O CMC	1	103	4.02			06369	00891	15F	RIVER RD
PARK MIKVAH INC	6	2101	21			02685	00548	15D	112 SO. 1ST AVE.
RABBI PESACH RAYMON YESHIVA	2	105	7.02			03209	00688	15D	RIVER RD
REFORMED CHURCH HPAHC	6	2203	14			06708	00721	15D	114 SO. 2ND AVE.
REFORMED CHURCH OF HIGHLAND PARK	4	1503	19			17449	00863	15D	202 NO. 3RD AVE.
REFORMED CHURCH OF HIGHLAND PARK	6	2203	10			17308	00764	15D	100 SO. 2ND AVE.
REFORMED CHURCH OF HIGHLAND PARK	7	3003	1					15D	101 SO 3RD AVE
REFORMED CHURCH OF HIGHLAND PARK	10	3809	25			17449	01269	15D	212 AMHERST ST.
REFORMED CHURCH OF HP AFFORDABLE	5	1902	15			17260	00765	15D	428 CEDAR AVE.
REFORMED CHURCH OF HP AFFORDABLE	6	2202	29			06134	00464	15D	19-21 SO. 2ND AVE
REFORMED CHURCH OF HP AFFORDABLE	6	2202	31			05980	00644	15D	11 SO. 2ND AVE
RIVER RIDGE CONDO ASSOC.	5	1802	2					15F	30 SO. ADELAIDE AVE.
RUTGERS UNIVERSITY % REAL EST ADMIN	1	102	9					15A	RIVER RD
RUTGERS UNIVERSITY % REAL EST ADMIN	1	103	11					15A	CEDAR LANE - REAR
RUTGERS UNIVERSITY % REAL EST ADMIN	1	103	12					15A	CEDAR LANE - REAR
SALVATION ARMY NEW BRUN CORP	6	2802	57			04382	00146	15D	428 GRAHAM ST.
ST GEORGE GREEK ORTHODOX CHURCH	6	2204	9			00276	00058	15D	240 MAGNOLIA ST.
ST MARY OF ZROVICY CHURCH	3	602	9			05224	00305	15D	9 RIVER RD
ST. MARY OF ZYROVICY CHURCH	3	602	19			02396	00414	15D	19 RIVER RD
ST. MARY OF ZYROWICY CHURCH	3	602	20			02396	00414	15D	RIVER RD
THE HIGHLANDER ASSOCIATION	5	1903	10					15F	123 SOUTH ADELAIDE AVE
TRANSFIGURATION OF THE LORD	7	3101	1			00681	00379	15D	502 RARITAN AVE
TRINITY METHODIST CHURCH	3	902	10			00883	00278	15D	417-419 MONTGOMERY ST.
YESHIVA SHAAREI TZION	4	1203	18.01			05306	00154	15D	24 WASHINGTON AVE.
YESHIVA SHAAREI TZION	4	1203	18.02					15D	28 WASHINGTON AVE
YESHIVA SHAAREI TZION	4	1205	9			04918	00806	15D	15 WASHINGTON AVE
YESHIVA SHAAREI TZION	4	1205	12.01			04272	00431	15D	1131 RARITAN AVE

Property Location	Page No.	Block No.	Lot No.	Lot Qualifier	Account No.	Zone	Tax Map	Property Class	Name of Owner
424 1/2 BENNER ST	187	2902	45				29	2	KOLB, JONATHAN ELLIOT & LINH BAO TRAN
123 1/2 PARK PL.	138	2201	25				22	2	STEFAN, JR., JAMES & KATHLEEN
414 1/2 SO. 1ST AVE	133	2103	12				21	2	WEISBERGER, HERMAN & ETHEL
602 ABBOTT ST.	61	1103	23				11	2	NIEDERMAN, MORRIS & ROSE
606 ABBOTT ST.	61	1103	22				11	2	POSTELNIK, JASON & ESTELLE, REBECCA
610 ABBOTT ST.	61	1103	21				11	2	KORBMAN, JEFFREY L. & DANA B.
614 ABBOTT ST.	61	1103	20				11	2	MERL, JONATHAN
615 ABBOTT ST.	74	1301	2				13	2	WEISSMAN, FREDERICK C
702 ABBOTT ST.	75	1302	1				13	2	LERNER, LOUIS & DEANNA
706 ABBOTT ST.	75	1302	2				13	2	RAMJATTAN, RYAN & CHITRANIE
707 ABBOTT ST.	62	1104	33				11	2	LEBOVICZ, RICHARD & BARBARA
807 ABBOTT ST.	64	1105	38				11	2	RIFKIN, JOSHUA & BRESSLER, ALIZA
811 ABBOTT ST.	64	1105	35				11	2	GREEN, STUART AARON & TAMAR BUCHSBAUM
812 ABBOTT ST.	77	1303	5				13	2	STRULOWITZ, DANIEL
1010 ABBOTT ST.	79	1305	5				13	2	HORVATH, NOREEN
1011 ABBOTT ST.	67	1107	37				11	2	KIDELL, MARGARET, ESTATE OF
1013 ABBOTT ST.	67	1107	35				11	2	FENG, HSIAO YING & CHEUNG, ROMEL C
1014 ABBOTT ST.	79	1305	7				13	2	RECTO, GILBERT OWEN
123 SOUTH ADELAIDE AVE	121	1903	10				1901	15F	THE HIGHLANDER ASSOCIATION
2 ALCAZAR AVE.	258	4111	14				41	2	ROSENSTOCK, SARAH DINAH
3 ALCAZAR AVE.	259	4112	8				41	2	FORD, DAVID & SHARAE
7 ALCAZAR AVE	259	4112	7				41	2	MARTIN, ZEAL ALON & MIRIA GINNIS
10 ALCAZAR AVE	258	4111	10				41	2	MATSEUR, PETER & ANNMARIE
11 ALCAZAR AVE	259	4112	4				41	2	BODNER, FRANK & THERESA
14 ALCAZAR AVE.	258	4111	11				41	2	HETTICH, CAROLYN M C
23 ALCAZAR AVE.	259	4112	3				41	2	STEVENSON, RICHARD H. & LORIANNE F.
107 ALCAZAR AVE.	251	4003	3				40	2	MIRBACH, LOUIS & KATINA
109 ALCAZAR AVE	252	4003	4				40	2	ZAPOR, HENRYK & ADAMCZYK, MONIKA
112 ALCAZAR AVE	251	4002	6				40	2	BROXMEYER, JR., RICHARD F.
115 ALCAZAR AVE	252	4003	5				40	2	KON, HENRY & MARK & VANDERBECK, E.
119 ALCAZAR AVE.	252	4003	6				40	2	GSCHLOESSL, ROBERT
123 ALCAZAR AVE	252	4003	7				40	2	ZHU, JIM J
137 ALCAZAR AVE.	245	3902	75				40	2	NEPOMICHI, ANNA
140 ALCAZAR AVE	243	3902	44				40	2	SPEIZER, HARVEY & FLAX-SPEIZER, SUE A
9 AMHERST ST	235	3805	20				38	2	RESCH, TIMOTHY
14 AMHERST ST.	234	3804	12.02				38	2	WINKLER, JACOB M & MATTHEW
15 AMHERST ST.	235	3805	18				38	2	CHOI, SHARON
16 AMHERST ST.	234	3804	4				38	2	BROOKES, MARGARET A.
109 AMHERST ST.	240	3810	30				38	2	CURTIS, DONNA
123 AMHERST ST	240	3810	31				39	2	WILKES, ALISON
126 AMHERST ST	237	3809	13				38	2	DRAPER, MARK & CLARA MICHELI
127 AMHERST ST	239	3810	4				39	2	KRUBLIT, ROSS MICHAEL & MELISSA RUTH
128 AMHERST ST.	237	3809	15				38	2	IOFFREDA, MARIA M.
133 AMHERST ST	239	3810	6				39	2	HEAH, SWEE LIN & MA, KUN
134 AMHERST ST	237	3809	17				38	2	KUSNECOV, ALEXANDER & WENDY
135 AMHERST ST	239	3810	7				39	2	BACKENROTH, SAMUEL I & SARAH C
138 AMHERST ST	237	3809	18				38	2	EICHHORN, MARK & TOVA
139 AMHERST ST	239	3810	8				39	2	GLUCK, TZVI HERSHEL & OLGA
143 AMHERST ST	239	3810	10				39	2	LI, GUOHONG & MIAO
144 AMHERST ST.	237	3809	19				38	2	FONG, SOLOMAN & LUK, AMANDA
148 AMHERST ST	237	3809	20				38	2	BRANDT, JACQUELINE
200 AMHERST ST	237	3809	22				38	2	SCHLESINGER, KATHLEEN
201 AMHERST ST.	246	3904	1				39	2	PINE, LAWRENCE & WAID-PINE, CHAYA
204 AMHERST ST.	237	3809	23				38	2	STAPLES, E
205 AMHERST ST	246	3904	2				39	2	FERRICK, JANE ANN & BADSHA, DON
206 AMHERST ST	238	3809	24				38	2	BOGORAD, TERRY S
208 AMHERST ST	238	3809	26				38	2	ALLARD, STEVEN & MARYANN
211 AMHERST ST	246	3904	3			A	39	2	SANTORA, ROBERT & ROSENHAND, TRACY
212 AMHERST ST.	238	3809	25				38	15D	REFORMED CHURCH OF HIGHLAND PARK
215 AMHERST ST	246	3904	5				39	2	BROGGI, KRISTIN M & SUMNER, RANDI S
216 AMHERST ST.	238	3809	27				38	2	FASARAKIS, SOPHIA
30 ARCHER PLACE	71	1203	9				12	4C	VITAL MANAGEMENT & CONSULTING LLC
908 AURORA ST	210	3207	7				32	2	ROTHWELL, PHILLIP C/O SUPERIOR MGMT
911 AURORA ST.	210	3206	6				32	2	SHAPIRO, J & S C/O TOM SHAPIRO
917 AURORA ST.	209	3206	5				32	2	KOWALCZYK, SHARON-ADMIN
AVON RD.	253	4103	7				41	1	KAM, HUNG & CHEN, FANG
AVON RD.	254	4103	9				41	1	KAM, HUNG, & CHEN FANG

Property Location	Page No.	Block No.	Lot No.	Lot Qualifier	Account No.	Zone	Tax Map	Property Class	Name of Owner
AVON RD.	254	4104	13				41	1	1170 ROUTE 27 REALTY LLC
6 BARNARD ST	235	3805	9				38	2	WENG PROPERTIES LLC
9 BARNARD ST	252	4101	7				41	2	BEERS, DUANE A. & SUSAN A.
12 BARNARD ST.	235	3805	10				38	2	LEGENHAUSEN,STEPHEN L&JUDY M-TRUSTE
15 BARNARD ST	252	4101	8				41	2	SMITH, WILLIAM & MELISSA
19 BARNARD ST	252	4101	9				41	2	BANKOV, STEFAN B & MANIA G
108 BARNARD ST.	240	3810	26				38	2	FRUMKIN,ELAINE
109 BARNARD ST	255	4106	3				41	2	CHRISTENSEN, JOY
111 BARNARD ST.	255	4106	4				41	2	ISRAEL, AARON SAUL &JOSUA JAY-TRUST
112 BARNARD ST.	239	3810	24				38	2	RAPPAPORT, YEHUDA & EVA
115 BARNARD ST	255	4106	7				41	2	ERWAY, BERNICE L.
118 BARNARD ST	239	3810	21				38	2	MILLER, RONALD & CHANA
123 BARNARD ST.	255	4106	8				41	2	GURTMAN, JESSICA
129 BARNARD ST	240	3901	1				40	2	AZIZ, KHALID M. & LATIF-AZIZ, HUMA
130 BARNARD ST	239	3810	19				39	2	FANG, ZHENG & YIN
131 BARNARD ST	241	3901	32				39	2	MORRIS, RAYMOND & GLORIA
133 BARNARD ST	241	3901	31				39	2	BANKO, CASPER & O'SHEA, THOMAS
134 BARNARD ST	239	3810	16				39	2	BRESSLER, STUART & LUCILLE
138 BARNARD ST.	239	3810	15				39	2	LINKE, HAROLD A B
140 BARNARD ST	240	3810	33				39	2	RAMETTA, JR, JOHN R
141 BARNARD ST	241	3901	28				39	2	WARGER, LOUISE & WILLIAM
144 BARNARD ST.	240	3810	34				39	2	GALIOTO A.
147 BARNARD ST.	241	3901	25				39	2	BANNETT,ARIEL& KOPS-BANNETT JORDANA
150 BARNARD ST	239	3810	11				39	2	COOPER, BINYAMIN & COPPER, LAUREN
153 BARNARD ST	241	3901	22				39	2	COLLAZO, FELIX & GUZMAN, CRYSTAL P
200 BARNARD ST	247	3904	12				39	2	ROGLIERI, ANTHONY & JACQUELINE
201 BARNARD ST	247	3905	1				39	2	RUDOLPH, CARL & SANDRA A
204 BARNARD ST.	247	3904	14				39	2	ATTONITO, KARIN A
205 BARNARD ST	247	3905	2				39	2	FAGAN,RICHARD S.& FRANKEL,JANE
208 BARNARD ST	247	3904	15				39	2	BOWE, RICHARD J & DEBRA
211 BARNARD ST	248	3905	14				39	2	CHAO, YAOHAI & LI, YUMING
212 BARNARD ST	247	3904	17				39	2	MATARAS, HARRY H
216 BARNARD ST	247	3904	8				39	2	MATARAS, HARRY H
217 BARNARD ST	248	3905	15				39	2	LAI, JINSHENG & GAO, HONGJU
320 BECKER ST	171	2702	1				27	2	KONG, KALILA
323 BECKER ST	171	2701	34				27	2	STROM,PETER & SUE
324 BECKER ST	171	2702	2				27	2	LONG, MEREDITH
327 BECKER ST	171	2701	33				27	2	SASSO, STEPHANIE
328 BECKER ST	171	2702	3				27	2	ULRICH, JEFFREY & ALEXANDRA
329 BECKER ST.	171	2701	31				27	2	BADRUDEEN,NAEEM &CHEN-BADRUDEEN,M D
332 BECKER ST.	171	2702	4				27	2	FULLER, KANIKA
333 BECKER ST	171	2701	29				27	2	GOLDFARB, DAVID J
336 BECKER ST	171	2702	5				27	2	STEPHEN, ANAND & JOSEPH, ANN
340 BECKER ST	171	2702	6			A	27	2	SILVER, SEAN
344 BECKER ST.	171	2702	7				27	2	SCHILLING,DEREK & PAIRET-VINAS,ANA
345 BECKER ST.	170	2701	26				27	2	THOMPSON, G Z & VERDEROSA, K
348 BECKER ST	171	2702	8				27	2	GREENHOUSE,STUART & BOTVINICK, DARA
410 BECKER ST.	182	2805	9				28	2	HERNITER,BRUCE C.& CARLA R.
411 BECKER ST	182	2804	30				28	2	SALKIN, SAUL & THEIN, MARYANN
414 BECKER ST.	182	2805	10				28	2	COHEN, ISAAC & RACHEL
415 BECKER ST.	182	2804	28				28	2	SHERROW, KEITH
419 BECKER ST.	182	2804	26				28	2	LEVINSON, BARRY & MARCIA
423 BECKER ST.	182	2804	24				28	2	BURDEA, HAIGUI TERZIAN-TRUSTEE
BENNER ST.	210	3206	11				32	15C	BOROUGH OF HIGHLAND PARK
67-69 BENNER ST.	131	2101	25				21	2	RUSS, OLIVER & BEVERLY
114 BENNER ST.	145	2301	2				23	2	BOUHLAS, MARIA
115 BENNER ST.	143	2203	22				22	2	HEIBEL, GEORGE & MARIJA
116 BENNER ST.	145	2301	4				23	2	WOLFE, HENRY P
117 BENNER ST	143	2203	20				22	4C	REGA 7-11 BYRON STREET LLC
122 BENNER ST.	145	2301	5				23	2	FENG, JIE
126 BENNER ST.	145	2301	6				23	2	CAPUTO, JOHN & DARDEN, GHISLAINE
127 BENNER ST.	143	2203	19				22	2	MAGAZINER, ROBERT L. & SHERYL F.
130 BENNER ST.	145	2301	7				23	2	BROWER, DARYL J & GODISH, JAMES J
131 BENNER ST.	143	2203	18				22	2	FLANCAUM, MICHAEL & HILLER, ATARA
133 BENNER ST.	142	2203	13				22	2	SIMSARIAN, JOHN & HEADLAM, SONYA
134 BENNER ST.	145	2301	8				23	2	WESTFALL, C & CLARKE, D-TRUSTEES
138 BENNER ST.	145	2301	9				23	2	CALLAN, CRAIG & STEVENS, DEANA

Property Location	Page No.	Block No.	Lot No.	Lot Qualifier	Account No.	Zone	Tax Map	Property Class	Name of Owner
215 BENNER ST.	144	2204	18				22	2	WEINSTEIN, STEPHEN
218 BENNER ST	150	2302	3				23	2	SHERMAN, HOWARD A
219 BENNER ST	144	2204	17				22	2	MITZNER, ALBERT & LEORA
222 BENNER ST.	150	2302	4				23	2	NELSON, OTIS & LAURA
223 BENNER ST	144	2204	16				22	2	WANG, JUAN
225 BENNER ST.	144	2204	15				22	2	BEIL, JOSHUA & RACHEL
226 BENNER ST.	150	2302	5				23	2	NELSON, OTIS & LAURA
227 BENNER ST.	144	2204	14				22	2	CORTESE, JESSICA E & RODRIGUEZ, SARAH
232 BENNER ST.	151	2303	1				23	2	SCHARF, ALLISON
233 BENNER ST.	145	2204	28				22	2	GHEE, EMERSON A & CARLA M
235 BENNER ST.	145	2204	27				22	2	KORTEN, CATHERINE
237 BENNER ST.	145	2204	26				22	2	MARSHALL, ERIC W. & MARIA K.
238 BENNER ST	152	2303	2				23	2	DELAURENTIS, CHRISOULA M
244 BENNER ST.	153	2303	26				23	2	ROSS, JOSHUA & SHUCHATOWITZ, REBECCA
322 BENNER ST.	183	2901	6				29	2	DAYAL, SUBAH & PATROS, TYSON C
324 BENNER ST.	183	2901	7				29	2	MARX, JAMES M & HEATHER L
328 BENNER ST	183	2901	8				29	15D	CONGREGATION OHAV EMETH
329 BENNER ST.	194	3003	9				30	2	MESSICK, TROY & NOWELS, MOLLY
331 BENNER ST.	194	3003	10				30	2	ARTEL, CRAIG & NATALYA ALOYETS
332 BENNER ST	183	2901	9				29	2	HARRY, DUANE
411 BENNER ST	195	3004	11				30	2	LOBEL, PETER & HEIMLICH, DIANE J
417 BENNER ST.	195	3004	10				30	2	KRAUSE, KAREN & SIVAPRASAD, S
418-420 BENNER ST.	187	2902	49				29	2	KANG, PORLIN & PAN, ALHUA
421 BENNER ST.	195	3004	13				30	2	APGAR, JAMES M & LEAH R
422 BENNER ST	187	2902	47				29	2	CIPOT, FRANK
423 BENNER ST	195	3004	14				30	2	MAEL, BARRY & DIANE
424 BENNER ST.	187	2902	46				29	2	GUZMAN, ROSE F.
426 BENNER ST.	187	2902	43				29	2	ZHOU, SHIMIN & LI, HUA
427 BENNER ST	195	3004	16				30	2	PELLEGRINI, JOHN & MARGARET
430 BENNER ST.	188	2902	55				29	2	SMITH, EARL F. & NANCY
431 BENNER ST	195	3004	17				30	2	FAHRENFELD, NICOLE
433 BENNER ST.	195	3004	19				30	2	BROWN, GLEN
502 BENNER ST.	204	3201	15.01				32	2	ZAMANI, AMIR NASSER
503 BENNER ST.	201	3105	7				31	1	SOHN, SANG KYOO & MIJUNG
504 BENNER ST	204	3201	2				32	2	TRAN, QUYEN
512 BENNER ST.	204	3201	3				32	4C	512 BENNER STREET LLC
601-615 BENNER ST.	202	3106	8				31	4C	601-615 BENNER STREET LLC
708 BENNER ST.	208	3204	45				32	2	TODOLLI, STEFJORD & KATO, KELLY
804 BENNER ST.	208	3205	1				32	2	CHINCHILLA, ERIC
806 BENNER ST.	209	3205	38				32	2	IURILLI, PAT & PATRICIA
807 BENNER ST.	204	3108	8				31	2	CHINCHILLA, ERIC A
808 BENNER ST	209	3205	37				32	2	PINO, MICHAEL & CHRISTIANSEN, LAURA
810 BENNER ST	209	3205	36				32	2	MAO, JIN & WANG, YA
812 BENNER ST.	209	3205	30				32	2	LI, HUA
402 BRAUN AVE.	175	2705	37				27	2	BERMAN, CAROL B. & COOPER, ALAN S.
405 BRAUN AVE.	170	2701	5				27	2	HOROWITZ, MITCHELL & GREENBERG, ANDREA
408 BRAUN AVE.	175	2705	38				27	2	SORIANO, K Y & ANTIGUA, D S
412 BRAUN AVE.	175	2705	39				27	2	FREIWALD, RICHARD & ANDREA
500 BRAUN AVE	175	2705	27				27	2	JAEGER, LINDA & GREGORY
502 BRAUN AVE	175	2705	29				27	2	SIRIPPI, VICTOR
504 BRAUN AVE.	175	2705	30				27	2	PENNISI, JR, MARIO & LYUDMILA A
508 BRAUN AVE	175	2705	31				27	2	YAVER, EDGAR
514 BRAUN AVE	175	2705	33				27	2	LEVINE, SETH A & ZUCKER, RHEA
516 BRAUN AVE	175	2705	35				27	2	GREENBERG, LLOYD & CYNTHIA
611 BRAUN AVE.	172	2703	3				27	2	SILVERMAN, ROBERT & TERRIANN
612 BRAUN AVE.	176	2706	20				27	2	GAPPA, CAROLYN & TSETSEKAS, GEORGE
615 BRAUN AVE	172	2703	1				27	2	GOLDBERG, ELYASHEEV L & GILAD L
616 BRAUN AVE.	176	2706	22				27	2	ELBERT, IGOR & OLENA
620 BRAUN AVE.	176	2706	23				27	2	FORER, YAKOB & KATI
624 BRAUN AVE.	176	2706	24				27	2	NEENAN, WILLIAM & SABA, MAHVASH
11 BROOKDALE CT.	13	204	23.01				2	2	SKLAR, ELIEZER T & AVIGAYIL S
19 BROOKDALE CT.	13	204	22.01				2	2	STERN, ROCHELLE
27 BROOKDALE CT.	13	204	19				2	2	STERN, ZEV & RACHELLE
30 BROOKDALE CT.	13	204	16				2	2	GREENBERG, JEFFREY & LITA
38 BROOKDALE CT.	13	204	15				2	2	WISHNIC, EUGENE S & HEATHER D
41 BROOKDALE CT.	12	204	6				2	2	LEVIN, DORON & RACHAEL BRICKMAN
44 BROOKDALE CT.	13	204	14				2	2	KAMBITSIS, DIMITRA

Property Location	Page No.	Block No.	Lot No.	Lot Qualifier	Account No.	Zone	Tax Map	Property Class	Name of Owner
49 BROOKDALE CT.	12	204	7				2	2	LOEW, DANIEL J & CHANA
52 BROOKDALE CT.	13	204	13				2	2	CYPRESS, RAYMOND H & SANDRA M
57 BROOKDALE CT.	13	204	8				2	2	SHALMON, DORON & SARI
58 BROOKDALE CT.	13	204	12				2	2	BRANDLER, JASON & TAMAR CHANA
63 BROOKDALE CT.	13	204	9				2	2	TAITEL, LAWRENCE E & LISA M
64 BROOKDALE CT.	13	204	11				2	2	MILEAF, HOWARD A. & JOY M.
67 BROOKDALE CT.	13	204	10				2	2	GARLATTI, ALBERT S. & ANGELICA G.
CEDAR AVE.	128	2001	15.02				20	1	SOLOP PARTNERSHIP LLC
CEDAR AVE.	130	2101	7			POD	21	15C	BOROUGH OF HIGHLAND PARK
CEDAR AVE.	131	2101	26				21	2	H.M.H. INVESTMENTS
3-5 CEDAR AVE.	130	2101	5			POD	21	4A	KAMBITIS, KORNELIA
11 CEDAR AVE.	130	2101	6			POD	21	2	SALIME, ZAKIA
13 CEDAR AVE.	132	2101	36				21	2	FURYE, KEITH E & ISABEL H
14 CEDAR AVE.	105	1801	2			POD	18	2	DONNELLY, GLADYS G. & FRANCIS A.JR.
16 CEDAR AVE.	105	1801	4			POD	18	2	ZEVIN, LYNN B
19 CEDAR AVE.	132	2101	35				21	2	LOVE, GEOFFREY & EVA
20 CEDAR AVE.	106	1801	5.02			POD	18	2	BLAIN, DAVID & SUSAN-TRUSTEES
21 CEDAR AVE.	132	2101	34				21	2	KISER, ROSEMARIE C
25 CEDAR AVE.	132	2101	33				21	2	RANKIN, SHERI J-TRUSTEE
31 CEDAR AVE.	132	2101	32				21	2	SWENBERG, J&CAVANAUGH, J&SWENBERG, J A
32 CEDAR AVE.	106	1801	6			A	18	2	RALPH, RICHARD
33 CEDAR AVE.	132	2101	31				21	2	BORRMANN, JOHN D & BEGG, CAROL M
34 CEDAR AVE.	106	1801	7				18	2	GEIGER, BARRY
35 CEDAR AVE.	132	2101	30				21	2	KUHN, THOMAS B.
36 CEDAR AVE.	106	1801	8				18	2	CARR, NATHANIEL & ELIZABETH
37 CEDAR AVE.	131	2101	29				21	2	FOX & FOXX DEVELOPMENT LLC
40 CEDAR AVE.	106	1801	9				18	2	LUCK, JULIE A
43-45 CEDAR AVE.	131	2101	28				21	2	ALI APARTMENTS LLC
44 CEDAR AVE.	106	1801	10				18	2	BROKAW, BENITA & LEONARD
46 CEDAR AVE.	106	1801	11				18	2	CALANTONE, KEVIN P
48 CEDAR AVE.	106	1801	12			A	18	2	PLEASANT PLAINS REAL INVESTMENT LLC
54 CEDAR AVE.	106	1801	13				18	2	52-54 CEDAR AVENUE LLC
55 CEDAR AVE.	131	2101	27				21	2	DOMANOW, CHRISTINA MARIE
56 CEDAR AVE.	106	1801	14				18	4C	56 CEDAR AVE LLC
64 CEDAR AVE.	106	1801	15.02				18	2	SINOFSKY, FRANCINE
68 CEDAR AVE.	107	1801	16.02				18	2	NELKIN, DOV & LEBEAU, YOSEFA
200 CEDAR AVE.	107	1801	17				18	2	HILSEN RATH, YAKOV R. & MAGDALENA D.
203 CEDAR AVE.	132	2102	2				21	2	COSTA, MARY ANN
207 CEDAR AVE.	132	2102	3.02				21	2	ERDFARB, MILTON P & DEBORAH
208 CEDAR AVE.	107	1801	18				18	2	EPSTEIN, EDWARD B. & BETTE MARIE
210 CEDAR AVE.	107	1801	19			A	18	2	PRUSS, ALAN & JACQUELINE FERN
312 CEDAR AVE.	121	1903	5.01				19	2	BERMAN, SETH & MINDY
316 CEDAR AVE.	121	1903	6.01				19	2	GU, GUOPING & NI, ZHOULI
317 CEDAR AVE.	135	2103	46				21	2	FRIEDMAN, DAVID & JAMIE
318 CEDAR AVE.	121	1903	7.01				19	2	CHEN, WEIKANG & SUN, YVONNE
319 CEDAR AVE.	135	2103	45				21	2	ZHANG, LIN & JIANG, LINXI
320 CEDAR AVE.	121	1903	8				19	2	WALKENFELD, IRWIN H.
321 CEDAR AVE.	135	2103	44				21	2	SCHMIDLING, MICHAEL & PAPANAKIS, KELLY
322-324 CEDAR AVE.	121	1903	9				19	2	MANOLAKIS, ELIAS
323 CEDAR AVE.	135	2103	43				21	2	DAVIS, ALAN & HELENE
325 CEDAR AVE.	135	2103	42				21	2	MENASHA, BENJAMIN & EMILY
326-328 CEDAR AVE.	126	1903	11				19	2	CHENG, CHI KEUNG
327 CEDAR AVE.	135	2103	41				21	2	KIRKIS, J C & M C
329 CEDAR AVE.	135	2103	40				21	2	COREY, PORTER & MICHAEL
331 CEDAR AVE.	135	2103	39				21	2	TIMKO-PARKER, PATRICIA
333 CEDAR AVE.	135	2103	37				21	2	OHARA, THOMAS & CHEN, CHING YU
400 CEDAR AVE.	120	1902	22			A	19	2	SIU, YAN Y
406 CEDAR AVE.	120	1902	21				19	2	TSANGARAKIS, IRENE & GEORGIOS & S
408 CEDAR AVE.	120	1902	20				19	2	HASSAN, ABDUL
410 CEDAR AVE.	120	1902	19				19	2	KANTOS, JIANOULA PAPANAKIS
417 CEDAR AVE.	134	2103	34.02				21	2	SIMANTOV, GIYORA & SHERRY
419 CEDAR AVE.	135	2103	34.03				21	2	CHEN, WEIMIN & LU, XUEMEI
421 CEDAR AVE.	135	2103	35				21	2	CHIZHIK, DIMITRI & ZISMANOVA, ELINA
422 CEDAR AVE.	120	1902	18				19	2	BILTON, PETER & KAREN T
423 CEDAR AVE.	134	2103	32				21	2	HEARDY LLC C/O ARIELA GRAYMAN
424 CEDAR AVE.	120	1902	17				19	2	LU, XINGXIN TANG & SHAN
425 CEDAR AVE.	134	2103	31				21	2	GARZON, ZORAIDA

Property Location	Page No.	Block No.	Lot No.	Lot Qualifier	Account No.	Zone	Tax Map	Property Class	Name of Owner
426 CEDAR AVE.	120	1902	16				19	2	SZENTGYORGYI, HELEN
427 CEDAR AVE.	134	2103	30				21	2	DAY, DAVID & MONICA
428 CEDAR AVE.	120	1902	15				19	15D	REFORMED CHURCH OF HP AFFORDABLE
429 CEDAR AVE.	134	2103	29				21	2	CAMPBELL, JOSEPH & RACHEL
430 CEDAR AVE.	120	1902	14				19	2	FAY, CHARLES & JOELLEN
431 CEDAR AVE.	134	2103	28				21	2	HANTSOU LIS K. & P.
432 CEDAR AVE.	120	1902	13				19	2	FAY, CHARLES & JOELLEN
433 CEDAR AVE.	134	2103	27				21	2	WELKOVITS, SUSAN
434 CEDAR AVE.	119	1902	12				19	2	SHAHER,D.MICHAEL & EVELIND A.
436 CEDAR AVE.	119	1902	11				19	2	SHOULSON, MARK & SHANA
439 CEDAR AVE.	134	2103	26				21	2	LEBOVITS, ABRAHAM & RACHEL
440 CEDAR AVE.	129	2003	1				20	2	TRIPODI, ROSE V & DELORENZO, MARK
442 CEDAR AVE.	129	2003	9				20	2	THEIVAKUMARAN, ARUNTHATHI
444 CEDAR AVE.	129	2003	10				20	2	BENDER, BARBARA E.
446 CEDAR AVE.	129	2003	11				20	2	MANDELBAUM, IRVING J. & JENNIFER S.
452 CEDAR AVE.	129	2003	4				20	2	MATHEW,JOHAN & STEPHENS,JULIA ANNE
100 CEDAR LANE	9	103	6				1	4C	CEDAR ARMS ASSOCIATES LLC
100 CEDAR LANE	10	103	8				1	4C	C.L.A. MANAGEMENT CO.
100 CEDAR LANE	10	103	9				1	4C	C.L.A. MANAGEMENT CO.
CEDAR LANE - REAR	10	103	11				1	15A	RUTGERS UNIVERSITY % REAL EST ADMIN
CEDAR LANE - REAR	10	103	12				1	15A	RUTGERS UNIVERSITY % REAL EST ADMIN
CEDAR LANE - REAR	10	103	13				1	1	MIDDLESEX WATER CO.
CEDAR LANE - TREETOP APTS	1	102	8.02				1	4C	TREETOPS AT HIGHLANDS LLC
CEDAR LANE - TREETOP APTS	1	102	8.03				1	4C	TREETOPS AT HIGHLANDS LLC
1010 CENTRAL AVE	236	3806	10				38	2	SHEPSKO, CATHERINE
1011 CENTRAL AVE	232	3801	11				38	2	STARK, FIORELLA
1013 CENTRAL AVE	232	3801	10				38	2	GIFFORD, RAY
1016 CENTRAL AVE.	236	3806	9				38	2	TANENBAUM, ROBERT JAY & D. ESTHER
1017 CENTRAL AVE	232	3801	19				38	2	NELSON, DAVID
1020 CENTRAL AVE	236	3806	14				38	2	MILICIA, PETER & M,D LIFE ESTATE
1023 CENTRAL AVE.	232	3801	18				38	2	MARCONE, JORGE & REBECCA
1101 CENTRAL AVE.	233	3802	5				38	2	NANDA, VIKAS & CALA
1111 CENTRAL AVE.	233	3802	4				38	2	MANTARRO, MARY SUE
1201 CENTRAL AVE	233	3803	11				38	2	CHEN, HECHAI
1206 CENTRAL AVE.	239	3809	45				38	2	SHLIAN, KENNETH & NAOMI
1211 CENTRAL AVE.	234	3803	18				38	2	MORRIS, JEFFREY & VENUS
1214 CENTRAL AVE.	237	3809	1				38	2	DOBIN, JAY & MIRIAM
1215 CENTRAL AVE.	234	3804	5				38	2	CROCCO, JOHN & MARIA
1219 CENTRAL AVE	234	3804	6				38	2	ROZETT, ILANA
1221 CENTRAL AVE.	234	3804	7				38	2	KAPOANO,RULY & DAFNA
1222 CENTRAL AVE	237	3809	5				38	2	LIN, CHIHLUNG & CHAO-MEI-TIEN
1300 CENTRAL AVE.	240	3810	29				38	2	KARTHAUSER, FRANK
1301 CENTRAL AVE	235	3805	17				38	2	SHEIKH, MICHAEL & DINA
1305 CENTRAL AVE	235	3805	16				38	2	WU, CHI CHIM & KITTY S
1306 CENTRAL AVE.	240	3810	28				38	2	BLUM, DAVID P & ROCHELLE A
1307 CENTRAL AVE.	235	3805	15				38	2	LI, XINCHAO & LIN, LIQI
1309 CENTRAL AVE.	235	3805	14				38	2	ALMAZAN, CHRISTOPHER
1310 CENTRAL AVE.	240	3810	27				38	2	SCHMITT, RONALD L
1311 CENTRAL AVE	235	3805	12				38	2	NAGY, LIANEE A
1400 CENTRAL AVE.	255	4106	2				41	2	KADY, RICHARD & SANDRA
1406 CENTRAL AVE	255	4106	1				41	2	ARGUETA, DINA E & MERIDA, LUIS
1412 CENTRAL AVE.	256	4107	1				41	2	FRIEDLANDER, AMIT & TATIANA
1415 CENTRAL AVE.	253	4102	10				41	2	ZACHARIAH, EMMANUEL S
1416 CENTRAL AVE	256	4107	13.01				41	2	SAIFF, BARTON
1419 CENTRAL AVE	253	4102	12				41	2	WEISS, MATTHEW IAN & JENNIFER OLGA
1500 CENTRAL AVE	256	4108	1				41	2	FRARY, LILLIAN
1501 CENTRAL AVE	254	4104	11				41	2	KAUZ, ERIC A.
1508 CENTRAL AVE	256	4108	3				41	2	ELOVIC, DANIEL & RACHEL
1509 CENTRAL AVE	254	4104	12				41	2	ROSCHER, BRIAN & SARAH
1601 CENTRAL AVE	254	4104	14.01				41	2	PAPOUTSAKIS, BASILIS & HELEN
1602 CENTRAL AVE	257	4109	11				41	2	LIN, CHAOWANG, & JIAOYU
1603 CENTRAL AVE.	254	4104	14.02				41	2	FEILER, DAVID D & REGINA M
1607 CENTRAL AVE	254	4104	15.01				41	2	SIMON, DAVID & ELIZABETH J.
1608 CENTRAL AVE	257	4109	10				41	2	MOORE,WALTER K.
1611 CENTRAL AVE	254	4104	15.02				41	2	NEIMARK, MATTHEW A & DIKLA B
1615 CENTRAL AVE.	254	4104	16				41	2	GROSS, MATTHEW & MIRIAM R
1616 CENTRAL AVE	257	4110	8				41	2	KLEIN, HAROLD G

Property Location	Page No.	Block No.	Lot No.	Lot Qualifier	Account No.	Zone	Tax Map	Property Class	Name of Owner
1619 CENTRAL AVE.	254	4104	17				41	2	AHMAD, SHAKAUT
1620 CENTRAL AVE.	258	4110	9				41	2	BALLO, JAYE & SULLIVAN, MEGAN
1623 CENTRAL AVE.	254	4104	18				41	2	BONGIOVANNI, SANTO C. & CONCETTA J.
1701 CENTRAL AVE	254	4105	5				41	2	GALKIN, EDWIN N
1702 CENTRAL AVE	258	4111	1				41	2	ROTHSTEIN, BETZALEL & CHANA
1707 CENTRAL AVE	255	4105	10				41	2	ALHASOV, ELENA & ALBERT
1708 CENTRAL AVE	258	4111	3			A	41	2	BALSAM, JONATHAN & AVITAL
1711 CENTRAL AVE	255	4105	11				41	2	NEWTON, JOSEPH A & SEJANE S
1715 CENTRAL AVE.	255	4105	12				41	2	TONKONOG, SIMON & GINA
1716 CENTRAL AVE	259	4111	15				41	2	SANTOS, JESSE & CARR, JEREMY
1717 CENTRAL AVE.	255	4105	7.01				41	2	PCHIMA, DAVID & ALONA
1721 CENTRAL AVE	255	4105	7.02				41	2	EPSTEIN, RIVKAH & ISAAC M
1723 CENTRAL AVE	255	4105	7.03				41	2	SHAO, YUANLONG & ZHOU, GE
1801 CENTRAL AVE.	255	4105	8				41	2	SCHUMAN, SARAH & IRA
1811 CENTRAL AVE	255	4105	9				41	2	VILLAREAL, DIVINIA C & CRISTINA
1400 CHERRY ST.	240	3901	6				40	2	IANELLI, ANGELA L & ALBERT J
1500 CHERRY ST	241	3902	1.01			A	40	2	LEHET, BONNIE & MAST, JOAN
1504 CHERRY ST	241	3902	1.02			A	40	2	DIETLEIN, PETER & SANDRA
1508 CHERRY ST	243	3902	26				40	2	HUANG, ZHENG & WANG, ZHEN
1512 CHERRY ST	243	3902	27				40	2	ORCHARD, JEFFREY & TODORINOVA, LILYANA
1600 CHERRY ST	243	3902	28				40	2	MAO, JIN & WANG, YA
1603 CHERRY ST	251	4001	10				40	2	MEYERS, JOHN CALVIN & HANNA
1607 CHERRY ST	251	4001	16				40	2	BAI, BAODING & WANG, YE
1608 CHERRY ST	243	3902	29				40	2	YANG, SHAOJUN & CHEN, WENHUA
1611 CHERRY ST	251	4001	15				40	2	JOHNSON, JULIUS & MAYUGBA, BRYAN
1617 CHERRY ST.	251	4001	7				40	2	FEUERWERKER, ELIE & ANNE
1700 CHERRY ST.	243	3902	39				40	2	ZALITIS, SYLVIA
1701 CHERRY ST.	251	4002	12				40	2	ODATO, NATALIE
1707 CHERRY ST.	251	4002	9				40	2	ELEFTHERIOU, EVANGELOS & EVRIDIKI & ETAL
1710 CHERRY ST.	243	3902	41				40	2	PALLITTO, ROBERT M & MARTHA LAURA
1800 CHERRY ST	245	3902	76				40	2	SORGE, MARCIA A.
1808 CHERRY ST.	245	3902	77				40	2	PAPADAKIS, CHRYSAULA
1809 CHERRY ST.	252	4003	8				40	2	WERRELL, JR, ANDREW & DONNA
CLEVELAND AVE.	14	302	14				3	1	CLEVELAND AVE. REAL ESTATE
CLEVELAND AVE	26	402	11				4	1	MORRISTOWN SHOP.CENTER DEV.CO.INC.
CLEVELAND AVE.	27	403	34				4	1	HPCK LLC
CLEVELAND AVE.	27	403	35				4	1	HPCK, LLC
CLEVELAND AVE.	37	504	2.02				5	1	MCCARTY, CAROL
2 CLEVELAND AVE.	38	504	13				5	2	LEWANDOWSKI, JASON R & AMY L
5 CLEVELAND AVE.	29	503	3				5	2	FISCHER, KENNETH L. & BARBARA J.
10 CLEVELAND AVE.	38	504	14				5	2	DEGANI, YINON & SHERYL ANN
11 CLEVELAND AVE.	29	503	4				5	2	HUNTER, JR., JOSEPH & DIPETRILLO, STEPH.
15 CLEVELAND AVE.	29	503	5				5	2	GUNDRY, MARGA S.
20 CLEVELAND AVE.	38	504	15				5	2	DECOURCELLE, DONALD & THERESA
21 CLEVELAND AVE.	29	503	6				5	2	LONDON, SAUL & GEORGETTE
25 CLEVELAND AVE.	29	503	7				5	2	BOWDEN, JEFFREY & NANCY F.
31 CLEVELAND AVE.	29	503	8				5	2	SMART, CHARLES & SUSAN
35 CLEVELAND AVE.	29	503	9				5	2	SMAGALLA, DAVID M & GRAINGER, JEREMY
39 CLEVELAND AVE	30	503	10				5	2	HOWE, DIONNE L
45 CLEVELAND AVE.	30	503	11				5	2	KAMENYAR, YAKOV & MAKHLIN, LUBA
46 CLEVELAND AVE	37	504	6				5	2	STRUB, HENRY B & REBECCA E BEGELMAN
47 CLEVELAND AVE.	30	503	12				5	2	CROSSMAN, ERICA L & WEINGART, SANDRA
48 CLEVELAND AVE.	37	504	5				5	2	ESTRELLA, EVELYN L
49 CLEVELAND AVE.	30	503	13				5	2	GERETZ, HADASSAH LISA
53 CLEVELAND AVE.	30	503	14				5	2	KHINAST, JOHANNAS & GUILLET, OLGA
55 CLEVELAND AVE.	30	503	15				5	2	SWAINE, R. HARVEY & KAREN M.
61 CLEVELAND AVE.	30	503	16				5	2	SHIFFMAN, SAMUEL & REEDER, AMY
63 CLEVELAND AVE.	30	503	20				5	2	KLASER, MICHAEL W & CHENG, DIANA M
67 CLEVELAND AVE	30	503	21				5	2	MORENO, JOSE DE LA LUZ & CURRAN, MARY E
213 CLEVELAND AVE.	18	401	9				4	2	KHALIL, SAMI
214 CLEVELAND AVE	26	403	26				4	2	PERFETTI, LAWRENCE & MIMI
215 CLEVELAND AVE.	17	401	2				4	2	SCHAFFER, THEODORE & KORTREY, BONNIE
216 CLEVELAND AVE.	26	403	27				4	2	VASSALLO, MICHAEL J & LAMATINA, LAUREN
217 CLEVELAND AVE.	17	401	4				4	2	LATOURETTE, SHAWN M & MARIELLI, MICHAEL
218 CLEVELAND AVE.	26	403	28				4	2	SCIORTINO, ANGELINA
219 CLEVELAND AVE.	17	401	3				4	2	GORE, SIMONE & SKOLNICK, ELIOT
232 CLEVELAND AVE	27	403	30				4	4A	SCIORTINO, JOSEPH R & ANGELINA

Property Location	Page No.	Block No.	Lot No.	Lot Qualifier	Account No.	Zone	Tax Map	Property Class	Name of Owner
233 CLEVELAND AVE.	18	402	5.01				4	15F	AMERICAN PROPERTIES @ HIGHLAND PARK
238 CLEVELAND AVE	27	403	31				4	4A	238 CLEVELAND LLC
245 CLEVELAND AVE.	18	402	5.01	C0101			401	2	JETHWA, SUNIL H
247 CLEVELAND AVE	18	402	5.01	C0103			401	2	KRIVOSHEIN, CALEB D
249 CLEVELAND AVE	18	402	5.01	C0105			401	2	GADDAM, VARUN R & SRINIVAS R
251 CLEVELAND AVE	18	402	5.01	C0107			401	2	HU, YANGYIN & CHAO, SHAN
253 CLEVELAND AVE	19	402	5.01	C0201			401	2	MI2K7 LLC
255 CLEVELAND AVE	19	402	5.01	C0203			401	2	SU, XIANDONG & SHI, YU
257 CLEVELAND AVE	19	402	5.01	C0205			401	2	ARMSTRONG,YAZMIN &SUZANNE GOODRIDGE
259 CLEVELAND AVE	19	402	5.01	C0207			401	2	FRANCOIS, JENNIFER
261 CLEVELAND AVE	26	402	7.01				4	4B	CLUB 261 LLC
271 CLEVELAND AVE	26	402	8.01				4	4A	SURVCO LLC
303 CLEVELAND AVE.	26	402	9.02				4	4B	303 CLEVELAND AVE. L.L.C.
314 CLEVELAND AVE.	27	403	37				4	4B	CUNNELL, JOHN & ANDREA ET ALS
317 CLEVELAND AVE	26	402	9.01				4	4A	317 CLEVELAND AVE PTNRSHIP
318 CLEVELAND AVE	27	403	36				4	4A	BROADWAY VERONA COPORATION
401 CLEVELAND AVE	14	301	12				3	4B	GARLATTI REALTY LLP
405 CLEVELAND AVE.	26	402	10.01				4	4B	405 CLEVELAND AVENUE LLC
412 CLEVELAND AVE	14	302	13				3	4A	CLEVELAND AVE REAL ESTATE LLP
415 CLEVELAND AVE	14	301	11				3	1	433 CLEVELAND AVENUE LLC
424 CLEVELAND AVE.	14	302	15				3	1	433 CLEVELAND AVENUE,LLC
425 CLEVELAND AVE.	14	301	10				3	1	433 CLEVELAND AVENUE, LLC
428 CLEVELAND AVE.	14	302	16				3	2	RUGGIERI, JASON
430-438 CLEVELAND AVE	14	302	17				3	1	433 CLEVELAND AVENUE LLC
431 CLEVELAND AVE	14	301	6.01				3	1	433 CLEVELAND AVE LLC
440-446 CLEVELAND AVE	14	302	20				3	1	KALLMAN, JONATHAN & SHAKUN, AMY
443 CLEVELAND AVE	13	301	5				3	15C	HIGHLAND PARK PUMPING STATION
15 CLIFF COURT	116	1802	3				18	2	MONTESION, MARK
16 CLIFF COURT	117	1803	8			A	18	2	SMITH, DANIEL B & ELANA N
17 CLIFF COURT	116	1802	8			A	18	2	HUTKIN, BALLARD J.
18 CLIFF COURT	117	1803	7.01			A	18	1	YAZAM INVESTMENTS LLC
20 CLIFF COURT	117	1803	6.01				18	1	GULBERG BUILDERS LLC
21 CLIFF COURT	116	1802	7				18	2	GROSS, BERNARD & HUTKIN, BALLARD
33 CLIFF COURT	116	1803	1				18	2	GRANOT, NIR & STEPHANIE
39 CLIFF COURT	116	1803	2				18	2	HUTKIN, CONNELL & LYNN
42 CLIFF COURT	117	1803	5				18	2	MANN, ADRIAN B & BERNSTEIN, JOHANNA
43 CLIFF COURT	116	1803	3				18	2	MAZA, ALAN & LAUREN
49 CLIFF COURT	116	1803	4				18	2	KAMBITIS, DEMETRIUS
COLUMBIA ST.	254	4104	10				41	4A	1170 ROUTE 27 REALTY LLC
16 COLUMBIA ST	253	4102	9				41	2	GORDON, ERIN IVES
108 COLUMBIA ST	256	4107	12.01				41	2	ZHANG, HONGMEI
111 COLUMBIA ST.	256	4108	11				41	2	ATHANASAKIS, ANDREW
114 COLUMBIA ST	256	4107	5				41	2	STEWART,R M&BERKOWITZ,J LIFE ESTATE
115 COLUMBIA ST.	256	4108	10				41	2	115 COLUMBIA ST LLC
126 COLUMBIA ST	240	3901	8				40	2	WOLF, NANCY
130 COLUMBIA ST	240	3901	9				40	2	CHERY-JACQUES, SABINE & JACQUES, F
135 COLUMBIA ST	241	3902	2				40	2	GOMBOSI, WILLIAM JR.
136 COLUMBIA ST	240	3901	10				40	2	DECICCO, ROBYN & DOSS, RICHARD G
137 COLUMBIA ST.	242	3902	3				40	2	LIN, JOHN
138 COLUMBIA ST	241	3901	11				40	2	VILLEDA, JOSE Y JR & ISABEL
139 COLUMBIA ST	242	3902	4				39	2	MAGGIO, MARY
140 COLUMBIA ST	241	3901	13				39	2	FOGA, THOMAS & CAROLINE
142 COLUMBIA ST.	241	3901	15				39	2	NOVAS, REV ROLANDO & ELI E
145 COLUMBIA ST	242	3902	6				39	2	BRZOZOWSKI, C..P. & D.N.
149 COLUMBIA ST	242	3902	7				39	2	NEMETH,RUSSELL & MARGARET
150 COLUMBIA ST.	241	3901	16				39	2	CHEVALIER, VICTORIA
153 COLUMBIA ST	242	3902	9				39	2	BATISTA, PRUDI
158 COLUMBIA ST	241	3901	20				39	2	KHURSHÉED, TAHIR SALMAN
159 COLUMBIA ST.	242	3902	11				39	2	LORINCZ, NICOLAIE & CASANDRA
165 COLUMBIA ST.	242	3902	13				39	2	SCHIAVO, GIUSEPPE
200 COLUMBIA ST	247	3905	10				39	2	FECHTER, ROBERT & LAURA
201 COLUMBIA ST	248	3906	1				39	2	KOPANAKIS, B. & E.
204 COLUMBIA ST.	248	3905	13				39	2	BERGER, YEHUDA & MARILYN
208 COLUMBIA ST	248	3905	12				39	2	LAI, CHRIS CHI-SHENG & CHANG, YA C
209 COLUMBIA ST	248	3906	2				39	2	WACKER, ADAM
214 COLUMBIA ST	247	3905	8				39	2	ODIKANWA, PETER C & ANN C
CROWELLS & SO. 11TH AVE	219	3502	2				35	15C	BOROUGH OF HIGHLAND PARK

Property Location	Page No.	Block No.	Lot No.	Lot Qualifier	Account No.	Zone	Tax Map	Property Class	Name of Owner
CROWELLS RD	127	2001	5				26	4C	CROWELLS HIGHLANDS LLC & DONALDSON
214 CROWELLS RD.	228	3606	12				36	2	PMJ REALTY INC.
244 CROWELLS RD.	229	3608	85			A	36	2	KIM, HEUNTAI
254 CROWELLS RD	229	3608	64				36	2	LI, GANG & ZHANG, YAYUN
264 CROWELLS RD.	229	3608	67				36	2	FLORES, GABRIELA
330 CROWELLS RD	217	3406	26				34	4C	HIGHLAND MNR, LLC C/O DEMATTHEIS
152 DARTMOUTH ST.	243	3902	33				40	2	DAVIES, ADEBAYO C. & ISHAL.
156 DARTMOUTH ST.	243	3902	34				40	2	COAKLEY, JOHN & MARGARET
160 DARTMOUTH ST.	243	3902	35				40	2	MENG, XIAO GUANG & WANG, WEI
163 DARTMOUTH ST.	246	3903	21				40	2	LEVY, PEGGY L
164 DARTMOUTH ST	242	3902	25				40	2	HIGGERSON, MADELAINE E & JON T
171 DARTMOUTH ST	245	3903	1				39	2	SINIBALDI, HELEN ET AL
172 DARTMOUTH ST	242	3902	23				39	2	ZEBRO, KAREN A
176 DARTMOUTH ST	242	3902	21				39	2	PEPLINSKI, ROSELYN M
177 DARTMOUTH ST	245	3903	3				39	2	SHAMY, DOLORES
181 DARTMOUTH ST.	245	3903	5				39	2	RHODE, WILLIAM G. & ZENICE C.
182 DARTMOUTH ST	242	3902	19				39	2	THOMPSON, ROBERT
185 DARTMOUTH ST	245	3903	6				39	2	DONNELLY, BRUCE & MADELYN
186 DARTMOUTH ST	242	3902	17				39	2	THAHA, IDRIS MOHAMED
188 DARTMOUTH ST.	242	3902	16				39	2	DEWHIRST, MICHAEL F. & JULIA C.
190 DARTMOUTH ST.	242	3902	15				39	2	STEUERMAN, BRIAN
191 DARTMOUTH ST.	245	3903	7				39	2	MARTINEZ, FRANCISCO J. & LOURDES
195 DARTMOUTH ST.	245	3903	8				39	2	HALKIAS, NICKOS & EVMORFIA
202 DARTMOUTH ST	248	3906	11				39	2	ZHANG, HUALIN & XIA, NING
203 DARTMOUTH ST	248	3907	1				39	2	DAVIS, MARVIN KEEFEE & CASANDRA
206 DARTMOUTH ST.	248	3906	10				39	2	BRUZZANO, CATHERINE
207 DARTMOUTH ST	249	3907	2				39	2	GREENE, MICHAEL J
208 DARTMOUTH ST.	248	3906	13				39	2	SARNAK, KENNETH A. & JUDITH
209 DARTMOUTH ST	249	3907	3				39	2	LAUFNICK, AMANDA & MCMAHON, MICHAEL
212 DARTMOUTH ST.	248	3906	14				39	2	SCHENCK, MARY-LOW
215 DARTMOUTH ST.	249	3907	4				39	2	LUMOUR-MENSAH, PATRICK & JOANA
DENISON ST.	93	1601	37				16	1	FISHBERG, LEWIS & JOYCE
DENISON ST.	104	1704	44				17	1	HIGHLAND PARK PROPERTIES LLC
DENISON ST.	104	1704	45				17	1	HIGHLAND PARK PROPERTIES LLC
213 DENISON ST.	93	1601	38				16	2	213-315 DENISON ST. LLC
216-218 DENISON ST.	98	1603	45				16	2	JAKE CLAMPETT LLC
217 DENISON ST.	93	1601	39				16	2	HASSAN, ABDUL
219 DENISON ST.	93	1601	40				16	2	SHMULEVICH, JOSEPH & JANET
221 DENISON ST.	93	1601	41				16	2	YUAN, KE & YU, XINYI
222 DENISON ST.	98	1603	44				16	4C	HP PORTFOLIO LLC
225-227 DENISON ST.	94	1601	42				16	2	GERTLER, YISRAEL D & RACHEL & BILOWITZ, J
229-231 DENISON ST.	94	1601	43				16	2	BROKAW, LEONARD S. & BENITA
230 DENISON ST	98	1603	43				16	15D	CONGREGATION ETZ AHAIM
233-235 DENISON ST	94	1601	44				16	2	JANG, DENNIS & WU, C % JEAN TANG
237 DENISON ST.	94	1601	45				16	2	RAMSAROOP, Y. & M.
311 DENISON ST.	96	1602	8				16	2	WANG, YANG
313 DENISON ST.	96	1602	9				16	2	ANTAL, TAMAS & JUDIT
315 DENISON ST.	96	1602	10				16	2	PEDERSEN, GEORGE JR. & CHERYL
316 DENISON ST.	99	1604	26				16	2	POLOS, H JAMES & RITA
317 DENISON ST.	96	1602	20				16	2	PRAY, CARL & FORSBERG, MARY
320 DENISON ST.	99	1604	27				16	2	POLOS, H JAMES & RITA
321 DENISON ST.	96	1602	21				16	2	MONK, DONALD & JUDITH
322 DENISON ST.	99	1604	28				16	2	POLOS, H JAMES & RITA
328 DENISON ST.	99	1604	29				16	2	FAMILY THERAPY ASSOC@ MIDDLESEX LLP
330 DENISON ST.	99	1604	30				16	2	KALAMBAKAS, SPERO
410 DENISON ST.	83	1403	27				14	2	WEXLER, MARGARETHA
416 DENISON ST.	85	1403	53				14	2	416 DENISON REALTY LLC
417 DENISON ST	81	1401	53				14	4A	GABEL PROPERTIES, LLC.
419 DENISON ST.	81	1401	52				14	2	KIM, SUNG GI & SARAH MYUNGSOOK
420 DENISON ST.	85	1403	51				14	2	POZOTRINGO, GIANCARLO
421 DENISON ST.	81	1401	51				14	2	CHOY, MIN SUNG & HI SUNG & JTWROS
423 DENISON ST.	81	1401	50				14	2	SPRINGER, KRISTEN W
424 DENISON ST.	85	1403	50				14	2	GLASSMAN, DEBRA S.
427 DENISON ST.	81	1401	49				14	2	SAMEL, SHMUEL & RIVKA
428 DENISON ST.	85	1403	49				14	1	WEINBERG, ERIC
429 DENISON ST.	81	1401	48				14	2	SCARLET REALTY
432 DENISON ST.	85	1403	48				14	2	KORNBLIT, AVINOAM & BETTY

Property Location	Page No.	Block No.	Lot No.	Lot Qualifier	Account No.	Zone	Tax Map	Property Class	Name of Owner
433 DENISON ST.	81	1401	47				14	2	XIA, BING & XIAO, JIWEI
434 DENISON ST.	84	1403	47				14	2	LATH, AMITABH & AVADHANI, RADHA P
437 DENISON ST.	80	1401	46				14	2	OKAI, TAKAHIDE & YUMIKO
438 DENISON ST.	84	1403	45				14	2	MILGRAUM, SIMA
439 DENISON ST.	80	1401	45				14	2	CHENG, XIAOKE
440 DENISON ST.	84	1403	44				14	2	GOLDBERG, ELI & YOCHEVED MIRIAM
441 DENISON ST.	80	1401	44				14	2	QUIGLEY, DOROTHY
443 DENISON ST.	80	1401	43				14	2	MITCHELL, ANDREW & GUSTAFSON, DONNA
445 DENISON ST.	80	1401	42				14	2	MITCHELL, LENISE-TRUSTEE
102 DICKSON CT	18	402	5.01	C0102			401	2	NAGARAJAN,SRIRAM &BALASUBRAMANIAN,V
104 DICKSON CT	18	402	5.01	C0104			401	2	PATEL, SHRUTI A & SAMA, VENUVARDHAN
106 DICKSON CT	18	402	5.01	C0106			401	2	SUKUMAR, RAJESWARI & SHRUTHISHREE
108 DICKSON CT	18	402	5.01	C0108			401	2	LIANG, JISONG & CUI, ZHENAI
202 DICKSON CT	19	402	5.01	C0202			401	2	ZHONG, YING & CHEN, JUNXIAN
204 DICKSON CT	19	402	5.01	C0204			401	2	DASH, JORDAN X & TRAN, SUMMER T
206 DICKSON CT	19	402	5.01	C0206			401	2	CHOPRA, ASHISH & TANEJA, SHILPA
208 DICKSON CT	19	402	5.01	C0208			401	2	AIL,SAUMIT ISHWAR & UCHIL,JAISHREE
301 DICKSON CT	19	402	5.01	C0301			401	2	QUINONES, JOSEPH R & JASMIN D
302 DICKSON CT	19	402	5.01	C0302			401	2	KOU, XIANG
303 DICKSON CT	19	402	5.01	C0303			401	2	LAWSON, JENNIFER L
304 DICKSON CT	19	402	5.01	C0304			401	2	CHEN, WEN
305 DICKSON CT	19	402	5.01	C0305			401	2	CHINTHALAPALLY, JAYAVARDHAN R
306 DICKSON CT	19	402	5.01	C0306			401	2	RIZVI, SYED A & HAIDARI
307 DICKSON CT	20	402	5.01	C0307			401	2	SHEN, QINCHENG
308 DICKSON CT	20	402	5.01	C0308			401	2	308 DICKSON CT UNIT 308 LLC
401 DICKSON CT	20	402	5.01	C0401			401	2	WANG, WENJING & URSU, OLEG
402 DICKSON CT	20	402	5.01	C0402			401	2	YANG, JIBING & MA, XUYUAN
403 DICKSON CT	20	402	5.01	C0403			401	2	WANG, LULIN
404 DICKSON CT	20	402	5.01	C0404			401	2	SARANGAM, SAI SUNEEL
405 DICKSON CT	20	402	5.01	C0405			401	2	RAVAL, MANANKUMAR & MADHVI
406 DICKSON CT	20	402	5.01	C0406			401	2	SINGIREDDY, SRIKANTH R & SAMA,RAMYA
407 DICKSON CT	20	402	5.01	C0407			401	2	LI, CHENGLONG & PIAO, HONGYU
408 DICKSON CT	20	402	5.01	C0408			401	2	LI, YAKUN & ZHOU, FENGYI
DONALDSON ST.	119	1901	39				19	15C	BOROUGH OF HIGHLAND PARK
DONALDSON ST.	129	2002	2			A	20	15C	COUNTY OF MIDDLESEX
64 DONALDSON ST.	136	2104	7				21	2	HOWARD, SARA A
65 DONALDSON ST.	134	2103	25				21	2	RITZER, MICHAEL & FLOREEN
67 DONALDSON ST.	134	2103	24				21	2	COHEN, BRADLEY & RACHEL
68 DONALDSON ST.	136	2104	5				21	2	HEINSDORF, STEPHEN & DIANE REH
109 DONALDSON ST.	163	2501	23				25	2	HARTWICK, DEREK & LANCASTER, DEBRA
112 DONALDSON ST	165	2503	3				25	2	TANNENBAUM, PAUL & MASAKO
113 DONALDSON ST.	163	2501	22				25	2	SELDEN, R WILLIAM & MARJORIE
114 DONALDSON ST.	165	2503	4				25	2	THOMPSON, R & MCCASKIE, F
115 DONALDSON ST.	163	2501	21				25	2	GUERRA-ALARCON, EDUARDO & VERGARA,G
116 DONALDSON ST	165	2503	5				25	2	LEFELT, STEVEN & CAROL
117 DONALDSON ST	163	2501	20				25	2	MALDONADO-RAMIREZ, F & GORDIC, B
118 DONALDSON ST.	165	2503	6				25	2	WEISS, ELIEZER YAACOV & LAURA FRAN
119 DONALDSON ST.	163	2501	19				25	2	TAYLOR, SCOTT I & CAREN D
120 DONALDSON ST.	165	2503	7				25	2	SODIKOFF, GENESE-TRUSTEE
121 DONALDSON ST.	163	2501	18				25	2	COOPER, BARBARA MACGOWEN
122 DONALDSON ST.	165	2503	8				25	2	TROYANI, MARIO & VINCENT
123 DONALDSON ST.	163	2501	17				25	2	BORISOVETS, NATALIE
125 DONALDSON ST.	162	2501	16				25	2	WEINER, MARK S & GOLDSMITH, RUTH L
134 DONALDSON ST	165	2503	9				25	2	NUSSBAUM,ROGER D & JOYCE M-TRUSTEES
207 DONALDSON ST.	165	2502	22				25	2	ROTH,STEVEN I.& LINDA S.
209 DONALDSON ST.	164	2502	20				25	2	GERSHENSON, MICHAEL
211 DONALDSON ST	164	2502	19				25	2	KARPOFF,MICHAEL & SUSAN
212 DONALDSON ST	166	2504	4				25	2	RENNERMALM, ASA
214 DONALDSON ST	166	2504	5				25	2	COLE, FREDERICK P. & LEVINE, ELLEN
215 DONALDSON ST	165	2502	21				25	2	ROCKMAN, JUSTIN
218 DONALDSON ST	166	2504	6				25	2	ROSARIO, CHARLES C. & NADINE, C.
222 DONALDSON ST	166	2504	7				25	2	GOLDWASSER,PHILIP & MARSHA
226 DONALDSON ST.	166	2504	8				25	2	TOMA, SAM C
227 DONALDSON ST	164	2502	18				25	2	KRESS, JEFFREY & LEBEAU, ADENA
228 DONALDSON ST.	166	2504	9				25	2	RICE, EUGENE F. & KOLVA, JEANNE M.
229 DONALDSON ST.	164	2502	16				25	2	ZARNY, STEVEN & FREIDA
230 DONALDSON ST	166	2504	10				25	2	SWERN,DANIEL A & CILLAROTO,CHRISTA

Property Location	Page No.	Block No.	Lot No.	Lot Qualifier	Account No.	Zone	Tax Map	Property Class	Name of Owner
232 DONALDSON ST.	166	2504	11				25	2	DICKERSON, NICHOLAS & KENDRA
233 DONALDSON ST.	164	2502	15				25	2	BATTIATO, ANTHONY
300 DONALDSON ST.	174	2704	3				27	2	VOORHEES, DARRYL LEE & JENNIFER
304 DONALDSON ST.	174	2704	4				27	2	JENKINS, LINETTE
310 DONALDSON ST.	174	2704	5				27	2	GORDON, ALAN & HARRIET
311 DONALDSON ST.	173	2703	28				27	2	BONGU, ADVAITH & TANCHYK, AMY
317 DONALDSON ST.	173	2703	26.01				27	2	321 DONALDSON STREET, LLC
318 DONALDSON ST.	174	2704	8				27	2	FERLAZZO, HELEN & MCBRIDE, PATRICIA
319 DONALDSON ST.	173	2703	24.01				27	1	PODDAR, AARUSHI & WHITE, RYAN GRAHAM
324 DONALDSON ST.	174	2704	12				27	2	FELDER, JASON DREW & LEAH CHANA
400 DONALDSON ST.	180	2803	5				28	2	MILLNER, GORDON
403 DONALDSON ST.	178	2802	1				28	2	KLIOZE, LAWRENCE
412 DONALDSON ST.	180	2803	9				28	2	OUYANG, XUESONG & CHEN, XIAOOU
415 DONALDSON ST.	179	2802	45				28	2	KLEINMAN, RICHARD & LISA
419 DONALDSON ST.	179	2802	43.01				28	2	SHANNON, SCOTT & ANA
420 DONALDSON ST.	180	2803	35				28	2	CICCAGLIONE, KEITH & FRANKFORD, MELISSA
423 DONALDSON ST.	179	2802	41.01				28	2	SOLARAJ, KAVITHA & VEERAPPAN, G
426 DONALDSON ST.	180	2803	36				28	2	FLORES, RAY H & LEONOR A
431 DONALDSON ST.	179	2802	37				28	2	AVIDAR, DORON & ADI
432 DONALDSON ST.	180	2803	37				28	2	MALONEY, JAMES & MICHELE
434 DONALDSON ST.	180	2803	49				28	2	KUNTZ, MARGARET
435 DONALDSON ST.	179	2802	35				28	2	JOBBINS, D. & J.
437 DONALDSON ST.	179	2802	33				28	2	ELLIS, ROBERTA
438 DONALDSON ST.	180	2803	50				28	2	GREENBERG, ALLAN & ANNE
444 DONALDSON ST.	181	2803	51				28	2	LEE, PING & LIU, BAoyan
448 DONALDSON ST.	213	3303	41				33	15C	BOROUGH OF HIGHLAND PARK
715-903 DONALDSON ST.	213	3401	6				34	4C	HP MANOR, LLC. C/O GOLDBERG REALTY
1301 DRIER PL.	72	1206	9				12	2	JAFFE, AZRIELA ACKERMAN & STEPHEN
1307 DRIER PL.	73	1206	11				12	2	LAM, DAVID KWOK WA
1311 DRIER PL.	73	1206	13				12	2	MELILLO, NICHOLAS & MILDRED
1312 DRIER PL.	72	1205	28				12	2	CIORCIARI, CAROLINE
1315 DRIER PL.	73	1206	15				12	2	KRAMER, WALTER & EDITH
1316 DRIER PL.	72	1205	27				12	2	RUGGIERO, ANDREW & JOSEPHINE
6 DUCLOS LANE	259	4112	9				41	2	RD HOME SOLUTIONS LLC
10 DUCLOS LANE	259	4112	10				41	2	LOSSO, ANDREW
14 DUCLOS LANE	259	4112	11				41	2	TRENTA, ROBERT W. & DEBORAH A.
18 DUCLOS LANE	259	4112	12				41	2	JUMELIES, BEATRIZ E & MARTINEZ, MILTON
24 DUCLOS LANE	259	4112	13				41	2	DEIBERT, MATTHEW
100 DUCLOS LANE	252	4003	14				40	2	RONDOS, MICHAEL & EMILIA
108 DUCLOS LANE	252	4003	11				40	2	WROBLEWSKI, LOUISE
134 DUCLOS LANE	245	3902	78				40	2	YADAICELA, PEDRO
144 DUCLOS LANE	245	3902	73				40	2	CESKO, SANEL & MINELA
148 DUCLOS LANE	245	3902	72				40	2	ESPINOZA WULACH, CRISTOBAL & LAURA
154 DUCLOS LANE	245	3902	71				40	2	MARDER, JEFFREY & LISA
160 DUCLOS LANE	245	3902	70				40	2	WECHSLER, RUSSEL J & PAIGE M
202 DUCLOS LANE	250	3909	2				39	2	CHOY, JAMES Y.K. & SHUK CHING
700 EDEN AVE	214	3402	1				34	2	YAO, MEIZHEN
701 EDEN AVE.	215	3403	12				34	2	JORGE-CRUZ, CARLOS A & PERALTA, JUANA
702 EDEN AVE	214	3402	3				34	2	NESSER, ALICIA J
705 EDEN AVE	215	3403	10				34	2	PORRAS, MINOR QUIROS & JAMIE QUIROS
708 EDEN AVE.	214	3402	5				34	2	ARKAD RESDEV I LLC
709 EDEN AVE.	215	3403	8				34	2	GLASCOCK, CHARLENE
713 EDEN AVE	215	3403	6				34	2	MCNEISH, JEWEL & SCOTT, DEZRENE
714 EDEN AVE	214	3402	7				34	2	TRACEY, DIANA M
800 EDEN AVE	215	3404	1				34	2	BURKI, MUMTAZ H & KHANUM, MAHMOONA
801 EDEN AVE	217	3405	20				34	2	MARTIN-VARGO, FIONA & MARISA
804 EDEN AVE	215	3404	3				34	2	KEYES, HELEN L
805 EDEN AVE	217	3405	18				34	2	OBRASSILL-KULFAN, CHRISTOPHER & K
809 EDEN AVE	217	3405	16				34	2	MENDEZ, MARIO & DORIS
810 EDEN AVE.	215	3404	5				34	2	GOMEZ, CRISMERY
814 EDEN AVE.	215	3404	7				34	2	MA, CHENG
815 EDEN AVE	217	3405	14				34	2	GULAK, YURIY & MARINA
901 EDEN AVE.	218	3407	28				34	2	LONG, FREDERICK N
902 EDEN AVE	217	3406	1				34	2	STEPHEN, ANAND & JOSEPH, ANN
905 EDEN AVE.	218	3407	26				34	2	HARRISON, E & G
906 EDEN AVE.	217	3406	3				34	2	ADAMS, ROBERT B. & BARBARA L.
909 EDEN AVE	218	3407	24				34	2	INGRAM, EVA J

Property Location	Page No.	Block No.	Lot No.	Lot Qualifier	Account No.	Zone	Tax Map	Property Class	Name of Owner
910 EDEN AVE	217	3406	5				34	2	BOISON, DETLEV & SABINE
913 EDEN AVE.	218	3407	22				34	2	DAVIS, LILLIAN C/O IVEY, HELEN
914 EDEN AVE.	217	3406	7				34	2	PARK TOWN NJ LLC
ELBERT CT	118	1901	37.01				19	1	FELDMAN,J & STROMSWOLD,K-TRUSTEES
ELBERT COURT	129	2001	22				307	1	PESTKA, ROBERT & KAZUMI
2 ELBERT COURT	129	2002	3			A	20	2	PESTKA, ROBERT & KAZUMI
5 ELBERT COURT	118	1901	30				19	2	SZELES,CHRISTOPHER & ZIPORA GREEN
6 ELBERT CT	119	1901	37.02				19	2	FELDMAN, JACOB & STROMSWOLD, KARIN
7 ELBERT COURT	118	1901	31				19	2	MITTLER, URI
8 ELBERT COURT	129	2001	20.01				20	2	GONG, QINGZHOU & LU, HAIXIA
9 ELBERT COURT	118	1901	32				19	2	MERMELSTEIN, REGINA
10 ELBERT COURT	118	1901	35				19	2	LITTMAN, L S & LITTMAN ELBERT TRUST
11 ELBERT COURT	118	1901	33				19	2	TONDOW, ALVIN & LINDA
15 ELBERT COURT	118	1901	34				19	2	PAVANELLO,MICHELE & TENENBAUM,EMILY
1101 ELLA LANE	3	103	4.02	C1101			101	2	SINGH, KANWAR D & NAUTIYAL, NIDHI
1102 ELLA LANE	3	103	4.02	C1102			101	2	LI, GANG & ZHANG, MINJIE
1103 ELLA LANE	3	103	4.02	C1103			101	2	ZHANG, AMY QI
1104 ELLA LANE	3	103	4.02	C1104			101	2	KAKAD, BHARAT & GORAPALLI, KAVITHA
1105 ELLA LANE	3	103	4.02	C1105			101	2	LU, WEN
1201 ELLA LANE	3	103	4.02	C1201			101	2	COCAB, RABIH F & DIANA L
1202 ELLA LANE	4	103	4.02	C1202			101	2	KIM, YOUNG SUK & SOON NAM LEE
1203 ELLA LANE	4	103	4.02	C1203			101	2	SANKAR, VINOD & BAKTHISARAN, DHANYA
1204 ELLA LANE	4	103	4.02	C1204			101	2	ZHANG, JINMING & LU, DANDAN
1205 ELLA LANE	4	103	4.02	C1205			101	2	FECHTER, ROBERT & LAURA
1301 ELLA LANE	4	103	4.02	C1301			101	2	GUAN, RONGJIN & GAO, HUIJUAN
1302 ELLA LANE	4	103	4.02	C1302			101	2	MO, ZEQIAN & LI, XIUQING
1303 ELLA LANE	4	103	4.02	C1303			101	2	MEHTA, ARUN & KALPANA
1304 ELLA LANE	4	103	4.02	C1304			101	2	MAO, YAOPAN & MEI, LIN
1305 ELLA LANE	4	103	4.02	C1305			101	2	ZHAO, JUN & YE, SHUSHU
2102 ETHAN LANE	6	103	4.02	C2102			101	2	RAAGAS, RIZA B & MAY, BERNARD F
2104 ETHAN LANE	6	103	4.02	C2104			101	2	DELIGHT PROPERTIES
2001 ETHAN LANE	6	103	4.02	C2001			101	2	MENDEZ, DORIS A
2002 ETHAN LANE	6	103	4.02	C2002			101	2	LIANG, XIAOWEI & WANG, QIANG
2003 ETHAN LANE	6	103	4.02	C2003			101	2	MALONEY, PATRICIA A
2004 ETHAN LANE	6	103	4.02	C2004			101	2	LI, SHENGGUO & WANG, LILI
2101 ETHAN LANE	6	103	4.02	C2101			101	2	MA, YANGFAN & CHEN, SHUIQING
2103 ETHAN LANE	6	103	4.02	C2103			101	2	SHAH,GAURAV J & SENGUPTA,SWAGATA A
2105 ETHAN LANE	6	103	4.02	C2105			101	2	JHA, SHANTENU & DUTT, MEENAKSHI
7 EXETER ST.	258	4111	9				41	2	PENN, ERNESTO & CONNIE
10 EXETER ST.	258	4110	10				41	2	SEGAL, ERIC & ANN
11 EXETER ST.	258	4111	8				41	2	HRICZO, ZSOLT & ILONA
111 EXETER ST	251	4002	15				40	2	XU, LIYU
114 EXETER ST.	250	4001	6				40	2	SHLEYFER, LEONID & NADEZHDA
133 EXETER ST	243	3902	47				40	2	LEBOWITZ, JEREMY & TEHLIA
134 EXETER ST.	243	3902	30				40	2	CUNHA, JOSEPH & FRANCES
136 EXETER ST.	243	3902	31				40	15D	ASSOC FOR RETARDED CITIZENS- MC INC
143 EXETER ST.	243	3902	32				40	2	MADIGAN, MARY & PARKER, BRUCE
147 EXETER ST.	244	3902	50				40	2	ROSENFELD,LAWRENCE & ARLENE
150 EXETER ST.	246	3903	22				40	2	KRAIZLER, GREGORY & RAISA
151 EXETER ST.	244	3902	51				40	2	KIEFFER, EDUARDO & AXA
155 EXETER ST.	244	3902	52				40	2	KUBIAN, RAYMOND S
159 EXETER ST.	244	3902	53				39	2	FU, CHUAN LIN
160 EXETER ST.	246	3903	19				39	2	YAO, SUQIN & CHEN, NING
163 EXETER ST.	244	3902	55				39	2	EVANS, IAN ARTHUR & CUIFFO, NATASHA
164 EXETER ST.	246	3903	17				39	2	CAMPBELL, KOY & MICHELE
167 EXETER ST.	244	3902	57				39	2	MURPHY, EDWARD & KATHLEEN
168 EXETER ST.	246	3903	15				39	2	POULEV,ALEXANDER A.& RENETA B.
171 EXETER ST.	244	3902	59				39	2	BARDY, DONNA
172 EXETER ST.	246	3903	13				39	2	GASPAR, JOZSEF & DOLORES
175 EXETER ST.	244	3902	61				39	2	POLLITZER, JEFFREY
176 EXETER ST.	246	3903	11				39	2	EVANS, SOORSATTIE
179 EXETER ST.	244	3902	63				39	2	COHEN, ISAAC & RACHEL
201 EXETER ST.	249	3908	1				39	2	GWYNNE, KURT F & KAREN L
202 EXETER ST	249	3907	16				39	2	YU, XINRUI
205 EXETER ST.	249	3908	3				39	2	CALDERON, JULIO V.
206 EXETER ST.	249	3907	15				39	2	BROGGI, JOHN & BARBARA
210 EXETER ST	249	3907	12				39	2	FELSON, JAMIE B & BETH E

Property Location	Page No.	Block No.	Lot No.	Lot Qualifier	Account No.	Zone	Tax Map	Property Class	Name of Owner
211 EXETER ST	249	3908	5				39	2	ROSENFELD, ELIEZER & DEBRA LYNN
214 EXETER ST.	249	3907	10				39	2	PAOLO, JOHN & BRENNAN, SHARON
215 EXETER ST	249	3908	7				39	2	RAFI, MOHAMED M & SHAILA
223 EXETER ST.	249	3908	9				39	4A	BARRY, PATRICK M.
213 FELTON AVE	152	2303	5				23	2	GORAL, ADAM & PENDLETON, GABRIEL
214 FELTON AVE.	150	2302	7				23	2	CATLIN, LEE M & BETZ, ABBY L
216 FELTON AVE.	150	2302	8				23	2	SCHUCK, MATTHEW E & RYAN, ERICA J
217 FELTON AVE.	152	2303	7				23	2	CURTIN,SUSAN & WEAVER,BRUCE
219 FELTON AVE	153	2303	24				23	2	ROVINS, CINDY A
220 FELTON AVE.	150	2302	9				23	2	VOLPE, WILLIAM & ANN
221 FELTON AVE.	152	2303	23				23	2	BULL, KEITH J. & CATHERINE B.
223 FELTON AVE	152	2303	22				23	2	GOLDBLATT,DANIEL & BRETCKO, BARBARA
226 FELTON AVE	151	2302	30.01				23	15C	BOROUGH OF HIGHLAND PARK-PARK
228 FELTON AVE	151	2302	29				23	2	POWLEN, RICHARD A & LEVEY, JILL A
230 FELTON AVE.	151	2302	28				23	2	GALAYDA, JAMES & NANCY
232 FELTON AVE.	151	2302	27				23	2	SIMMONS, JAMES & WITUCKI, KRISTEN
234 FELTON AVE.	151	2302	26				23	2	SHEDLOCK, J T&KITZINGER-SHEDLOCK,C
235-237 FELTON AVE.	152	2303	19				23	2	MAGID, SHAYA & LYDIA-TRUSTEES
319 FELTON AVE.	158	2403	1				24	2	NADLER, BRUCE
320 FELTON AVE.	151	2302	23				23	2	ROWE, JASON R & ANNE OLSON SWANSON
323 FELTON AVE	158	2403	3				24	2	NADLER,BRUCE, E.
325 FELTON AVE	158	2403	5				24	2	GRUNSPAN, DAVID & COHEN, PENNY
326 FELTON AVE.	158	2402	23				24	2	MARC W LAURANO PREFERRED PROP LLC
327 FELTON AVE	158	2403	7				24	2	KERNAN, RYAN J
328 FELTON AVE.	158	2402	22				24	2	KRUM, JEFFREY & MARIA
329 FELTON AVE	159	2403	8				24	2	LONG, CAROL L & WAYNE F
330 FELTON AVE	158	2402	21				24	2	BARBOZA-CLARK, FRANCES
331 FELTON AVE.	159	2403	10				24	2	SOLOMON, RANDALL & HERSH, REBECCA
332 FELTON AVE.	158	2402	20				24	2	ZIMAN, FRANK NATHAN & YAEL PIA
333 FELTON AVE.	159	2403	11				24	2	HERSH, MATTHEW & CHRISTINE
334 FELTON AVE.	158	2402	19				24	2	POLLAK, BENJAMIN & DEGRAW, NICOLE
335 FELTON AVE.	159	2403	12				24	2	GANG, IRA & ALTERMAN, GAIL
337 FELTON AVE.	159	2403	14				24	2	HOOD, SCOTT T & KEERAN, CATHERINE
339 FELTON AVE.	159	2403	15				24	2	VAN SERTIMA, JACQUELINE L PATTEN
341 FELTON AVE	158	2403	4				24	2	GREEN, TEX & DONNA
343 FELTON AVE.	159	2403	16				24	2	SIEGMAN,DAVID&ROSENBERG,J-TRUSTEES
345 FELTON AVE.	159	2403	17				24	2	KHEEL,BRIAN & SUSAN
347 FELTON AVE.	159	2403	18				24	2	VAN SERTIMA, JACQUELINE L PATTEN
428 FELTON AVE.	157	2402	11				24	2	WANG, YONGZENG & LI, DONG
432 FELTON AVE.	157	2402	10				24	2	STEINBERG,LOUIS & BIRGITTA
436 FELTON AVE.	157	2402	9				24	2	ATKINSON,CONDIT R.JR.& HELAINE L.
233 FELTON ST.	152	2303	21				23	2	EDEN, DONALD J.
162 FRANKLIN ST.	244	3902	69				39	2	THOMAS, TONY P & VALSAMMA P
166 FRANKLIN ST	244	3902	68				39	2	SHEN, ALICE Y
170 FRANKLIN ST.	244	3902	67				39	2	MAO, JIN & WANG, YA
175 FRANKLIN ST	250	3909	15				39	2	SMITH,JR,ROBERT H & KAREN
176 FRANKLIN ST	244	3902	66				39	2	KIEFFER, KEVIN & WENDY
181 FRANKLIN ST.	250	3909	14				39	2	LOMBARDO, ARTHUR A & CATHERINE
182 FRANKLIN ST.	244	3902	65				39	2	AHMED, AHMED M & KHALED & MOHAMMED
202 FRANKLIN ST	250	3908	17				39	2	YANG, ZHI & CHENG, XIN
206 FRANKLIN ST	250	3908	16			RA	39	2	BARROOD, MICHAEL
210 FRANKLIN ST.	250	3908	15				39	2	GRAFF, WILFRED C
214 FRANKLIN ST	250	3908	14				39	2	ERVIN, JACKIE
1401 GABRIEL LANE	4	103	4.02	C1401			101	2	XI, CECILY
1402 GABRIEL LANE	4	103	4.02	C1402			101	2	JUI, STEPHEN & ZHANG, YUBING
1403 GABRIEL LANE	4	103	4.02	C1403			101	2	ARDESHNA, ANIL P
1501 GABRIEL LANE	4	103	4.02	C1501			101	2	SONG, NAIHUI & ZHAO, HAIYAN
1502 GABRIEL LANE	4	103	4.02	C1502			101	2	HSU, TONY & MARINA & EMILY & RACHEL
1503 GABRIEL LANE	5	103	4.02	C1503			101	2	ZHOU, KATHY XIN
1504 GABRIEL LANE	5	103	4.02	C1504			101	2	CHONAT,PRADEEP &PADINJARUVEETIL, D
1601 GABRIEL LANE	5	103	4.02	C1601			101	2	WANG, HUILING & TONG, JIARUI
1602 GABRIEL LANE	5	103	4.02	C1602			101	2	SINGER, SHEREEN & AHMED G
1603 GABRIEL LANE	5	103	4.02	C1603			101	2	LIN, JIAN & YANG, QIAN
1604 GABRIEL LANE	5	103	4.02	C1604			101	2	DURAIRAJ, SUKUMARAN
1605 GABRIEL LANE	5	103	4.02	C1605			101	2	MACHENDRAN,MADHAN & NADESAPERUMAN,S
1701 GABRIEL LANE	5	103	4.02	C1701			101	2	YU, LONGBO & DENG, HONG
1702 GABRIEL LANE	5	103	4.02	C1702			101	2	KRISHNAMURTHY,G&VENKATACHALAPATHY,V

Property Location	Page No.	Block No.	Lot No.	Lot Qualifier	Account No.	Zone	Tax Map	Property Class	Name of Owner
1703 GABRIEL LANE	5	103	4.02	C1703			101	2	JUI, DANIEL YUENMING
1704 GABRIEL LANE	5	103	4.02	C1704			101	2	JUI, DANIEL YUENMING
1705 GABRIEL LANE	5	103	4.02	C1705			101	2	SHUKLA, MANAN D & ADITI M
1801 GABRIEL LANE	5	103	4.02	C1801			101	2	SHETTY, SEEMA
1802 GABRIEL LANE	5	103	4.02	C1802			101	2	WANG, XIAOLIANG & YANG, JING
1803 GABRIEL LANE	6	103	4.02	C1803			101	2	WANG, SHANGLONG & HUANG, XIAN
1804 GABRIEL LANE	6	103	4.02	C1804			101	2	XIAO, HAN & XU, HUI
1901 GABRIEL LANE	6	103	4.02	C1901			101	2	COHEN, CHAIM & RINA
1902 GABRIEL LANE	6	103	4.02	C1902			101	2	LUU, FOREST T & ELAINE
1903 GABRIEL LANE	6	103	4.02	C1903			101	2	RAMCHANDANI,DINESHKUMAR & PUNJABI,T
GRAHAM ST	211	3301					304	1	JSM @ HIGHLAND PARK LLC
113 GRAHAM ST.	161	2404					24	2	SEVERMANN, SILKE
114 GRAHAM ST.	163	2501					25	2	DEATZ, GREGORY & VIRGINIA
116 GRAHAM ST.	162	2501					25	2	WU, CHIMING & LI, JUNFANG
117 GRAHAM ST.	161	2404					24	2	SMITH, BENJAMIN & RHODA B.
120 GRAHAM ST.	162	2501					25	2	GARROW, ERIN & HANNAH GOOD
121 GRAHAM ST.	161	2404					24	2	SMALL, KAREN L
122 GRAHAM ST.	162	2501					25	2	DIAMOND, MICHAEL-TRUSTEE
125 GRAHAM ST.	160	2404					24	2	HEISLER, STEVE & KANTER, KAREN
129 GRAHAM ST.	160	2404					24	2	MINKOV, ELENA
130 GRAHAM ST.	162	2501					25	2	ANDREWS, C.J. & COTTER, E.J.
133 GRAHAM ST.	160	2404					24	2	WOLPERT, JESSE & SHERIE
134 GRAHAM ST.	162	2501					25	2	MICHAEL, MAMDOH & AMY
137 GRAHAM ST.	160	2404					24	2	RAINWATER, WILLIAM & DEBRA
140 GRAHAM ST.	162	2501					25	2	LAWSON,VERA JESSER&KENNETH EVERETT
146 GRAHAM ST.	162	2501					25	2	SPOOL, PETER R. & BEVERLY H.
208 GRAHAM ST	163	2502					25	2	HAHN, SETH & VARDEMAN, ANN
211 GRAHAM ST	158	2402					24	2	JIMENEZ, ROBERT D
212 GRAHAM ST	164	2502					25	2	ROSEN,MITCHEL & WENDY
215 GRAHAM ST.	157	2402					24	2	PESSIRILO, VALERIE S
216 GRAHAM ST.	164	2502					25	2	MLADNICK,DANIEL P&HYMOWITZ,SARAH S
219 GRAHAM ST	157	2402					24	2	DAIRE, MARTA
222 GRAHAM ST.	164	2502					25	2	HUBERMAN, DANIEL & REBECCA
223 GRAHAM ST	157	2402					24	2	TAYTS, ALEXANDER & TANYA
227 GRAHAM ST.	158	2402					24	2	TSIMARAS, MICHAEL & SULLIVAN, J
228 GRAHAM ST	164	2502					25	2	ZELZION, EHUD & LEVITAN, ORLY
232 GRAHAM STREET	164	2502					25	2	RUSS-FISHBANE, ELISHA R & TAMMY L
233 GRAHAM ST	159	2403					24	2	STEIF, ALAN R. & ANNA
236 GRAHAM ST	164	2502					25	2	TEITELBAUM,HENRY & CAROL
237 GRAHAM ST	159	2403					24	2	SHNAYDER, ARTUR & NATALYA
244 GRAHAM ST	164	2502					25	2	KORNBLUM, MICHAEL & MICHELE
308 GRAHAM ST	176	2706					27	2	GAN, DICKSON & DE LA CRUZ, AMELINA
314 GRAHAM ST	176	2706					27	2	KLEE, HARVEY & DAYAHN
320 GRAHAM ST	172	2703					27	2	PETERSON, ROGER L & MARGARET G E
321 GRAHAM ST	172	2702					27	2	WOLFF, JOHN & RACHEL
324 GRAHAM ST.	173	2703					27	2	CONNELLY,PATRICK & PICCIANO,LAUREN
325 GRAHAM ST.	172	2702					27	2	FISKEN, BETH W.
328 GRAHAM ST	173	2703					27	2	HORN, DANIEL & MARCIA
329 GRAHAM ST	172	2702					27	2	THIEL, LAWRENCE & ADRIENNE
330 GRAHAM ST.	173	2703					27	2	DECICCO,FRANK & FAZIO,TENA
333 GRAHAM ST.	172	2702					27	2	BURDICK, MARION
334 GRAHAM ST.	173	2703					27	2	SPOZDZIAL, JANICE & HICKS, KENNETH
337 GRAHAM ST.	172	2702					27	2	BOYD, JEFFREY & LAURA
338 GRAHAM ST	173	2703					27	2	SCHWARTZ, SHELLEY & NANCY
341 GRAHAM ST	172	2702					27	2	HETMANEK,FRANCIS&VOROBIEV,EKATERINA
342 GRAHAM ST.	173	2703					27	2	BALLOU, JANICE M
345 GRAHAM ST.	172	2702					27	2	COHEN, JEFFREY & JESSICA S.O.
346 GRAHAM ST.	173	2703					27	2	FREED,GERALD & ANNETTE
349 GRAHAM ST	172	2702					27	2	GANDHI, ROHAN A & CALVERT, DAWN C
402 GRAHAM ST.	179	2802					28	2	AVERY, PETER & KEREN EBEL
410 GRAHAM ST.	179	2802					28	2	GLANZ,DAVID & REBHUHN,DEBORAH
411 GRAHAM ST.	183	2805					28	2	BECKER, DOVID & TALIA
414 GRAHAM ST	179	2802					28	2	WEIKERT, M J & SHADOWEN, A
415 GRAHAM ST	183	2805					28	2	BEN-HAIM, MICHAEL & LISA
420 GRAHAM ST.	179	2802					28	2	420 GRAHAM LLC
421 GRAHAM ST	183	2805					28	2	GUETTI, MICHAEL & JOAN
428 GRAHAM ST.	180	2802					28	15D	SALVATION ARMY NEW BRUN CORP

Property Location	Page No.	Block No.	Lot No.	Lot Qualifier	Account No.	Zone	Tax Map	Property Class	Name of Owner
430 GRAHAM ST.	178	2802	19				28	2	KUHN, MAUREEN N & FAIRBANKS, N F
434 GRAHAM ST.	178	2802	21				28	2	MCGRUTHER,JENNIFER&KUECHENMEISTER,F
435 GRAHAM ST.	178	2801	63				28	2	SUO, YA & YAN, PING
438 GRAHAM ST.	179	2802	23				28	2	SHAPIRO, STEVEN & TUNKEL, JULIA
439 GRAHAM ST.	178	2801	62				28	2	HAMMELL,LAURENCE & ANNE MARIE
442 GRAHAM ST.	179	2802	26				28	2	TEL YSHEV, ALAKSEY & YANA
443 GRAHAM ST.	178	2801	61			RA	28	2	MARX, CHAN, IRENE
3 GRANT AVE.	42	702	21				7	2	PIXLEY, JEDEDIAH H & SARA H
9 GRANT AVE.	42	702	20				7	2	INOUYE, MASAYORI & SAORI
12 GRANT AVE.	44	703	27				7	2	LEVY,CARL B & RANDY T
15 GRANT AVE.	42	702	19				7	2	MICKULAS, PETER & KATHERINE
18 GRANT AVE.	43	703	2				7	2	BORGIDA, A. & DERMER, A. H/W
19 GRANT AVE.	42	702	18				7	2	SHEEN, SEONG KYUN & LEE, JEONG WON
24 GRANT AVE.	43	703	3				7	2	MULLEN, JEREMY & LAINOF, MICHELE
25 GRANT AVE.	42	702	17				7	2	LOCKEY, BRIAN & CILLERA, CHIARA
28 GRANT AVE.	43	703	4				7	2	LESLIE, ALAN MILER & MARIE JOAN
31 GRANT AVE.	42	702	16				7	2	WALLENSTEIN, ERIC J
32 GRANT AVE.	43	703	5				7	2	SEDEHI, DENISE
37 GRANT AVE.	42	702	15				7	2	BAEZ, PAOLA
38 GRANT AVE.	43	703	6				7	2	LOWENSTEIN,EDWARD R. & FRIEDMAN,P.
42 GRANT AVE.	43	703	7				7	2	RUBENSTEIN, HAROLD & CINDY
43 GRANT AVE.	42	702	14				7	2	KAPLAN, GARY N & JOVER, JOSEPHINE T
48 GRANT AVE.	43	703	8				7	2	SNYDER, RICHARD W
49 GRANT AVE.	42	702	13				7	2	COHEN, BARRY & CLARE
52 GRANT AVE.	43	703	9				7	2	HOROWITZ,GEORGE & VOGEL, MAUREEN
55 GRANT AVE.	43	702	24				7	2	CORDON, MARTIN
56 GRANT AVE.	43	703	10				7	2	SHILLING,ALAN ROSS & LAURA JEANNINE
62 GRANT AVE.	43	703	11				7	2	FREIDENREICH, AVI & HAVA
63 GRANT AVE.	43	702	23				7	2	TUNNELL,JERROLD-FAHEY,MARLENE
66 GRANT AVE.	43	703	12				7	2	FIRNER, BERNHARD
69 GRANT AVE.	42	702	10				7	2	INDRI, JUSTINE
70 GRANT AVE.	43	703	13				7	2	O'BRIEN, CONNOR & ELISE
202 GRANT AVE.	49	802	30				8	2	GOLDMAN,ALAN & DANUTA
203 GRANT AVE.	46	801	28				8	2	DOUNN, IRA J & WARD, SHAINA M
208 GRANT AVE.	49	802	31.01				8	2	FINMESSER, MICHAL
209 GRANT AVE.	46	801	27				8	2	KREBS, ERIC & SUZANNE
211 GRANT AVE.	46	801	26				8	2	BLUM, LISA CARRIE
212 GRANT AVE.	49	802	32.01				8	2	XIE, BEI-TRUSTEE
216 GRANT AVE.	49	802	33			A	8	2	HAVAS, ZSUZSANNA
220 GRANT AVE.	49	802	34				8	2	ESHELMAN, KRISTIAN & MUSTOE, SARAH
221 GRANT AVE.	46	801	25				8	2	ZHANG, XIAOBO & WU, HONG
225 GRANT AVE.	46	801	24				8	2	BEYER, YVONNE S-TRUSTEE
226 GRANT AVE.	49	802	35				8	2	YESELSON, RUTH A
235 GRANT AVE.	45	801	23				8	2	HUTTNER, TAYLOR J & SINZDAK, JEAN
236 GRANT AVE.	49	802	36				8	2	ABRAHAMS, JONATHAN & MERRYLL
237 GRANT AVE.	45	801	22				8	2	AMOROSI, ELIZABETH & DINGERDISSEN,J
239 GRANT AVE.	48	801	57				8	2	EHRlich, PAUL H & WILLA K-TRUSTEES
240 GRANT AVE.	49	802	37				8	2	MITNICK, ERIC J-TRUSTEE
241 GRANT AVE.	48	801	56				8	2	BRENNAN, JOHN & BAUM, JEAN
243 GRANT AVE.	48	801	55				8	2	PITTIINSKY,DANIEL & LINDA
246 GRANT AVE.	49	802	38				8	2	GEORGE,WILLIAM & RENEE
250 GRANT AVE.	49	802	39				8	2	LORD, NANCY & LEIBOWITZ, ELLEN
252 GRANT AVE.	49	802	40				8	2	GREENWALD,DANIEL&NATH.&PINTO,ROBERT
264 GRANT AVE.	49	802	41				8	2	MACKINNON,SUSAN M. & TUCKER DONALD
265 GRANT AVE.	48	801	54				8	2	CZWIL, WILLIAM & VALENTINA
303 GRANT AVE.	48	801	53				8	2	SPHATT, EDWARD & DOROTHY
304 GRANT AVE.	49	802	42				8	2	STOLL, KARIN & ALEC &HEATHER FISHER
307 GRANT AVE.	47	801	52				8	2	HOLUB, ROBERT C & OLIVIA M
308 GRANT AVE.	49	802	43				8	2	BUENO, BERTHA
309 GRANT AVE.	47	801	51				8	2	HOFF, ŽVI N & CHANA
310 GRANT AVE.	50	802	44				8	2	VOJTA,AMY & LOGAN,JOHN S.
312 GRANT AVE.	50	802	45				8	2	CIMARUSTI, DARCIÉ & BELL, DAVID
315 GRANT AVE.	47	801	50				8	2	DOBROWOLSKI,ALEX & JOAN
317 GRANT AVE.	47	801	49				8	2	HAMBRO, STEVEN & GRANDE, PENNY
318 GRANT AVE.	50	802	46				8	2	HO, KENNETH & SPHATT, HEIDI
321 GRANT AVE.	47	801	48				8	2	MOSS, LISA ANNE
324 GRANT AVE.	50	802	47				8	2	SIEGENTHAL, THOMAS & RIE

Property Location	Page No.	Block No.	Lot No.	Lot Qualifier	Account No.	Zone	Tax Map	Property Class	Name of Owner
400 GRANT AVE.	16	304	25				3	2	WOOD,ROBERT G.& DONALDSON,KARA V.
401 GRANT AVE.	15	303	13				3	2	REISS, MICHAEL & ESTHER
402 GRANT AVE.	16	304	27				3	2	KUBERIET, RYAN & MARIA
405 GRANT AVE.	15	303	12				3	2	DOUGHERTY,KEVIN & STEVENS,BETH
409 GRANT AVE.	15	303	11				3	2	NEUMAN, CHANA SHOSHANA & AKIVA
415 GRANT AVE.	15	303	10				3	2	OPPENHEIM, MARK S & JAFFE, MIRIAM G
416 GRANT AVE.	16	304	29				3	2	BACKENROTH,DANIEL & TARTAKOFF,PAOLA
420 GRANT AVE.	16	304	30				3	2	GIRVAN, CRAIG & BETTERTON, ANN
421 GRANT AVE.	15	303	9				3	2	TOKAR, HELEN BARBARA
424 GRANT AVE.	16	304	31				3	2	POPOVITCHENKO,TATIANA&MUNOZ,ROBERTO
425 GRANT AVE.	15	303	7				3	2	MIRLIS, SHANNON
426 GRANT AVE.	16	304	32				3	2	RECORD, ALBERT L & NEES, MARTHA
430 GRANT AVE.	17	304	33				3	2	BORUCHOFF, SUSAN
435 GRANT AVE.	15	303	6				3	2	SPRINGER, STEVEN & SASSON, ARIELLA
440 GRANT AVE.	17	304	35				3	2	EDMUNDS, LOWELL & SUSAN T.
501 GREENLAND SQUARE	20	402	5.01	C0501			401	1	LIU, HESHAN & FENG, ZHANZHAO
502 GREENLAND SQUARE	20	402	5.01	C0502			401	2	SAGIREDDY, TILAK R & VARALAKSHMI
503 GREENLAND SQUARE	20	402	5.01	C0503			401	1	MIRCHANDANI, KANCHAN ARJAN
504 GREENLAND SQUARE	20	402	5.01	C0504			401	1	ZHANG, WENYINGZHI
505 GREENLAND SQUARE	21	402	5.01	C0505			401	1	IYER,PADMA C & CHANDRAMOULI,BHARATH
506 GREENLAND SQUARE	21	402	5.01	C0506			401	1	XIONG, XIKAI & WU, WENTING
507 GREENLAND SQUARE	21	402	5.01	C0507			401	1	UMMIDI,VENKATESWARARAO & JYOTHULA,N
508 GREENLAND SQUARE	21	402	5.01	C0508			401	2	SAN,ANDRES, ARIEL B & JOHANNA V
509 GREENLAND SQUARE	21	402	5.01	C0509			401	1	AMERICAN PROPERTIES @ HIGHLAND PARK
510 GREENLAND SQUARE	21	402	5.01	C0510			401	1	RECHTMAN,STEPHEN M & LEVINE,SARAHK
511 GREENLAND SQUARE	21	402	5.01	C0511			401	1	PLANTE, SEAN M
512 GREENLAND SQUARE	21	402	5.01	C0512			401	1	MAKLOUF, AHMAD & JIMENEZ, CATALINA
601 GREENLAND SQUARE	21	402	5.01	C0601			401	1	GANGULI, BODHISATTVA
602 GREENLAND SQUARE	21	402	5.01	C0602			401	2	PATHURI, KARTHEEK & VIJAY, SONY
603 GREENLAND SQUARE	21	402	5.01	C0603			401	1	KARRI, SUNIL & BHAMIDIPATI, MANJARI
604 GREENLAND SQUARE	21	402	5.01	C0604			401	2	GAO, YONG BIN & LEI, TONG
605 GREENLAND SQUARE	21	402	5.01	C0605			401	1	CHENG,SAM YEUNG & CHIN -YEUNG, LEE
606 GREENLAND SQUARE	21	402	5.01	C0606			401	1	SAIT, SAMEER F & MANSOOR, ZAIBA
607 GREENLAND SQUARE	22	402	5.01	C0607			401	2	LUPONDO, JAPHET C & KELLY, FATIMA
608 GREENLAND SQUARE	22	402	5.01	C0608			401	1	PATEL, JAYRUTBHAI & SHELAT, PINAL
701 GREENLAND SQUARE	22	402	5.01	C0701			401	1	THIRUVENGADAM,R&TIRUVETTIPURAM ETAL
702 GREENLAND SQUARE	22	402	5.01	C0702			401	2	SANIKOMMU, NAGAPRADEEP & YATHAM, N
703 GREENLAND SQUARE	22	402	5.01	C0703			401	1	SASIDHARAN,ROHITH & BABU,ASWINI S
704 GREENLAND SQUARE	22	402	5.01	C0704			401	1	AMERICAN PROPERTIES @ HIGHLAND PARK
705 GREENLAND SQUARE	22	402	5.01	C0705			401	1	VARGHESE,ANTHONY T &ABRAHAM,NIDHI S
706 GREENLAND SQUARE	22	402	5.01	C0706			401	1	MODY, SHIVANI
707 GREENLAND SQUARE	22	402	5.01	C0707			401	1	DANDU, PRADEEP K & PENMATSA, TANUJA
708 GREENLAND SQUARE	22	402	5.01	C0708			401	1	AMERICAN PROPERTIES @ HIGHLAND PARK
709 GREENLAND SQUARE	22	402	5.01	C0709			401	2	RAMAKOTI, BALASUBRAMANI
710 GREENLAND SQUARE	22	402	5.01	C0710			401	1	GANESH, RAHUL & AGARWAL, MAHASHWETA
711 GREENLAND SQUARE	22	402	5.01	C0711			401	2	CORNETT,NATHAN R & CHEN,CHUN-WEI E
712 GREENLAND SQUARE	22	402	5.01	C0712			401	1	CASTELINO, JEFFRY & GANDHI, DIVYA
801 GREENLAND SQUARE	23	402	5.01	C0801			401	2	SHEA, JESSICA & DANIEL
802 GREENLAND SQUARE	23	402	5.01	C0802			401	2	DENG, XIAODONG & YIYANG & CHENG, T
803 GREENLAND SQUARE	23	402	5.01	C0803			401	2	MANSKY, ORIN & LORNA R
804 GREENLAND SQUARE	23	402	5.01	C0804			401	2	WANG, YUCHAO & DAI, MINGCHEN
805 GREENLAND SQUARE	23	402	5.01	C0805			401	2	LUO, WEIJIA
806 GREENLAND SQUARE	23	402	5.01	C0806			401	2	PATEL, PRIYANK M & KHANNA, SHELLY
807 GREENLAND SQUARE	23	402	5.01	C0807			401	2	MANDAVA, ARUNA
808 GREENLAND SQUARE	23	402	5.01	C0808			401	2	LIN, ZHENG RU
809 GREENLAND SQUARE	23	402	5.01	C0809			401	2	FAN, YUTING
810 GREENLAND SQUARE	23	402	5.01	C0810			401	2	VYAS PROPERTIES LLC
901 GREENLAND SQUARE	23	402	5.01	C0901			401	2	KOVVURI,RISHNI &KLIEVERIK,ALEXANDER
902 GREENLAND SQUARE	23	402	5.01	C0902			401	2	YU, TANG-QING & WANG, MIAO
903 GREENLAND SQUARE	23	402	5.01	C0903			401	2	KUMAR, PRASANNA P & SHOBA P
904 GREENLAND SQUARE	23	402	5.01	C0904			401	2	LEE, DAVID Y & MA, KAIWEN
905 GREENLAND SQUARE	24	402	5.01	C0905			401	2	HU, HAIYAN & LUO, WEIJIA
906 GREENLAND SQUARE	24	402	5.01	C0906			401	2	SIVASUBRAMANIAN, MEERA
907 GREENLAND SQUARE	24	402	5.01	C0907			401	2	OZA, AVINASH J & DESAI, BIJAL G
908 GREENLAND SQUARE	24	402	5.01	C0908			401	2	DEVAN, ARJUN B & LAKKA, MOUNIKA
909 GREENLAND SQUARE	24	402	5.01	C0909			401	2	KHAIHEL, GEORGE NABIL NESSEM
910 GREENLAND SQUARE	24	402	5.01	C0910			401	2	VEGA, MARIUXI E

Property Location	Page No.	Block No.	Lot No.	Lot Qualifier	Account No.	Zone	Tax Map	Property Class	Name of Owner
911 GREENLAND SQUARE	24	402	5.01	C0911			401	1	AMERICAN PROPERTIES @ HIGHLAND PARK
1001 GREENLAND SQUARE	24	402	5.01	C1001			401	2	LELE, SIDDHESH & ROLI SAXENA
1002 GREENLAND SQUARE	24	402	5.01	C1002			401	2	RAGHUNANDAN, PAMELA S
1003 GREENLAND SQUARE	24	402	5.01	C1003			401	2	D'ANGELO,NICHOLAS A &TUCKER,MELISSA
1004 GREENLAND SQUARE	24	402	5.01	C1004			401	1	FARHANA, AFRIN & JAVED, AYESHA
1005 GREENLAND SQUARE	24	402	5.01	C1005			401	1	IBRAHIM, AHMEDIRSHAD SYED
1006 GREENLAND SQUARE	24	402	5.01	C1006			401	2	YANG, SEN
1007 GREENLAND SQUARE	24	402	5.01	C1007			401	2	SHIH, DAPHNE S
1008 GREENLAND SQUARE	25	402	5.01	C1008			401	2	VALENTY, LEE F & ZAMBRANO, SUSAN E
1009 GREENLAND SQUARE	25	402	5.01	C1009			401	2	LI, XIN
1010 GREENLAND SQUARE	25	402	5.01	C1010			401	2	CHING, SHEENA Y & SONYA C
1011 GREENLAND SQUARE	25	402	5.01	C1011			401	2	ZHANG, XIAOYU & ZHAO, CHENGWEI
1012 GREENLAND SQUARE	25	402	5.01	C1012			401	2	BAJPAY, ARNAV
1101 GREENLAND SQUARE	25	402	5.01	C1101			401	2	CHAGANTI, SIVA NAGI REDDY
1102 GREENLAND SQUARE	25	402	5.01	C1102			401	2	PATEL, KRUTI
1103 GREENLAND SQUARE	25	402	5.01	C1103			401	2	LI, ZHENG & KANG, KAI
1104 GREENLAND SQUARE	25	402	5.01	C1104			401	2	GU, CHUNYI
1105 GREENLAND SQUARE	25	402	5.01	C1105			401	2	MKIRA, GEORGE P
1106 GREENLAND SQUARE	25	402	5.01	C1106			401	2	OWEIFIE, DOUYE DON & EZINDU A
1201 GREENLAND SQUARE	25	402	5.01	C1201			401	2	KRYGINA, ALONA A
1202 GREENLAND SQUARE	25	402	5.01	C1202			401	1	JADALHACK, TAISEER MAHMOUD
1203 GREENLAND SQUARE	25	402	5.01	C1203			401	2	ZHU, XUDONG & SONG, ZHIPENG
1204 GREENLAND SQUARE	26	402	5.01	C1204			401	2	KO, STEVEN J & PARK, SOL S
1205 GREENLAND SQUARE	26	402	5.01	C1205			401	2	CHOI, CHRISTOPHER G & YOUNG H
1206 GREENLAND SQUARE	26	402	5.01	C1206			401	2	PANDEY, SATYA
1207 GREENLAND SQUARE	26	402	5.01	C1207			401	2	YEH, JIHSIANG J & HEIDI D
GROVE & MANSFIELD STS.	186	2902		3			29	15A	BARTLE SCHOOL C/O BOARD OF ED
GROVE AVE.	187	2902		48			29	15A	BARTLE SCHOOL C/O BOARD OF ED
411 GROVE AVE.	178	2801		71			28	2	KRONROD, YAKOV & KUNTAR, SALAM AL
414 GROVE AVE	182	2804		20			28	2	MARIN, JOSE & DANIELE
415 GROVE AVE.	178	2801		70			28	2	KULIKOWSKI, VICTORIA ANNE
418 GROVE AVE	182	2804		22			28	2	GERSHEN, MICHAEL & ELANA
419 GROVE AVE.	178	2801		69			28	2	SAPER, NOAM ISAAC & RACHEL ELLEN
423 GROVE AVE.	178	2801		68			28	2	BRANESCU, AURELIAN & GABRIELA
427 GROVE AVE.	178	2801		67			28	2	DUBLON, RICHARD & RENEE
500 GROVE AVE.	182	2805		16			28	2	PARK, TAESIK & LEE, JAKYUNG
501 GROVE AVE.	178	2801		66			28	2	PACE, RICHARD & KATHLEEN-TRUSTEES
505 GROVE AVE	178	2801		65			28	2	ORTIZ,RAPHAEL & THE UCLA FOUNDATION
509 GROVE AVE.	178	2801		64			28	2	JU, CHENGYI & LI, XIANG
510 GROVE AVE.	183	2805		17			28	2	GREENBERG, DAVID
GROVE ST	186	2902	2.03				29	15A	BARTLE SCHOOL C/O BOARD OF ED
314 HARPER PL	188	2903		4			29	2	314 HARPER PLACE LLC
315 HARPER PL.	185	2901		42			29	2	ELIA, MARK S & ZAFAR-ELIA, FARAH Z
316 HARPER PL.	188	2903		3			29	2	ROBINSON, MARC D
317 HARPER PL.	185	2901		41			29	2	GOODMAN, BRUCE & NANCY
319 HARPER PL.	185	2901		40			29	2	VUKELIC, FILIP
320 HARPER PL.	188	2904		31			29	2	320 HARPER PL LLC % SAPIRO GOTTLIEB
321 HARPER PL.	185	2901		39			29	2	BINDER, LEOPOLDINE
322 HARPER PL.	188	2904		32			29	2	CHO, NAM SUN & HOE JUNG
323 HARPER PL.	185	2901		38			29	2	HOLZAPFEL, PAMELA A
324 HARPER PL.	189	2904		33			29	2	STEIN, FRIEDA-TR
326 HARPER PL	189	2904		34			29	2	MUSCHINSKE, D. & M.
327 HARPER PL.	185	2901		37			29	2	DECKMAN, SUSAN W
328 HARPER PL.	189	2904		35			29	2	DOMINICK,CLAIRE & CRISAFULLI,TERESA
330 HARPER PL.	189	2904		36			29	2	WEINBERG, JAY
332 HARPER PL.	189	2904		37			29	2	GRUNSTEIN, GABOR & SARAH
333 HARPER PL.	185	2901		35			29	2	LAWTON, MICHAEL
337 HARPER PL.	184	2901		34			29	2	PALMER,ALEXANDRA & ROGERS,WILLIAM K
111 HARPER ST	154	2304		26			23	2	MILLS, CHAD M & CHIAKI
113 HARPER ST.	154	2304		25			23	2	CROSSON, JESSE & ISAACSON, NICOLE
115 HARPER ST.	154	2304		24			23	2	BROOKS, MAGGIE
117 HARPER ST.	154	2304		23			23	2	NI, SHUQIANG
119 HARPER ST.	154	2304		22			23	2	RUSSO, MARK V & UMBAUGH, KAMARA M
120 HARPER ST.	156	2401		29			24	4C	EAST COAST HARPER HOUSE LLC
121 HARPER ST	154	2304		21			23	2	KOZACHEK, ROBERT
123 HARPER ST.	154	2304		20			23	2	COLEMAN, PIERS & PREMALA
125 HARPER ST.	154	2304		19			23	2	LEVITT,DAVID M.& MARYANN

Property Location	Page No.	Block No.	Lot No.	Lot Qualifier	Account No.	Zone	Tax Map	Property Class	Name of Owner
127 HARPER ST.	154	2304	18				23	2	ARP, LARA & ALLAN
129 HARPER ST.	154	2304	17				23	2	PETERSEN, JOSHUA & RAPETSKY, TIFFANY
132 HARPER ST.	157	2401	32				24	2	ABRAHAM, MARK S. & SANDRA
134 HARPER ST.	155	2401	1				24	2	BEETHAM, D. & DENVER, M
211 HARPER ST	151	2302	18				23	2	LEWIS, DONALD J.
215 HARPER ST.	151	2302	19				23	2	BASKIN, YOSEF
216 HARPER ST.	158	2402	25				24	2	GRONLUND-JACOB, DAVID & JUDITH A.
217 HARPER ST.	151	2302	20				23	2	CONEEN, AARON & NELSON, CHRISTINE B
218 HARPER ST	158	2402	24				24	2	WEIDMAN, RICHARD P. & VALERI
219 HARPER ST.	151	2302	21				23	2	WATTERS, AARON & NANCY LAPARO
220 HARPER ST.	157	2402	3				24	2	GILDENBERG, M. & BURROWS, C.
221 HARPER ST	151	2302	22			A	23	2	CARDINALE, ABBY R S & DANIEL J S
HARRISON AVE.	13	205	1				30	15C	BOROUGH OF HIGHLAND PARK
5 HARRISON AVE.	38	504	12				5	2	BLUMBERG, SEAN
8 HARRISON AVE.	40	701	1				7	2	ROSENBLATT, DANIEL & SARA R
11 HARRISON AVE.	38	504	11				5	2	LEWIS, MARGARET J
17 HARRISON AVE.	38	504	10				5	2	KEMENY, ALEXANDER J & ELIZABETH R
22 HARRISON AVE.	41	702	1				7	2	ROESENER, ROBERT & ELIZABETH
25 HARRISON AVE.	38	504	9				5	2	ROTHBERG, ROBERT C
32 HARRISON AVE.	41	702	2				7	2	MACDONALD, JAMES & RONCA, FELICE
35 HARRISON AVE.	38	504	8				5	2	CAPPELL, MITCHELL S & ROSEMARY
40 HARRISON AVE.	41	702	3				7	2	CORTESE, JESSICA & RODRIGUEZ, SARAH
43 HARRISON AVE.	37	504	2.01				5	2	MCCARTY, CAROL
50 HARRISON AVE.	41	702	4				7	2	OSTROFF, CRAIG & PAULA
55 HARRISON AVE.	37	504	7				5	2	TILTON, DOUGLAS A & MAUREEN BARR
58 HARRISON AVE.	41	702	5				7	2	HOFFMAN, BARNETT & DIANE
66 HARRISON AVE.	41	702	6				7	2	SEDEHI, ABOLGHASSEM & EVELYN EDITH
78 HARRISON AVE.	42	702	7				7	2	HERSH, MARNINAH
81 HARRISON AVE.	37	504	3				5	1	WEINBERG, ERIC H & DIANE L
81 HARRISON AVE.	37	504	4				5	2	WEINBERG, ERIC H & DIANE L
82 HARRISON AVE.	42	702	8				7	2	EINZIG, JOSHUA & RENA
86 HARRISON AVE.	42	702	9				7	2	SCHARF, BARBARA R.
203 HARRISON AVE.	28	403	60				4	2	ESERNER, ALAN & ABBY
204 HARRISON AVE.	46	801	29				8	2	LANDIS, LINDA JEAN
211 HARRISON AVE.	28	403	58				4	2	MANDEL, LAWRENCE D & KAREN
218 HARRISON AVE.	46	801	30				8	2	CROWLEY, KIERAN & QUAAL, MELISSA
220 HARRISON AVE.	46	801	31				8	2	GURSEL, ZEYNEP DEVRİM
221 HARRISON AVE.	28	403	57				4	2	WHITE, LEONARD A & BARBARA L
223 HARRISON AVE	28	403	56				4	2	DUMITRU, ADRIAN & GEORGETA
225 HARRISON AVE.	28	403	55				4	2	CHEN, SHUYING-TRUSTEE
226 HARRISON AVE.	46	801	32				8	2	KNEE, SAMUEL J & VISOTZKY, ILANA
229 HARRISON AVE.	28	403	54				4	2	COHN, JOSEPH & DEBORAH
232 HARRISON AVE.	46	801	33				8	2	NICHOLS, JAMES P. & LORI R. COVEY-
233 HARRISON AVE.	28	403	52				4	2	TAUSSIG, NIKKI Y
238 HARRISON AVE.	46	801	34				8	2	SCHNEINER, MARC & IDA
239 HARRISON AVE.	28	403	51.01				4	2	JEN-HUNG FAMILY LIVING TRUST
244 HARRISON AVE.	46	801	35				8	2	CERMINARO, DOMINIC J
249 HARRISON AVE.	28	403	49.01				4	2	MCGRATH, DANIEL & SPHATT-MCGRATH, HOLLY
250 HARRISON AVE.	46	801	36				8	2	RAVENS, STANLEY & SONDRRA
252 HARRISON AVE.	46	801	37				8	2	FARMER, ANTOINETTE & GREGORY
254 HARRISON AVE.	47	801	38				8	2	STRANO, ANTHONY & THIDARAT
255 HARRISON AVE.	28	403	48				4	2	HAMMOND, PAUL D. & KIM P.
259 HARRISON AVE.	28	403	47				4	2	GHERTNER, DAVID ASHER & MANI, PREETHA L
260 HARRISON AVE.	47	801	39				8	2	MILSTED, CARMEN A
263 HARRISON AVE.	27	403	46				4	2	SCHNETZER, STEPHEN & REIKO
270 HARRISON AVE.	47	801	40				8	2	LEWIS, ASTRID
301 HARRISON AVE.	27	403	44				4	2	ELBAUM, NOA & JUDITH
302 HARRISON AVE.	47	801	41				8	2	PUNIELLO, ANTHONY & FRANCOISE
305 HARRISON AVE.	27	403	43				4	2	KLAVAN, GARY & DEENA
308 HARRISON AVE.	47	801	42				8	2	SAMIT, SAUL & THEA
309 HARRISON AVE.	27	403	42				4	2	BOTNICK, ISRAEL
310 HARRISON AVE.	47	801	43				8	2	WIEDENMANN, JOHN & VOGEL, ERIN
311 HARRISON AVE.	27	403	41				4	2	DOHERTY, TIMOTHY & SMITH, ANNE
312 HARRISON AVE.	47	801	44				8	2	PRINCZ, HOWARD N
315 HARRISON AVE.	27	403	40				4	2	OMILIAN, TRAVIS & NICOLE
316 HARRISON AVE.	47	801	45				8	2	YOUNG, WILLIAM ROBERT & JOYCE
319 HARRISON AVE.	27	403	39				4	2	WILLIAMS HOLLAND, JOANNE

Property Location	Page No.	Block No.	Lot No.	Lot Qualifier	Account No.	Zone	Tax Map	Property Class	Name of Owner
323 HARRISON AVE.	27	403	38				4	2	KAPLAN, ELISSA M
324 HARRISON AVE.	47	801	46				8	2	AVA, MANIRA
400 HARRISON AVE.	16	303	14				3	2	RASKA, KAREL & JANA
403 HARRISON AVE.	15	302	31				3	2	WOLF, AVI S & MARNA R SCHNEIDER
406 HARRISON AVE.	16	303	15				3	2	RAUCH, DOVID & ADINA AIDEL
407 HARRISON AVE.	15	302	30				3	2	GREENSPAN, LARRY & REENA
410 HARRISON AVE.	16	303	16				3	2	WRIGHT-PIERSANTI,T & BELLA,JASMINE
411 HARRISON AVE.	15	302	29				3	2	NOJOVITZ, ABRAHAM & NAHARY, MICHAL
412 HARRISON AVE.	16	303	17				3	2	AVIGES, URIEL & ANNICK
415 HARRISON AVE.	15	302	28				3	2	NAZARIO, ISABEL & JULIO
419 HARRISON AVE.	15	302	27				3	2	ENGLEHARDT,STEVEN &KONOPKA,KIMBERLY
420 HARRISON AVE	16	303	18				3	2	SONTS, IANA RIVKA-TRUSTEE
423 HARRISON AVE.	15	302	26				3	2	SCHOOLMAN, ETHAN & BOSK, EMILY
427 HARRISON AVE.	15	302	25				3	2	GREENFIELD STEPHEN
430 HARRISON AVE.	16	303	19				3	2	LAKIND, HOWARD P & ESTHER R
431 HARRISON AVE	14	302	24				3	2	HANTSOULIS, DIMITRIOS & EVANGELIA
437 HARRISON AVE.	14	302	22				3	2	REDLICH,ALAN T.
440 HARRISON AVE.	16	303	20				3	2	NIEMI, KENNETH & CHERYL
444 HARRISON AVE.	16	303	21				3	2	LENARD,JOHN & NANCY
445 HARRISON AVE	14	302	21				3	2	KALLMAN, SHAKUN, AMY E.
446 HARRISON AVE	11	202	3				2	15F	AVILA, HECTOR & ASHLEY
450 HARRISON AVE.	11	202	4				2	2	GERSZBERG, GILA
451 HARRISON AVE	10	201	1				2	2	STRAUCH,CHERYL
460 HARRISON AVE.	11	202	5				2	2	STAHL, THEODORE J. & EVA B.
461 HARRISON AVE.	11	201	4				2	2	RAYMON,HILLEL & SUSAN M.
470 HARRISON AVE.	11	202	6				2	2	WIESEL,MORRIS & SUSAN
471 HARRISON AVE.	11	201	5				2	2	ZINKIN, LEWIS
480 HARRISON AVE.	11	202	7				2	2	LITTMAN, LEONARD-TRUST
481 HARRISON AVE.	11	201	6				2	2	BOGNER, GAIL
484 HARRISON AVE	11	202	8				2	2	GOLDMAN, DAVID & NILLIE
487 HARRISON AVE.	11	201	7				2	2	ZINKIN, EPHRAIM & DEVORA
495 HARRISON AVE.	11	201	8				2	2	GRANEK, HAROLD
498 HARRISON AVE.	11	202	9				2	2	LACY, CLIFTON & ELLEN
1415 HARVARD AVE.	241	3901	21				39	2	VALENTA,MATTHEW S.
1615 HARVARD AVE.	246	3903	9				39	2	SUTTON,ROBERT OWEN
12 HIGHLAND AVE.	70	1201	39				12	2	DEVINE, LISA
14 HIGHLAND AVE.	70	1201	38				12	2	LAM, ERIC & ZHIMEI
17 HIGHLAND AVE.	70	1202	3				12	2	DOMANOW, WILLIAM W. & CATHERINE A.
18 HIGHLAND AVE.	70	1201	36				18	2	LIN, SENCHUN & XIE, XIAOQIN
19 HIGHLAND AVE.	70	1202	1				12	2	WOJTAROWICZ,ANDREW & CAROLYN
24 HIGHLAND AVE	69	1201	34				12	2	ZIAGOS, THOMAS J
26 HIGHLAND AVE	69	1201	32				12	2	ZIAGOS, AMALIA E.
30 HIGHLAND AVE	69	1201	30				12	2	WESCOTT, CAITLIN M
36 HIGHLAND AVE	69	1201	28				12	2	STEWART, RM & STEWART, SE(LIFE EST)
40 HIGHLAND AVE.	69	1201	26				12	2	WILHELM, PETER
41 HIGHLAND AVE.	70	1203	7				12	2	LEVENT, DAN & FUND, FRAIDA
43 HIGHLAND AVE.	70	1203	5				12	2	EISENGART, CHARLES A & AMY H
44 HIGHLAND AVE.	69	1201	24				12	2	DE MASI, JR, M & D & RANDALL, C
48 HIGHLAND AVE.	69	1201	22				12	2	PIA, WENDY & REUBEN, ALISA
49 HIGHLAND AVE.	70	1203	1				18	2	DEMASI, NANCY ANN
52 HIGHLAND AVE	69	1201	20				12	2	TITEN, HOWARD & ELISSA
56 HIGHLAND AVE	69	1201	17				12	2	HOBOR, EDWARD ANTHONY, JR
101 HIGHLAND AVE.	71	1204	12				12	2	SHERMAN,DAVID & DOREEN
102 HIGHLAND AVE.	69	1201	14				12	2	SANCHEZ,CELSO J.&DESANCHEZ,KAREN H.
107 HIGHLAND AVE.	71	1204	9				12	2	KRASNER, NOAH & MERAV
108 HIGHLAND AVE	69	1201	12				12	2	FLIGELMAN, ISRAEL & CHAYA
112 HIGHLAND AVE.	69	1201	9				12	2	SIROTE, JOSEPH & RAE
115 HIGHLAND AVE.	71	1204	6				12	2	ROVNER,JAY & HELEN
118 HIGHLAND AVE.	69	1201	7				12	2	BODO, ANTHONY & LOUISE
119 HIGHLAND AVE.	71	1204	3				12	2	CHERNISS, CARY & DEBORAH
120 HIGHLAND AVE	69	1201	1				12	2	ROSEN, IRA M. & HEIDI F.
123 HIGHLAND AVE.	71	1204	1				12	2	CAPONI, CARLO & RITA
115 HILL ST.	156	2401	26				24	2	ALIDOU, OUSSEINA D.
116 HILL ST.	161	2404	13				24	2	KELLY, SAMANTHA L
119 HILL ST.	156	2401	24				24	2	BARTOLONE, RICHARD B
120 HILL ST.	161	2404	14				24	2	COPPERMAN,DAVID & ROZOV,ELISSA
123 HILL ST.	156	2401	22				24	2	SU, PIN

Property Location	Page No.	Block No.	Lot No.	Lot Qualifier	Account No.	Zone	Tax Map	Property Class	Name of Owner
124 HILL ST.	161	2404	15				24	2	TODD,SHEREE NEESE
126 HILL ST.	161	2404	16				24	2	PIPKIN,CLAYTON J&ANDERSEN,JESSICA L
127 HILL ST.	156	2401	20				24	2	HABER, MICHAEL F & KAREN A
128 HILL ST.	161	2404	17				24	2	SCHOEFFLER, MICHAEL
131 HILL ST.	156	2401	19				24	2	HUANG, WENLIN & PAN, CHANGCHUAN
134 HILL ST.	161	2404	18				24	2	CHOPLOCK, THEODORE & LINDA
135 HILL ST.	156	2401	17				24	2	WOOLDRIDGE, JASON & GASPARO, ANDREA
137 HILL ST.	156	2401	16				24	2	GRAF, BRIAN G & YURGA, KATHERINE M
138 HILL ST.	161	2404	19				24	2	SHILLING, JEFFREY TERRILL
139 HILL ST.	156	2401	15				24	2	MRSW2 REALTY LLC
141 HILL ST.	156	2401	14				24	2	MRSW2 REALTY LLC
HILTON ST.	227	3605	18				36	15C	BOROUGH OF HIGHLAND PARK-KARSEY PK
HILTON ST.	228	3606	18				36	1	COCO M PROPERTIES LLC
212 HILTON ST.	226	3605	10				36	2	GANESH, MANICKAM & VIJAYA
213 HILTON ST.	228	3606	19				36	2	LATIF, ASHFAQ & ABUBAKER A
214 HILTON ST.	227	3605	12				36	2	WANG, SUMEI & YIN, CHUNYU
218 HILTON ST.	227	3605	14				36	2	BENITES, JUAN & MARTINEZ, ROSA
219 HILTON ST.	229	3607	6				36	2	DIMITRAKIS, EMMANUEL & MARIKA
227 HILTON ST.	229	3607	11				36	2	MARC W LAURANO PREFERRED PROPERTIES
229 HILTON ST.	229	3607	12				36	2	SINGH, PRITPAL & BHUPINDER
235 HILTON ST.	229	3608	84				36	2	MADISON, NESSA
239 HILTON ST.	229	3608	83				36	2	GOKIRMAK, OZGUR & DALLA
245 HILTON ST.	229	3608	79				36	2	DAVID-TERREROS, JOSE
246 HILTON ST.	227	3605	48				36	2	GE, CHEN
249 HILTON ST.	229	3608	76				36	2	FOLEY, FILIPINAS B
252 HILTON ST.	227	3605	50				36	2	ZHENG,AILONG & HE,WEIFANG
255 HILTON ST.	229	3608	73				36	2	BROWN, FRANCIS & WILSON, LINDA
256 HILTON ST.	227	3605	53.01				36	1	DINICOLA, V&M -DINICOLA, V.
260 HILTON ST.	227	3605	55.01				36	1	DINICOLA, V. & M.
1301 HUDSON CIRCLE	35	503	43	C1301			501	2	PASSI, RAKESH & KULIKOVSKA, NINA
1302 HUDSON CIRCLE	35	503	43	C1302			501	2	VYAS, NITA
1303 HUDSON CIRCLE	35	503	43	C1303			501	2	KAPLAN-SHERMAN, ROBERT E & ALICIA H
1304 HUDSON CIRCLE	35	503	43	C1304			501	2	SHAH, CHINTAN & JINAL
1305 HUDSON CIRCLE	35	503	43	C1305			501	2	KUPPA, VENKATA & BHARATHI
1306 HUDSON CIRCLE	35	503	43	C1306			501	2	PAPAGARI, Y & CHADA, Y
1411 HUDSON CIRCLE	35	503	43	C1411			501	2	JAKOPLIC, CHARLES & MARGARET
1412 HUDSON CIRCLE	35	503	43	C1412			501	2	AMANULLAH, MUHAMMAD & AMAN, SOBIA
1413 HUDSON CIRCLE	35	503	43	C1413			501	2	RAI, MANISH & OMHARE, NEHA
1414 HUDSON CIRCLE	36	503	43	C1414			501	2	JEN, HUNG-WEN & CHUNG-MEI
1415 HUDSON CIRCLE	36	503	43	C1415			501	2	DING, GUOQING & WANG, JING
1416 HUDSON CIRCLE	36	503	43	C1416			501	2	HERSH, SHEVA
1421 HUDSON CIRCLE	36	503	43	C1421			501	2	RUBEN, YESUDAS & SANDHYA
1422 HUDSON CIRCLE	36	503	43	C1422			501	2	AYYAGARI, JAYASREE S & SUBRAMANYAM
1423 HUDSON CIRCLE	36	503	43	C1423			501	2	OLIVER, ANDREW
1424 HUDSON CIRCLE	36	503	43	C1424			501	2	REN, PING
1425 HUDSON CIRCLE	36	503	43	C1425			501	2	MEEK, DAVID A & FANG, WAYNE
1426 HUDSON CIRCLE	36	503	43	C1426			501	2	STITH,DARNELL H & MURPHY,L & BALL,L
1511 HUDSON CIRCLE	36	503	43	C1511			501	2	SANTANA, NOELIA D
1512 HUDSON CIRCLE	36	503	43	C1512			501	2	GOINS, GREGORY T
1513 HUDSON CIRCLE	36	503	43	C1513			501	2	726-736 VILLAS AT FAIRWAY LLC
1514 HUDSON CIRCLE	36	503	43	C1514			501	2	VUMMENTHALA, ARUN & NELLUTLA, P
1515 HUDSON CIRCLE	36	503	43	C1515			501	2	KUANG, ZEQI
1516 HUDSON CIRCLE	37	503	43	C1516			501	2	LIU, YUSHUN
1521 HUDSON CIRCLE	37	503	43	C1521			501	2	SHETTY, PRIYA
1522 HUDSON CIRCLE	37	503	43	C1522			501	2	DAY, MARY E
1523 HUDSON CIRCLE	37	503	43	C1523			501	2	FARKAS, HANNAH & JACOB
1524 HUDSON CIRCLE	37	503	43	C1524			501	2	YUCHENG HOLDING LLC
1525 HUDSON CIRCLE	37	503	43	C1525			501	2	GREWAL, MEENU
1526 HUDSON CIRCLE	37	503	43	C1526			501	2	DAVIS, JASON & CHEN, SZU YU
INZA ST.	223	3603	15.11				3601	15F	HAMBLETONIAN PARK CONDO ASSOC
209 INZA ST.	226	3604	47				36	2	GUTIERREZ, MARTHA & ALVARADO,EDMUND
213 INZA ST.	226	3604	45				36	2	BETZ, KATHE
217 INZA ST.	225	3604	43				36	2	GLYNN, THOMAS P
220 INZA ST.	222	3603	15.01				3601	2	ZHU, STEVEN & GRACE
221 INZA ST.	225	3604	41				36	2	CHEE, KIN CHUEN & QWEE FAN
222 INZA ST.	222	3603	15.02				3601	2	ATKINSON, MARGARET
224 INZA ST.	222	3603	15.03				3601	2	SHARMA, SHYAM

Property Location	Page No.	Block No.	Lot No.	Lot Qualifier	Account No.	Zone	Tax Map	Property Class	Name of Owner
225 INZA ST.	225	3604	39				36	2	HACKETT, AMANDA
226 INZA ST	222	3603	15.04				3601	2	ALI,KOMAIL
228 INZA ST	222	3603	15.05				3601	2	HARADA, SHIZUE
229 INZA ST.	225	3604	36				36	2	CHIAVARINI, JENNIFER A & DON
230 INZA ST	222	3603	15.06				3601	2	HUANG, LAN-FEN
232 INZA ST	222	3603	15.07				3601	2	KING,P.C.D. & KING,J&P LIFE RIGHTS
234 INZA ST	222	3603	15.08				3601	2	369 LLC
235 INZA ST.	225	3604	35				36	2	WANG, YICHAO
236 INZA ST	223	3603	15.09				3601	2	HUANG, YUEXIN & HUI, LIN
238 INZA ST	223	3603	15.10				3601	2	CHEN, CHUANGMING & XIA, HONGHUA
239 INZA ST.	225	3604	33				36	2	LU, WENSHENG & HONG, LIANG
240 INZA ST.	223	3603	24				36	2	QIAO, WEIDONG & FANG, SHIYU
246 INZA ST.	223	3603	26				36	2	CENOVIO,CARLOS R & ENRIQUEZ,REGINA
247 INZA ST.	226	3604	56				36	2	RECINOS, ELDER & YARITZA
250 INZA ST.	223	3603	27				36	2	DEVONISH, JUNIOR R. & PAULINE
253 INZA ST.	226	3604	55				36	2	RUIZ, LUCY
254 INZA ST.	223	3603	29				36	2	LEE, PO MO & CHEN, QIU HONG
255 INZA ST.	226	3604	54.01				36	2	FANG, MINGZHU
259 INZA ST.	226	3604	53.01				36	2	GE, SHI JUN & BAI, HONG
200 JACKSON AVE.	18	401	8				4	2	PICHINSON, LEWIS & EILEEN
201 JACKSON AVE	31	503	40				5	2	SINGH, AMARJIT & BALA, ANJU
203 JACKSON AVE	31	503	41				5	2	GUTHA, NAGABHUSHANA & PRIYANKA
204 JACKSON AVE.	18	401	7				4	2	SMONDYREY, ALEXANDER
206 JACKSON AVE.	18	401	6				4	2	WATFORD, MALCOLM
207 JACKSON AVE	31	503	42				5	2	ETTINGER, ADRIENNE S
812 JANEWAY AVE.	18	401	5				4	2	MC QUADE, ARLEEN
JOHNSON ST	153	2304	6.01				23	1	MTYS LLC
12 JOHNSON ST	120	1903	3				19	2	DAWSON,ALEXANDER& LAURICELLA,KRISTY
15 JOHNSON ST.	107	1801	21				18	2	SCHWARZBERG,RONALD L.& JUDITH F.
18 JOHNSON ST.	120	1903	4.01				19	2	BACHMANN,GLORIA
64 JOHNSON ST.	135	2103	47				21	2	CHANT, ROBERT J & WALWORTH, NANCY
111 JOHNSON ST.	147	2301	25				23	2	PIRRI, MEGHAN E
113 JOHNSON ST.	146	2301	24				23	2	MCLEAN, PAUL & LIEBELL, SUSAN
114 JOHNSON ST	153	2304	5.01				23	1	GOLDSTEIN, JOSHUA & BETHANY
116 JOHNSON ST	153	2304	8				23	2	SILOS, IRENE M. & KEENAN, APRIL C.
117 JOHNSON ST.	146	2301	23				23	2	ROSENSCHEIN,DOV J & FEIRING,JULIA D
119 JOHNSON ST.	146	2301	22				23	2	WHARTON, J.A. & C.M.
122 JOHNSON ST	153	2304	9				23	2	STAHLEY,JOSEPH III&SCHNEIDER,ELENA
123 JOHNSON ST.	146	2301	21				23	2	GIAIMO, JOSEPHINE M.
125 JOHNSON ST.	146	2301	20				23	2	ASTUNI, ARIANNA
126 JOHNSON ST.	153	2304	10				23	4C	HIGHLAND PARK REALTY, LLC
127 JOHNSON ST.	146	2301	19				23	2	KLUGMAN, CHERYL
129 JOHNSON ST.	146	2301	18				23	2	CORDING, JOHN & BUDD, TRACY
130 JOHNSON ST.	153	2304	11				23	2	NEWMAN, HILLEL & NAVAH
131 JOHNSON ST.	146	2301	17				23	2	ZAPPO, ANDREW D & ROTH, SHEILA E
133 JOHNSON ST.	146	2301	16				23	2	MCCARTHY,G.&I.
135 JOHNSON ST.	146	2301	15				23	2	CHAUDHARY, NUSRAT-TR
KARSEY ST.	227	3605	31				36	15C	BOROUGH OF HIGHLAND PARK-KARSEY PK
208 KARSEY ST	224	3604	9				36	2	TRULY ASIA HP INVESTMENT LLC
209 KARSEY ST	227	3605	47				36	2	ENRIQUEZ-LAZARO, GERMAN
213 KARSEY ST.	228	3605	66				36	2	HERRICK, TYLER & KERN, ALLISON
215 KARSEY ST	227	3605	30				36	1	MUTHURAJ, NARAIN
215 KARSEY ST.	227	3605	45				36	2	MUTHURAJ, NARAIN
216 KARSEY ST	225	3604	12				36	2	KRASINSKI, STANLEY & JANET
218 KARSEY ST	225	3604	14				36	2	O'ROURKE, THOMAS & PATRICE
222 KARSEY ST.	225	3604	16				36	2	FLORES, GABRIELA
223 KARSEY ST.	227	3605	29				36	2	GARCIA-SILVA, M F & RAMIREZ, A G
226 KARSEY ST.	225	3604	18				36	2	BUTLER,KATHLEEN A & MURRAY,MARGARET
230 KARSEY ST.	225	3604	19				36	2	MARCHITTO, FREDERICK & AMALIA
234 KARSEY ST.	225	3604	21				36	2	O'CONNELL, SHAWN & MELANIE
238 KARSEY ST	225	3604	23				36	2	ALSTON, RANDELL & TORRES, ROSALIND
242 KARSEY ST.	226	3604	49				36	2	SINGER, ANNE W.
244 KARSEY ST.	226	3604	50				36	2	KELMENDI, HEKTOR & PRANVERA
247 KARSEY ST	228	3605	64				36	2	MALIK, JUNAID AHMED & SAYIM MALIK
248 KARSEY ST.	226	3604	51				36	2	ORGUN, UGUR & BURCHARD, MOLLY
251 KARSEY ST	228	3605	61				36	2	ODATO, RICHARD
254 KARSEY ST	226	3604	52				36	2	ODATO, NATALIE

Property Location	Page No.	Block No.	Lot No.	Lot Qualifier	Account No.	Zone	Tax Map	Property Class	Name of Owner
257 KARSEY ST.	227	3605	60.01				36	2	DINICOLA, MARGHERITA -DINICOLA,V
260 KARSEY ST.	225	3604	26.01				36	2	SAGARWALA, MEGHA S
261 KARSEY ST.	227	3605	58.01				36	2	DINICOLA, MARGHERITA
101 KIERSTEN DR	31	503	43	C0101			501	2	NWIGWE, GENEVIEVE N
102 KIERSTEN DR	31	503	43	C0102			501	2	GERBA, SCOTT & LACHER, MERISSA
103 KIERSTEN DR	31	503	43	C0103			501	2	SOMRAJ, PARANKUSH & DEEPIKA
104 KIERSTEN DR	31	503	43	C0104			501	2	VENDRAMINI, GUSTAVO V & ANA PAULA B
201 KIERSTEN DR	31	503	43	C0201			501	2	UMMADISETTY,JYOSTNA S P&POLIREDDY,S
202 KIERSTEN DR	32	503	43	C0202			501	2	ANKALAGI, P & KARISAIYAPPANAVAR, S
203 KIERSTEN DR	32	503	43	C0203			501	2	PARMAR, MANISH P & DIPTI M
204 KIERSTEN DR	32	503	43	C0204			501	2	CHADA, VENKAT RAMANA
301 KIERSTEN DR	32	503	43	C0301			501	2	LU, ZHENGDA
302 KIERSTEN DR	32	503	43	C0302			501	2	ZHANG, FAN
303 KIERSTEN DR	32	503	43	C0303			501	2	OSLICK, JACOB F & PINKHASIK, ALISA
304 KIERSTEN DR	32	503	43	C0304			501	2	CHANG, HSTAO YUN & WANG, WEI HONG
401 KIERSTEN DR	32	503	43	C0401			501	2	GOLLAPUDI, DEVI PRASAD & GEETA
402 KIERSTEN DR	32	503	43	C0402			501	2	IBRAHIM, HALIEMA
403 KIERSTEN DR	32	503	43	C0403			501	2	YELLAPANTULA,S&VENKATASUBRAMANIAN,R
404 KIERSTEN DR	32	503	43	C0404			501	2	GURUNATHAN,R &JOTHIPRAGASAM,SUJATHA
10 LABAKAN PL.	228	3607	5				36	2	EUVIN, JOSE M & SHERRY L
11 LABAKAN PL.	228	3606	14				36	2	ZHANG, MINGCHI
16 LABAKAN PL.	228	3607	1				36	2	REN, QIAOLIN & MA, YUHUI
L'AMBIANCE CT	7	103	5.01				101	15F	L'AMBIANCE CONDO. ASSOC. C/O MPM
1 L'AMBIANCE COURT BLDG 1	7	103	5.01	C0001			101	2	KAPLAN, JASON
3 L'AMBIANCE COURT BLDG 1	8	103	5.01	C0002			101	2	MALTABES, CONSTANTINOS G
5 L'AMBIANCE COURT BLDG 1	8	103	5.01	C0003			101	2	REESE,STEPHEN J.& ANN M.
7 L'AMBIANCE COURT BLDG 1	8	103	5.01	C0004			101	2	HU, YAO & YUAN, LI
9 L'AMBIANCE COURT BLDG 1	8	103	5.01	C0005			101	2	MADARIAGA, B & NAGAJYOTHI, J F
11 L'AMBIANCE COURT BLDG1	8	103	5.01	C0006			101	2	ELHAGALY, HATEM M & AZZAZI, BACENT
13 L'AMBIANCE COURT BLDG1	8	103	5.01	C0007			101	2	MEMON, BILAL & KHAN, AMMAARAH
15 L'AMBIANCE COURT BLDG1	8	103	5.01	C0008			101	2	JAMES, STEPHEN C.& BERNADETTE A.
17 L'AMBIANCE COURT BLDG2	8	103	5.01	C0009			101	2	GIARDINA, JOSEPH J. & SUSAN M.
19 L'AMBIANCE COURT BLDG2	8	103	5.01	C0010			101	2	STANLEY, JANE ELIZABETH
21 L'AMBIANCE COURT BLDG2	8	103	5.01	C0011			101	2	MATHUR, RAJIV & JULKA, NOOPUR
23 L'AMBIANCE COURT BLDG2	8	103	5.01	C0012			101	2	GOTT, MAXWELL & NICOLE
25 L'AMBIANCE COURT BLDG2	8	103	5.01	C0013			101	2	CIRILLO, JOANN
27 L'AMBIANCE COURT BLDG2	8	103	5.01	C0014			101	2	LAZARO, VERNON R
29 L'AMBIANCE COURT BLDG2	8	103	5.01	C0015			101	2	BURDEA, GRIGORE C
31 L'AMBIANCE COURT BLDG2	9	103	5.01	C0016			101	2	ZHANG, XIAOPING
33 L'AMBIANCE COURT BLDG2	9	103	5.01	C0017			101	2	RONDON, LISA C & RONALD
35 L'AMBIANCE COURT BLDG2	9	103	5.01	C0018			101	2	VEMPALLE, RAVI KUMAR & SWARNALATHA
37 L'AMBIANCE COURT BLDG3	9	103	5.01	C0019			101	2	KIM, MI WON
39 L'AMBIANCE COURT BLDG3	9	103	5.01	C0020			101	2	MALIK, YASIR & MASOOD, SAMIA
41 L'AMBIANCE COURT BLDG3	9	103	5.01	C0021			101	2	SABNIS, SATISH & SARIKA
43 L'AMBIANCE COURT BLDG3	9	103	5.01	C0022			101	2	BESS, POLINA
45 L'AMBIANCE COURT BLDG3	9	103	5.01	C0023			101	2	LI, HUIFENG JASON & YINGHUA LANA
47 L'AMBIANCE COURT BLDG3	9	103	5.01	C0024			101	2	KULKARNI, TUSHAR & MADHURI
49 L'AMBIANCE COURT BLDG3	9	103	5.01	C0025			101	2	LIU, OZZIE
51 L'AMBIANCE COURT BLDG3	9	103	5.01	C0026			101	2	EATMAN, TIMOTHY T
53 L'AMBIANCE COURT BLDG3	9	103	5.01	C0027			101	2	PRENDINI, LORENZO & ELIZABETH
55 L'AMBIANCE COURT BLDG3	9	103	5.01	C0028			101	2	LEE, YONGKYUNG & JEONGKYUNG
LAWRENCE AVE	101	1702	7				17	2	GLISERMAN, MARTIN & RYE, MARILYN
10 LAWRENCE AVE.	41	701	2				7	2	VAMES, JOHN S & AMY C
17 LAWRENCE AVE.	42	702	22				7	2	BROWNSTEIN, EVAN
18 LAWRENCE AVE.	41	701	10				7	2	SZATROWSKI, TED & NIRA HERRMANN
40 LAWRENCE AVE.	41	701	9				7	2	POTTER, RYAN J
44 LAWRENCE AVE.	41	701	8				7	2	PISETZNER, JOEL
48 LAWRENCE AVE.	41	701	5				7	2	CROSBIE, WILLIAM W. & MULLER, J.
52 LAWRENCE AVE.	41	701	6				7	2	WALSH, CHRISTOPHER & DENNING, C.
56 LAWRENCE AVE.	41	701	7				7	2	DEUTSCH, STEVEN & GLORIA
62 LAWRENCE AVE.	101	1701	8				17	2	PECORA, ANTHONY & DEBORAH
64 LAWRENCE AVE.	100	1701	2				17	2	SHIRAZ, FARKHONDEH
68 LAWRENCE AVE.	100	1701	3				17	2	HOEFER, WOLFRAM
70 LAWRENCE AVE.	100	1701	4				17	2	CHOHAN,NARINDER SINGH &KIM-CHOHAN,S
74 LAWRENCE AVE.	100	1701	5				17	2	MARCUS, DANIEL & NESHAMA
78 LAWRENCE AVE.	100	1701	6				17	2	GRAPA, CRISTINA
79 LAWRENCE AVE.	45	704	14				7	2	TODD, AARON R.

Property Location	Page No.	Block No.	Lot No.	Lot Qualifier	Account No.	Zone	Tax Map	Property Class	Name of Owner
80 LAWRENCE AVE.	101	1701	7				17	2	DOUGHERTY, ELIZABETH LINDA
81 LAWRENCE AVE	45	704	13				7	2	DICE-GOLDBERG,BERT&KUHN,M PATRICIA
88 LAWRENCE AVE.	101	1702	1				17	2	CHEN, BILL
91 LAWRENCE AVE.	45	704	12				7	2	CARUSO, STEVEN & NAYLA
92 LAWRENCE AVE.	101	1702	2				17	2	RUIZ, DIRK & BECK, LAURA
96 LAWRENCE AVE.	101	1702	3				17	2	GRANDISON,LINDSEY & MARGARET
97 LAWRENCE AVE.	45	704	11				7	2	GIANNETTI, FRANCESCA
100 LAWRENCE AVE.	101	1702	4				17	2	KEMPER, STEVEN T & HSU, AURIE
103 LAWRENCE AVE.	45	704	10				7	2	HOWLAND,D. & BANYARD,V. -TRUSTEES
104 LAWRENCE AVE.	101	1702	10				17	2	KRAUTWIRTH,ZEV & SYLVIA
105 LAWRENCE AVE.	45	704	9				7	2	FURRER, PATRICK & FREYTAG, ANETTE V
106 LAWRENCE AVE.	101	1702	9				17	2	MARSTON, ANDREA & RODENBIKER, JESSE
109 LAWRENCE AVE.	45	704	8				7	2	SMITH,ARTHUR M & DONNA E
110 LAWRENCE AVE	101	1702	6				17	2	SHEARER, HEATHER MHARI
120 LAWRENCE AVE.	101	1702	8				17	2	GLISERMAN, MARTIN & RYE, MARILYN
202 LAWRENCE AVE.	85	1501	1				15	2	DUNN, JASON L & CASAL-DUNN, ALLISON
203 LAWRENCE AVE.	50	803	30				8	2	HAND, HAIM & REBECCA
207 LAWRENCE AVE.	53	803	64				8	2	BERLIN, LISA
208 LAWRENCE AVE.	85	1501	2				15	2	ZDANOWICZ, WAYNE & PAMELA
209 LAWRENCE AVE.	53	803	63				8	2	LEBERKNIGHT, ALAN S & QUYEN
212 LAWRENCE AVE.	85	1501	3				15	2	BURKE, RICHARD & CHANT, EILEEN
215 LAWRENCE AVE.	53	803	62				8	2	TAWIL, DAVID R & YEHUDITH E
216 LAWRENCE AVE.	85	1501	4				15	2	FESSANT,STANLEY M.& EATON,ADRIENNE
219 LAWRENCE AVE.	52	803	61				8	2	ST MARTIN,KEVIN&PAVLOSKAYA,MARIANNA
220 LAWRENCE AVE.	85	1501	5				15	2	MATTALIANO, PETER & PAMELA B.
224 LAWRENCE AVE.	85	1501	6				15	2	WOODWARD,CHRISTOPHER & MAITRA,NEEPA
227 LAWRENCE AVE.	52	803	60				8	2	WAITE, PAUL D & PEICHI T
228 LAWRENCE AVE.	85	1501	7				15	2	GREENBERG, GWEN
231 LAWRENCE AVE.	52	803	59				8	2	ATWATER, WILLIAM & LAWSON, LAURA
233 LAWRENCE AVE.	52	803	58				8	2	BEAIRD,NICHOLAS L & JACKSON,REBECCA
234 LAWRENCE AVE.	85	1501	8				15	2	FRIEDMAN, CAROL L
239 LAWRENCE AVE.	52	803	57				8	2	PENA, MICHELLE & ANTHONY
240 LAWRENCE AVE.	85	1501	9				15	2	GUTOWSKI, TED
247 LAWRENCE AVE.	52	803	56				8	2	JONES, QUÉNTIN
248 LAWRENCE AVE.	86	1501	10				15	2	MIODOWNNIK, STEVEN & JOYCE
250 LAWRENCE AVE.	86	1501	25				15	2	FRIEDMAN,SAMUEL R.& JUDITH J.
251 LAWRENCE AVE.	52	803	55				8	2	YEE, YANGWEI & CHEN, HSUEH JANE
253 LAWRENCE AVE.	52	803	54				8	2	EPSHTEYN, ILYA & POLLACK, LEAH
254 LAWRENCE AVE.	86	1501	26				15	2	LANARIS, PAUL
258 LAWRENCE AVE.	87	1501	27				15	2	AUBERT,ANNE C& RAUSCH,H W-TRUSTEES
259 LAWRENCE AVE.	52	803	53				8	2	WEINBERG, JAY & GERTRUDE A
260 LAWRENCE AVE.	86	1501	12				15	2	NOAMAN, QAIS & MAUREEN
263 LAWRENCE AVE	52	803	52				8	2	GLASSNER, BERTRAM J
303 LAWRENCE AVE.	52	803	51				8	2	WHITE,LARRY & HELENE
307 LAWRENCE AVE.	52	803	50				8	2	SOUSA, AIMEE LEE
310 LAWRENCE AVE.	87	1502	23				15	2	EPSTEIN, CARLA
311 LAWRENCE AVE.	52	803	49				8	2	DUNCAN, ALEXANDER G & RAVIT GOLAN
312 LAWRENCE AVE.	87	1502	24				15	2	SCHWARTZ,SHIMON & LEVINE,KATE EMILY
316 LAWRENCE AVE.	87	1502	25.01				15	2	CHAKHALIAN, JAK & YULIA
319 LAWRENCE AVE.	52	803	48				8	2	STEIN,STEPHEN & HELEN
320 LAWRENCE AVE.	87	1502	26.01				15	2	SKLAR, ELIEZER T & AVIGAYIL S
323 LAWRENCE AVE.	51	803	47				8	2	FALK,DAVID J & GIANOLIO,JOY A-TRUST
101 LEIA LANE	1	103	4.02	C0101			101	2	XU, LI
102 LEIA LANE	2	103	4.02	C0102			101	2	LI,MONICA MEI YEE & CHAN, KWOK HUNG
201 LEIA LANE	2	103	4.02	C0201			101	2	BÁO, YI
202 LEIA LANE	2	103	4.02	C0202			101	2	MOHAN, ARVIND & NARAYANAN, ANITHA
301 LEIA LANE	2	103	4.02	C0301			101	2	LI, BIN & LIN, SHUJIE
302 LEIA LANE	2	103	4.02	C0302			101	2	WANG, GUOJIE & XIE, DAN
401 LEIA LANE	2	103	4.02	C0401			101	2	LI, FU & XU, HONG
402 LEIA LANE	2	103	4.02	C0402			101	2	ZHONG, LIN
501 LEIA LANE	2	103	4.02	C0501			101	2	CHEN, MAXWELL & LIU, MAO-HSIANG
502 LEIA LANE	2	103	4.02	C0502			101	2	ANAND, SURINDER S & JASMEET
601 LEIA LANE	2	103	4.02	C0601			101	2	PADAKULA,VASUDEVA & SHAIK,SHAHANAZ
602 LEIA LANE	2	103	4.02	C0602			101	2	HE, XIAOMIN & GAO, FENG
701 LEIA LANE	2	103	4.02	C0701			101	2	CHING, MATTHEW & CANDICE
702 LEIA LANE	2	103	4.02	C0702			101	2	OLIN, SHOSHANA
801 LEIA LANE	2	103	4.02	C0801			101	2	DHURI, SMITA & JOSHI, PRASAD

Property Location	Page No.	Block No.	Lot No.	Lot Qualifier	Account No.	Zone	Tax Map	Property Class	Name of Owner
802 LEIA LANE	3	103	4.02	C0802			101	2	HU, ZHIYU & YU, XIAOMEI
901 LEIA LANE	3	103	4.02	C0901			101	2	CHANDIDAS, JAIKUMAR & AMITA
902 LEIA LANE	3	103	4.02	C0902			101	2	LIANG, HONG & WANG, YUQI
903 LEIA LANE	3	103	4.02	C0903			101	2	HUANG, CYNTHIA & HONG
1001 LEIA LANE	3	103	4.02	C1001			101	2	DASGUPTA, TIRTHANKAR & KOYELI
1002 LEIA LANE	3	103	4.02	C1002			101	2	QIAN, QIUBING & CAI, YUEMEI
1003 LEIA LANE	3	103	4.02	C1003			101	2	LUO, TIAN
1004 LEIA LANE	3	103	4.02	C1004			101	2	PUTHUMANA, PHILIP & JACOB, SNEHA
2201 LEIA LANE	7	103	4.02	C2201			101	2	LEE, WILLIAM & HUANG, YING
2202 LEIA LANE	7	103	4.02	C2202			101	2	ASEMOTA, TERRY
2203 LEIA LANE	7	103	4.02	C2203			101	2	GADAMSETTY, SURENDRA & PASUPULATI,N
2204 LEIA LANE	7	103	4.02	C2204			101	2	AMBROSI, JOHN JR & PAKUNLU,REFIKA I
2205 LEIA LANE	7	103	4.02	C2205			101	2	LIU, MELINDA
2301 LEIA LANE	7	103	4.02	C2301			101	2	KHANOLKAR, SUNIL & WANG, REBECCA
2302 LEIA LANE	7	103	4.02	C2302			101	2	CHEN, HUI LING
2303 LEIA LANE	7	103	4.02	C2303			101	2	ZHUANG, JIANLING & HANG, WEI
2401 LEIA LANE	7	103	4.02	C2401			101	2	BAI, YUN & LIU, XIANG
2402 LEIA LANE	7	103	4.02	C2402			101	2	ZHANG, LIJUN
2403 LEIA LANE	7	103	4.02	C2403			101	2	YAN, BOKAI & WANG, LU
11 LEWIS ST	229	3607		13			36	2	RASMUSSEN, ANNA L.
13 LEWIS ST.	229	3607		14			36	2	GORDEUK, WILLIAM & MELISSA
25 LEXINGTON AVE	73	1207		31			12	2	KRAVITZ, EMANUEL & HELENE
27 LEXINGTON AVE.	73	1207		32			18	2	SALOMON, BENJAMIN & ETHEL
31 LEXINGTON AVE	73	1207		33			12	2	ARILEAH LLC
110 LEXINGTON AVE	73	1206		17			12	2	GRANICK, JOEL & CAROLINE
8 LINCOLN AVE.	39	602		3			6	2	JIN, YONGHONG & DAI, JIQIONG
10 LINCOLN AVE.	40	602		16			6	2	KUNG, VEN W & LILY Y.
18-26 LINCOLN AVE.	40	602		23			601	15F	BK ESTATES CONDOMINIUM ASSOC
28 LINCOLN AVE.	39	602		6			6	2	PETTY, JONATHAN & LAUREN
31 LINCOLN AVE.	105	1704		58			17	4C	31 LINCOLN AVENUE LLC
32 LINCOLN AVE.	39	602		10			6	2	SCHRAGER,LAWRENCE A. & SABATINI,R.
41 LINCOLN AVE.	105	1704		59			17	2	BUSHAN, SHAILENDRA & GHULYANI,POOJA
42 LINCOLN AVE.	39	602		11			6	4C	BEKERMAN, MORRIS & NATALIA
43 LINCOLN AVE.	105	1704		60			17	2	HABER, MURIEL J-TRUSTEE
45-47 LINCOLN AVE.	105	1704		61			17	2	AU, KEVIN K & YU, HSIAO FUN
46 LINCOLN AVE.	40	602		13			6	2	TUNNELL, JERROLD & FAHEY, MARLENE
49 LINCOLN AVE.	105	1704		62			17	2	CONSEUR, DAMIAN
50 LINCOLN AVE.	39	601		18			6	2	KANG, PORLIN & PAN, AI-HUA
51 LINCOLN AVE.	105	1704		63			17	2	SMITH, IRA J.
52 LINCOLN AVE.	39	601		19			6	2	WANG,THOMAS & RAVICHANDRAN,KRITHIKA
53-55 LINCOLN AVE.	105	1704		64			17	2	FAHMI, NANCY
57-59 LINCOLN AVE	105	1704		65			17	4C	PAITAKIS, CATHERINE J.
69 LINCOLN AVE.	44	703		25			7	2	VAN NOY, MICHELLE
73 LINCOLN AVE.	44	703		24			7	2	SCHULMAN, JONAS & JILL T
76 LINCOLN AVE.	44	704		1			7	2	PERZAN, MARTIN & HELEN
77 LINCOLN AVE.	44	703		23			7	2	WALKER, STEVEN & JANET
81 LINCOLN AVE.	44	703		21			7	2	DUNHAM, DAVID & KUNKEL, REBECCA
85 LINCOLN AVE.	44	703		20			7	2	GOLDEN,M. & SILBERSTEIN M.
89 LINCOLN AVE.	44	703		26			7	2	AMBROSIO,M. & CALLAHAN,G.
93 LINCOLN AVE.	44	703		19			7	2	SIEGEL, JORDAN T.& DEVRA L.
94 LINCOLN AVE.	45	704		3			7	2	CORBURN, GENE & HILLARY
97 LINCOLN AVE.	44	703		18			7	2	NOLAN, STEPHEN & DONNA
101 LINCOLN AVE.	44	703		17			7	2	HUTT, DOUGLAS & JOY S.
102 LINCOLN AVE.	45	704		4			7	2	URMAN, FELIX & TRAN, DAN-THUY
105 LINCOLN AVE.	44	703		16			7	2	BUSH, B. & JOHNSTON, J.
108 LINCOLN AVE.	45	704		5			7	2	FACTOR, JANE
111 LINCOLN AVE.	44	703		15			7	2	FELDMAN, IRA J
115 LINCOLN AVE.	44	703		14			7	2	PAYNE, WILLIAM & KELLY
116 LINCOLN AVE.	45	704		6			7	2	LEWIS, JOSHUA & ESTHER
203 LINCOLN AVE.	48	802		29			8	2	HARRIS, ROSEANNE
204 LINCOLN AVE.	50	803		31			8	2	GELLER, LISA JEANNINE
208 LINCOLN AVE.	50	803		32			8	2	SCHREIBER, MARSHA & JEFFREY
211 LINCOLN AVE.	48	802		28			8	2	SHERMAN, ALEXANDER & MARYIA
216 LINCOLN AVE.	50	803		33			8	2	GOLDRING, MARC& SCHLISSERMAN, SUSAN
217 LINCOLN AVE.	48	802		27			8	2	DE AGUIAR, ROLANDO & MARY LAWRENCE
220 LINCOLN AVE	51	803		34			8	2	HAYWARD, BRIAN & SUSKIN, APRIL
223 LINCOLN AVE.	48	802		26			8	2	LEFKOWITZ, STEVEN & MIRIAM

Property Location	Page No.	Block No.	Lot No.	Lot Qualifier	Account No.	Zone	Tax Map	Property Class	Name of Owner
226 LINCOLN AVE.	51	803	35				8	2	MITCHELL, T GARY
227 LINCOLN AVE.	48	802	25				8	2	BUCKLEY, MATTHEW R & BROOKS, ALYSON M
230 LINCOLN AVE.	51	803	36				8	2	ODATO, ROBERT & SUSAN
234 LINCOLN AVE.	51	803	37			RA	8	2	BUCHMAN, M. & ROSENTHAL, MARSHA
235 LINCOLN AVE.	48	802	24				8	2	PASHLEY, NICOLE & BEACHAM, OLIVER
239 LINCOLN AVE.	50	802	53				8	2	ADAMS, SUSAN L.
240 LINCOLN AVE.	51	803	38				8	2	ORFANIDIS, S. & M.
246 LINCOLN AVE.	51	803	39				8	2	PARELIUS, JESSE M. & KANG, MICHELLE
247 LINCOLN AVE.	50	802	52				8	2	PECKMAN, KEITH J & REBECCA
252 LINCOLN AVE.	51	803	40				8	2	RECTOR, JENNIFER C
257 LINCOLN AVE.	48	802	22				8	2	GOODWIN, ROBERT H & RANDALL, KATHLEEN A
258 LINCOLN AVE.	51	803	41				8	2	PLOTKIN, HENRY & SUSANNE PETICOLAS
262 LINCOLN AVE.	51	803	42				8	2	MC CANDLISH, LARRY & ELIZABETH
263 LINCOLN AVE.	48	802	21				8	2	GABEL, STEVEN & FRANK, MERYL
304 LINCOLN AVE.	51	803	43				8	2	KOMUVES, FLAVIO & LEMELSON, MARI S
307 LINCOLN AVE.	48	802	19				8	2	FORTENBAUGH, WM. W. & CONSTANCE D.
309 LINCOLN AVE.	50	802	51				8	2	SHAW, CHRISTIAN & JESSICA
310 LINCOLN AVE.	51	803	44				8	2	ATLAS, ARTHUR B. & DEBORAH S.
316 LINCOLN AVE.	51	803	45				8	2	CALLAHAN, III, WILLIAM J & CALLAHAN, E M
319 LINCOLN AVE.	50	802	50				8	2	ISAACS, RICHARD C. & MARY ANN
323 LINCOLN AVE.	50	802	49				8	2	GOLDSTEIN, RONALD & PATRICIA
324 LINCOLN AVE.	51	803	46				8	2	REICH, CHARLES & MARILYN
325 LINCOLN AVE.	50	802	48				8	2	HP MADISON LLC
401 LINCOLN AVE.	17	304	48				3	2	TULLOCH, DAVID L. & TONYA C.
402 LINCOLN AVE.	56	903	34				9	2	GARTENBERG, JOAN & MARC
407 LINCOLN AVE.	17	304	47				3	2	COLEMAN, MONIQUE
413 LINCOLN AVE.	17	304	46				3	2	CLARK, JONATHAN K & ELIZABETH C
415 LINCOLN AVE.	17	304	45				3	2	MIZRAHI, JOEL
419 LINCOLN AVE.	17	304	44				3	2	BUEVICH, ALEXEI & FATIMA
420 LINCOLN AVE.	55	903	32				9	2	FALK, RICHARD & RENA
422 LINCOLN AVE.	55	903	31				9	2	CHUDNICK, STEVEN G-TRUSTEE
423 LINCOLN AVE.	17	304	42				3	2	WINKLER, SUSAN BETH
430 LINCOLN AVE.	54	901	31				9	2	LANDAU, REFOEL A
431 LINCOLN AVE.	17	304	40				3	2	MESSER, DONNA R
433 LINCOLN AVE.	17	304	39				3	2	LABOVITZ, ELY & MADELINE
435 LINCOLN AVE.	17	304	37				3	2	BAZELEY, PHILIP & ALYSON
459 LINCOLN AVE.	12	202	14				2	2	KAMBITIS, NICHOLAS
463 LINCOLN AVE.	12	202	13				2	2	KAMBITIS, NICHOLAS
464 LINCOLN AVE.	12	203	8				2	2	DABI, SHMUEL & AVIVA-TRUSTEES
467 LINCOLN AVE.	12	202	12				2	2	PRESBY, HERMAN & ROCHELLE
471 LINCOLN AVE.	11	202	11				2	2	GREENBLATT, MARTHA
474 LINCOLN AVE.	12	203	7				2	2	STERN, ROCHELLE
477 LINCOLN AVE.	11	202	10				2	2	FOGER, AMINADAV & SANTOPOLO, SUZANNE
482 LINCOLN AVE.	12	203	6				2	2	GURELL, MYRON & RACHEL
484 LINCOLN AVE.	12	203	5				2	2	MEINER, MICHAEL B. & MICHELE J.
18 LINCOLN AVE UNIT A	40	602	23	C0001			601	2	NANDA, MAYANK & BHUCHER, MICHELLE R
22 LINCOLN AVE UNIT B	40	602	23	C0002			601	2	KELLNER, MICHAEL
26 LINCOLN AVE UNIT C	40	602	23	C0003			601	2	KELLNER, MICHAEL & MAYA
MADISON & NO. 4TH AVE	56	904	1				29	15C	BOROUGH OF HIGHLAND PARK
342 MADISON AVE	87	1502	26.02				15	2	GIBNEY, ANGELA & KRASHEN, DANIEL
345 MADISON AVE.	56	903	38				9	2	JAKUBOVIC, A & S
353 MADISON AVE.	56	903	37				9	2	MITNICK, STUART & JOAN
355 MADISON AVE.	56	903	36				9	2	ALBIN, SUSAN, JULIAR, MICHAEL
709 MADISON AVE	14	302	12				3	2	BOTTEON, MARY STARK
MAGNOLIA ST.	197	3101	15				31	1	LEV, DAVID & ANDREA
112 MAGNOLIA ST.	142	2203	2				22	2	CHIS, MARIUS & GABRIELA,
116 MAGNOLIA ST.	142	2203	4				22	2	MARKO, MOLLIE KLARE
119 MAGNOLIA ST	139	2201	41				22	2	TEAHL, SHARON
120 MAGNOLIA ST	142	2203	5				22	2	GABLER, ANDREW
121 MAGNOLIA ST	137	2201	21				22	2	GRSHTEIN, YURI & BELOVA, MARIA
123 MAGNOLIA ST.	137	2201	20				22	2	ROSLEWICZ, ROBERT & CHAPMAN, JENNIFER
125 MAGNOLIA ST.	137	2201	19				22	2	CHEN, MING KAO & DELANEY, KATHERINE
126 MAGNOLIA ST	142	2203	6				22	2	LATCHAW, TRACY
127 MAGNOLIA ST.	137	2201	18				22	2	GOLUM, RACHEL H
129 MAGNOLIA ST	137	2201	17				22	2	JAGER, COLIN & WENDY
130 MAGNOLIA ST.	142	2203	7				22	2	FLORES, SERGIO RODRIGUEZ
132 MAGNOLIA ST.	142	2203	8				22	2	LIVINGSTON, JOSEPH C & DENISE L

Property Location	Page No.	Block No.	Lot No.	Lot Qualifier	Account No.	Zone	Tax Map	Property Class	Name of Owner
134 MAGNOLIA ST.	142	2203	9				22	2	OASIS REALTY INVESTMENTS LLC
214 MAGNOLIA ST	143	2204	3				22	2	SALAZAR, AURA V. & SZKLARUK,BORIS
215 MAGNOLIA ST.	140	2202	22				22	2	LJBUS, ERIC
217 MAGNOLIA ST.	140	2202	21				22	2	BRESLIN, H & Z % JILL KAUFMAN
218 MAGNOLIA ST.	143	2204	4				22	2	RAHI, GEORGE
220 MAGNOLIA ST	143	2204	5				22	2	FEINBERG, ALAN & MARIANNE
224 MAGNOLIA ST.	143	2204	6				22	2	HERZOG, JASON A & TANIA J
225 MAGNOLIA ST.	140	2202	19				22	2	NEEFF, PAMELA
228 MAGNOLIA ST.	143	2204	7			A	22	2	LERNER, JONATHAN G. & SHERRI L.
231 MAGNOLIA ST.	140	2202	18				22	2	SHOMBERT, DANIEL & JAMIE
232 MAGNOLIA ST.	144	2204	8				22	2	ZISHOLTZ, ELLEN & HERZOG, DYLAN
233 MAGNOLIA ST	140	2202	17				22	2	WEISBERGER, HERMAN & ETHEL
240 MAGNOLIA ST.	144	2204	9				22	15D	ST GEORGE GREEK ORTHODOX CHURCH
305 MAGNOLIA ST	191	3001	26				30	2	MAGNOLIA LLC
307 MAGNOLIA ST.	191	3001	27				30	2	BICKHARDT, RUTH FISHER-TRUSTEE
309 MAGNOLIA ST	190	3001	11				30	2	PRUCE,MARILYN&SHIRA LYNN&GOLAN,OMRI
311 MAGNOLIA ST	191	3001	28				30	2	WEIS, MICHAEL D & LISA T
315 MAGNOLIA ST.	191	3001	29				30	2	MARKAKES, MICHAEL
317 MAGNOLIA ST.	191	3001	30				30	2	CHEITEN, MARVIN
328 MAGNOLIA ST.	194	3003	5.02				30	2	STEIN, MARK N & RACHEL S
412 MAGNOLIA ST	196	3004	39				30	2	MAURO, GREGORY & BRIDGETTE
413 MAGNOLIA ST.	193	3002	23				30	2	CHAN, DAVID YAUNG & CINTHYA L YAUNG
414 MAGNOLIA ST.	196	3004	38				30	2	PAGLIERE, MIGUEL A
416 MAGNOLIA ST	196	3004	36				30	2	GRUNSTEIN, GABOR & SARAH ABBY
417 MAGNOLIA ST.	192	3002	22				30	2	AUSTIN, JEFFREY S & MARIA A
418 MAGNOLIA ST.	196	3004	37				30	2	AMBOS, PAUL & CATHERINE
419 MAGNOLIA ST.	192	3002	21				30	2	CALDON, DENNIS & SYLVIA
421 MAGNOLIA ST.	192	3002	20				30	2	LU, SHAN & TANG-LU, XIANGXIN
422 MAGNOLIA ST	196	3004	35				30	2	LOCKSPEISER, ALLAN L
423 MAGNOLIA ST.	192	3002	18				30	2	KOUFIS, ASIMINA
424 MAGNOLIA ST	196	3004	34				30	2	KOURTEV,HRISTIYAN & KOURTEVA,GALINA
425 MAGNOLIA ST.	192	3002	16				30	2	MYERS, D & LEFKOWITZ, M
426 MAGNOLIA ST.	196	3004	32				30	2	BISHBURG, ELIAHU & SAMET, KATHRYN
427 MAGNOLIA ST.	192	3002	19				30	2	TSAKALAKOS, MARIA
429 MAGNOLIA ST.	192	3002	14				30	2	SCHLESSINGER,CAIA B&ODOLA,KANG O-TR
430 MAGNOLIA ST.	196	3004	31				30	2	PLEASANT PLAINS REI LLC
504 MAGNOLIA ST.	201	3105	2				31	2	KOWALCZYK,ROBERT & MARGARET
520 MAGNOLIA ST.	202	3105	17				31	2	TURNER, CAROL J
602 MAGNOLIA ST	202	3106	26				31	2	ROST, FAITH H-TRUSTEE VARALLO-TRUST
608 MAGNOLIA ST.	202	3106	24				31	2	FRADKINE, MIKHAIL & LECHTCHINER, E
609 MAGNOLIA ST.	198	3102	23				31	2	TRACY,N.& TROISI, N. JR.
610 MAGNOLIA ST	202	3106	15				31	2	GORLIN, MARIASHA
612 MAGNOLIA ST.	202	3106	14				31	2	JOVER, JOSEPHINE T
614 MAGNOLIA ST.	202	3106	13				31	2	CHRIS, ELIZABETH
616 MAGNOLIA ST	202	3106	12				31	2	JORASKIE, R & K
700 MAGNOLIA ST.	203	3107	1				31	2	PROPST, WILLIAM
702 MAGNOLIA ST	203	3107	2				31	2	WANG, XIN SIMON & ZHU, HE WINNIE
704 MAGNOLIA ST.	203	3107	3				31	2	HARRIS, DIANE
706 MAGNOLIA ST	203	3107	4				31	2	SUNSHINE PROPERTIES XII LLC
708 MAGNOLIA ST.	203	3107	18				31	2	JOSEPH, GEEMON & GEEMON, SARAMMA
MANSFIELD ST.	181	2804	12				28	1	METHVEN, COLLEEN & TOYE, BERNADETTE
311 MANSFIELD ST.	188	2903	8				29	2	ROSE, MARC L.
320 MANSFIELD ST.	170	2701	7			A	27	2	DE HERRERA, THADDEUS RITCH
321 MANSFIELD ST.	190	2904	47				29	2	ERICKSON,JON & SHERBER,ANNE
325 MANSFIELD ST.	189	2904	46				29	2	RABIN, MICHAEL D-TRUSTEE
328 MANSFIELD ST	170	2701	9.01				27	2	VASILOV,ANATOLIY I & VASILOVA,YANA
331 MANSFIELD ST.	189	2904	45				29	2	LONG, JUDITH E & DAVIS, TERRY L
332 MANSFIELD ST	170	2701	11.01				27	2	RADZINSKI, MAYA MIRIAM
333 MANSFIELD ST.	189	2904	44				29	2	GREEN,MICHELLE A.
340 MANSFIELD ST	170	2701	13				27	2	PETTER-LIPSTEIN, DANIEL C & AMI
341 MANSFIELD ST.	189	2904	43				29	2	LI, JIADONG & WU, HAO
412 MANSFIELD ST.	181	2804	13				28	2	PINELLI, ANTHONY
420 MANSFIELD ST.	182	2804	16				28	2	CSOGOR, ANDRAS
430 MANSFIELD ST	177	2801	1				28	2	SHMUEL, AVNER & MICHAL
436 MANSFIELD ST.	177	2801	4				28	2	SALAZAR, VANESSA
442 MANSFIELD ST.	177	2801	7.01				28	2	AGER III, JOHN W. & ANNE L.
446 MANSFIELD ST.	177	2801	7.02				28	2	BUKU, VIVIAN STOCKTON

Property Location	Page No.	Block No.	Lot No.	Lot Qualifier	Account No.	Zone	Tax Map	Property Class	Name of Owner
500 MANSFIELD ST.	205	3202	2.01				32	2	HE, CUJE
MARLBOROUGH RD.	237	3809	12				38	1	IOFFREDA, MARIA M.
11 MARLBOROUGH RD.	234	3804	8				38	2	POWELL, MICHAEL & SUSAN L.
15 MARLBOROUGH RD.	234	3804	3				38	2	TANG, LAN & YU, YUGUO
16 MARLBOROUGH ROAD	233	3803	15				38	2	WANG, SU & GU, CHUNYAN
20 MARLBOROUGH RD	233	3803	17				38	2	JIN, ZHICHENG
108 MARLBOROUGH RD.	238	3809	43				38	2	OUYANG, YE & XU, RONGRONG
109 MARLBOROUGH RD	237	3809	7				38	2	WANG, ZHENGANG & LI, TAO
110 MARLBOROUGH ROAD	239	3809	48				38	2	LUCHINS, MEIR & CHANA
111 MARLBOROUGH RD	237	3809	9				38	2	FEILER, YOEL & SHARON
MCCALLUM PL.	236	3807	4				38	15C	BOROUGH OF HIGHLAND PARK-FIRST AID
MCCALLUM PL	236	3807	14				38	1	ACME MOTORS, INC.
1009-1011 MCCALLUM PL	236	3806	11				38	2	MERINO, JOSELITO
1017 MCCALLUM PL.	236	3806	12				38	2	PRESSEISEN, DAVID P & GERALDINE
MERILIND AVE.	238	3809	32				38	1	BASSEL, ANNA
MERILIND AVE	238	3809	33				38	1	BASSEL, ANNA
11 MERILIND AVE	233	3803	4				38	4C	MAGID, SHAYA & LYDIA-TRUSTEES
15 MERILIND AVE.	233	3803	16				38	2	ROSA, EVELYN
16 MERILIND AVE.	233	3802	3.02				38	2	RAVEE, SAMUEL & GALIA
101 MERILIND AVE.	239	3809	44				38	2	BIVENS, BARBARA J
111 MERILIND AVE.	238	3809	42				38	2	ZIRIN, RICHARD & MARLA
115 MERILIND AVE.	238	3809	41				38	2	MEJIAS-MONTES, ROBERTO G
119 MERILIND AVE	238	3809	38				38	2	ISAAC, GAMALIEL K.
125 MERILIND AVE	238	3809	36				38	2	GLOBUS-RODRIGUEZ, MARTHA
129 MERILIND AVE.	238	3809	34				38	2	COSTANTINI, MICHAEL
501 MIA DR	32	503	43	C0501			501	2	RECTOR, STEPHEN S & GAIL-TRUSTEES
502 MIA DR	32	503	43	C0502			501	2	JOGI, VISHAL & SURESH, DEEPTI
503 MIA DR	32	503	43	C0503			501	2	DARBY, DERRICK L & ANGELA L
504 MIA DR	33	503	43	C0504			501	2	SANCHEZ-OCANA, YAMMEL & CRANE, STEPHEN
601 MIA DR	33	503	43	C0601			501	2	BRIGHT SUMMIT LLC
602 MIA DR	33	503	43	C0602			501	2	LUCK, GARY & JULIE
603 MIA DR	33	503	43	C0603			501	2	GILL, SANDEEP KAUR & KOLISETTI, C
604 MIA DR	33	503	43	C0604			501	2	WU, PEIKUN & LIANG, QI
701 MIA DR	33	503	43	C0701			501	2	ZHANG, XIAOPEI
702 MIA DR	33	503	43	C0702			501	2	ZHANG, XIAOPEI
703 MIA DR	33	503	43	C0703			501	2	SANCHIT, SANCHIT
704 MIA DR	33	503	43	C0704			501	2	CAO, LI
705 MIA DR	33	503	43	C0705			501	2	YALAMANCHILI, TEJOKIRAN
801 MIA DR	33	503	43	C0801			501	2	ATLA, PRANITHA & MOGULLA, SHASHIKANTH R
802 MIA DR	33	503	43	C0802			501	2	NUKAVARAPU, N & THUMMALA, D C
803 MIA DR	33	503	43	C0803			501	2	HUANG, KAI & HAO
804 MIA DR	33	503	43	C0804			501	2	SILVERMAN, STEVEN & ARLENE
MONTGOMERY ST.	94	1601	54				16	1	YAIR, YOSI & NIRA
91 MONTGOMERY ST.	102	1703	11				17	2	RONG, XIAOCHUN & HE, BIN
95 MONTGOMERY ST.	102	1703	10				17	2	BENESCH, ANDREW D. & HANNA ABOLITZ
99 MONTGOMERY ST.	102	1703	8				17	2	PONERY, ABDUL S & SAMED, NISHIMOLE
105 MONTGOMERY ST	101	1703	6				17	2	MAKUTONIN, ALEX & HELEN
110-148 MONTGOMERY ST.	103	1704	20				17	4C	HIGHLAND MONTGOMERY, L.L.C (STE201)
111 MONTGOMERY ST	101	1703	7				17	2	COHEN, ANDREW & IRENE
150 MONTGOMERY ST.	103	1704	21				17	2	VIGNERI, GAVRIEL S & MOLLY E
213 MONTGOMERY ST.	90	1503	26				15	2	ALVAREZ, F. & GIFFORD, S. & ALVAREZ, A.
214 MONTGOMERY ST.	95	1601	64				16	2	JAMES, EDWIN R.
215 MONTGOMERY ST	90	1503	25				15	2	PATEL, NEIL & SHUKLA, SHEILA
216 MONTGOMERY ST.	95	1601	63				16	2	ALLRIDGE, APRIL A & SOMOGYI, ZOLTAN
217 MONTGOMERY ST.	90	1503	24				15	2	FREEBORN, CAROL & KEANY, MICHAEL S.
219 MONTGOMERY ST.	90	1503	23				15	2	GREENBLATT, DAVID & STACY
220 MONTGOMERY ST.	95	1601	62				16	2	DAVIS, ERIC MEACHAM & DAVIS, DONNA M
221 MONTGOMERY ST.	90	1503	22				15	2	SMEGO-BARRANCO, R E & BRACAGLIA, T J
222 MONTGOMERY ST.	95	1601	61				16	2	DISTEFANO, DONNA
223 MONTGOMERY ST.	90	1503	21				15	2	ROST, NORMAN & FAITH
224 MONTGOMERY ST.	95	1601	60				16	2	TOY, ARIEL & ALVIN & CINDY
227 MONTGOMERY ST.	91	1503	38				15	2	HANOCH, CRAIG & HANINA
228 MONTGOMERY ST.	95	1601	59				16	2	ROMSTED, LAURENCE & JEAN
231 MONTGOMERY ST.	91	1503	37				15	2	SHAW, JEFFREY & IRMA
232 MONTGOMERY ST.	95	1601	58				16	2	HARGREAVES, E L & MATSOUKAS, K
233 MONTGOMERY ST.	91	1503	36				15	2	CASAL, EDMUND A & BREEMAN, SAMANTHA L
234 MONTGOMERY ST.	95	1601	57				16	2	KRUGER, TODD D & MARTINEZ, RAYSA J

Property Location	Page No.	Block No.	Lot No.	Lot Qualifier	Account No.	Zone	Tax Map	Property Class	Name of Owner
235 MONTGOMERY ST.	91	1503	35				15	4C	MONTGOMERY HOUSE REALTY LLC
236 MONTGOMERY ST.	94	1601	56				16	2	LAWRENCE,BRIAN & CORSETTI,STEPHANIE
239 MONTGOMERY ST.	91	1503	34				15	4C	KAMBITIS, KORNELIA
304 MONTGOMERY ST.	97	1602	36				16	2	HUNSDON, JESSICA & BATTEY, DANIEL
311 MONTGOMERY ST.	92	1504	43				15	2	GOODMAN, SARA L
312-314 MONTGOMERY ST.	97	1602	35				16	2	SZATROWSKI, T. & N.
313 MONTGOMERY ST.	92	1504	42				15	2	ROUSMANIERE,CHIALI & ROUSEMANIERE,J
317 MONTGOMERY ST.	92	1504	41				15	2	BARSNICA, JOHN JR.& DAHLBERG,THEA
320 MONTGOMERY ST.	97	1602	34				16	2	SHIFFMAN, MARCIA-TRUSTEE
321 MONTGOMERY ST.	92	1504	40				15	2	DELUCIA, LOUIS
322 MONTGOMERY ST.	97	1602	33				16	2	TAORMINA, CHRISTOPHER & YUN SHAO
323 MONTGOMERY ST.	92	1504	39				15	2	JAMES, MORGAN & BOWREY, HANNAH
324 MONTGOMERY ST.	97	1602	32				16	2	BERLIN, MITCHELL & ELAINE
326 MONTGOMERY ST.	97	1602	31				16	2	LING, FENG & BIN, LAN-TRUSTEES
327 MONTGOMERY ST.	92	1504	38			A	15	2	AYASH, MARIA C.
329 MONTGOMERY ST.	92	1504	37				15	2	MANICONE, SUSY
333 MONTGOMERY ST.	92	1504	36				15	2	GRUMET, MARTIN
401 MONTGOMERY ST.	54	902	12				9	2	KRUL, JACK & SONIA
412 MONTGOMERY ST.	79	1401	31				14	2	NORIN, EDWARD M & GILDA C
417-419 MONTGOMERY ST.	54	902	10				9	15D	TRINITY METHODIST CHURCH
418 MONTGOMERY ST.	80	1401	32				14	2	SALEEM, M. AHAMED & SAJIDHA
420 MONTGOMERY ST.	80	1401	33				14	2	MEJIA-RAMOS,JUAN PABLO&SASTE-ORTEGO
422 MONTGOMERY ST.	80	1401	34				14	2	DOLINGER, DAVID & PEARL
424 MONTGOMERY ST.	80	1401	35				14	2	SAAD, TOUFIC & SUE ELLEN
426 MONTGOMERY ST.	80	1401	36				14	2	SALERNO, BARBARA
428 MONTGOMERY ST.	80	1401	37				14	2	KOMLOSI, BELA & ELIZABETH
430 MONTGOMERY ST.	80	1401	38				14	2	NIELSEN, JOSEPH & KAYLYNNE
432 MONTGOMERY ST.	80	1401	39				14	2	CASTRO, M.R. & R.A.
4 NO. 10TH AVE	78	1304	14				13	2	4 NORTH 10TH AVENUE LLC
10 NO. 10TH AVE.	78	1304	12				13	2	ERICKSON, ARTHUR L & CAROL L
14 NO. 10TH AVE.	78	1304	9				13	2	POCHESCI, ANTHONY JR. & JUDITH
19 NO. 10TH AVE.	79	1305	21				13	2	CAPPA, DANA
20 NO. 10TH AVE.	78	1304	5				13	2	WOITOVICH, PAUL
23 NO. 10TH AVE	79	1305	23				13	2	ANTEBI, DAVID & PAULA-TRUST
101 NO. 10TH AVE.	67	1107	39				11	2	WILKS, JEFFREY A & MICHELLE
102 NO. 10TH AVE.	66	1106	38				11	2	ZAMOSZCZYK, FRIEDA R & PABLO D
105 NO. 10TH AVE	67	1107	40			A	11	2	FARRER, LIAN B.
106 NO. 10TH AVE.	66	1106	37				11	2	HOLLAND, RICHARD & LAURA NAUS
109 NO. 10TH AVE	67	1107	42				11	2	VER STEEGH, ANDREW F & LEMONICK, H
110 NO. 10TH AVE	66	1106	33				11	2	RUBIN,PHILLIP & LYNN
114 NO. 10TH AVE	66	1106	31				11	2	TOMASELLI, DONNA MARIE
115 NO. 10TH AVE.	67	1107	43				11	2	KLUGER, ALAN & RACHEL
118 NO. 10TH AVE.	66	1106	29				11	2	MOSKOWITZ,JACK & MARSHA
119 NO. 10TH AVE	67	1107	44				11	2	KOLOMEYER, MIKHAIL & VERA
121 NO. 10TH AVE.	67	1107	45				11	2	SPATARO,WM & CHARRON, GAIL
122 NO. 10TH AVE.	66	1106	27				11	2	MOORE,GREGORY W. & KARIN M.
125 NO. 10TH AVE	67	1107	46				11	2	HEXT, RACHEL
126 NO. 10TH AVE	65	1106	25				11	2	CHERNIN, MARK E. & MYRA KLEIN H/W
129 NO. 10TH AVE	67	1107	47				11	2	MINKOFF, GARY & CHERYL
130 NO. 10TH AVE.	65	1106	23				11	2	MILLERAND, LISA J -TRUSTEE- LUCYE M
133 NO. 10TH AVE.	67	1107	48				11	2	GLAZER, HAROLD & FRANCINE
134 NO. 10TH AVE	65	1106	21				11	2	BODLANDER, ABRAHAM J & NITZA E
137 NO. 10TH AVE.	67	1107	49				11	2	PALMER, PETER D & RACHEL C
138 NO. 10TH AVE	65	1106	19				11	2	RABAEV, YELISEY & GOLDIE O
141 NO. 10TH AVE.	67	1107	50				11	2	PRUZANSKY, JOSHUA & ADINA
142 NO. 10TH AVE	65	1106	17				11	2	VALTER, SHULAMIS & YISHAI
145 NO. 10TH AVE	68	1107	51				11	2	WIDOFKY, MAUREEN
146 NO. 10TH AVE	65	1106	15				11	2	TARSHISH, MARLENE S & SAMUEL B
149 NO. 10TH AVE.	68	1107	52				11	2	BOZIC, RICHARD & WESSINGER-BOZIC, K
150 NO. 10TH AVE	65	1106	13				11	2	IOFFE, LEV B. & SCHMIDT, TANYA V.
153 NO. 10TH AVE.	68	1107	53				11	2	LOCK, ERIC
154 NO. 10TH AVE	65	1106	11				11	2	EISERMAN, MARK & MARSHA
157 NO. 10TH AVE	68	1107	54				11	2	MONTANA, CARMELO J. & RUTH
158 NO. 10TH AVE.	65	1106	9				11	2	LEVY, A. & N.
162 NO. 10TH AVE.	65	1106	7				11	2	BLOCK, ROBERT & MIRYAM
165 NO. 10TH AVE	68	1107	55				11	2	SASS, LOUIS & NAYMAN, SHIRA
166 NO. 10TH AVE	65	1106	6				11	2	ROCKOFF, EDWARD & MICHELE

Property Location	Page No.	Block No.	Lot No.	Lot Qualifier	Account No.	Zone	Tax Map	Property Class	Name of Owner
NO. 11TH AVE.	59	1102	49				12	15C	BOROUGH OF HIGHLAND PARK
NO. 11TH AVE.	60	1102	54				12	15C	BOROUGH OF HIGHLAND PARK
NO. 11TH AVE.	60	1102	59				12	1	ABRAMOWITZ, DAVID & RUTH
NO. 11TH AVE.	60	1102	60				12	1	YOCHUM, PETER JR.
110 NO. 11TH AVE	67	1107	32				11	15D	AGUDATH ISRAEL OF EDISON H.PARK,INC
116 NO. 11TH AVE	68	1107	64				11	2	ABRAMOWITZ, DAVID & RUTH
122 NO. 11TH AVE.	68	1107	63				11	2	SHILCRAT, MARVIN & FRANCES
128 NO. 11TH AVE	68	1107	62				11	2	SHAGALOW, YESHAYA & CHAYA
134 NO. 11TH AVE.	68	1107	61				11	2	BAUM, CARMEN
140 NO. 11TH AVE.	68	1107	60				11	2	GARBER, SHARON
146 NO. 11TH AVE.	68	1107	59				11	2	SILVEY, BRIAN & LISA
150 NO. 11TH AVE.	68	1107	58				11	2	LIKE, ROBERT & MARIA
156 NO. 11TH AVE.	68	1107	57				11	2	MIYAGISHIMA,DUANE & SUEKO
NO. 2ND AVE.	102	1703	20				17	2	H.P. TOWNHOUSE ASSOC.
5 NO. 2ND AVE.	97	1603	25				16	15D	FIRST BAPTIST CHURCH
9 NO. 2ND AVE.	98	1603	50				16	4A	NORTH SECOND LLC
10 NO. 2ND AVE.	103	1704	33				17	4A	NORTH SECOND LLC
11 NO. 2ND AVE.	98	1603	48				16	2	YEN, JOHN & DIANE
14 NO. 2ND AVE.	103	1704	32				17	2	ENG, JUDY
18 NO. 2ND AVE.	103	1704	31				17	2	EYAKEM, SOFIA O & YONAS T
20 NO. 2ND AVE.	103	1704	30				17	2	SILVESTRI, SHAYMARIA
100 NO. 2ND AVE.	103	1704	29				17	2	LEBBING, BARBARA M. & LOIS A.
101 NO. 2ND AVE.	93	1601	36				16	2	FISHBERG, JOYCE
103 NO. 2ND AVE	95	1601	66				16	2	ZENG, ZHAOQUAN & LIU, YING
104 NO. 2ND AVE.	103	1704	28				17	2	RICCARDI,JODI A & TANNER,JENNIFER E
105 NO. 2ND AVE	95	1601	65				16	2	AVELSGAARD, CAROL
106 NO. 2ND AVE.	103	1704	27				17	2	LEBOWITZ, SAMUEL & NAZLI
108 NO. 2ND AVE.	103	1704	26				17	2	FISCH, LAWRENCE L & SIMONE A
109 NO. 2ND AVE.	93	1601	34				16	2	CACACE, FREDERICK J
110 NO. 2ND AVE.	103	1704	25				17	2	CUMMINGS, CATHERINE L
112 NO. 2ND AVE.	103	1704	24				17	2	LORANUS LLC
113 NO. 2ND AVE.	93	1601	33				16	2	JAMPEL, RONNIE
114 NO. 2ND AVE.	103	1704	23				17	2	SCHWARTZ, M J & REED, ESTHER A-CO TR
116 NO. 2ND AVE.	103	1704	22				17	2	HEHIR, MICHAEL A. & DEBRA A.
119 NO. 2ND AVE.	93	1601	32				16	2	DEDECKER,SCOTT B. & LEMCOE,DIANE E.
121 NO. 2ND AVE.	93	1601	31				16	2	NAGEL, WALTER & LORI
123 NO. 2ND AVE.	93	1601	30				16	2	YU, CHANG HO & YI, EUNHYEONG
200 NO.2ND AVE.	101	1703	1				17	2	TANYA,BORSUK&MACARIO,DANIELLE-TRUST
201 NO. 2ND AVE.	88	1503	1				15	2	FRIEDMAN, KEVEN H & REBECCA K
205 NO. 2ND AVE.	89	1503	2				15	2	BRYSON, JEAN H
206 NO. 2ND AVE.	102	1703	30				17	2	SILFEN, SOLOMON & VIOLETA
208 NO. 2ND AVE.	102	1703	29				17	2	ANOLIK, KENNETH J & KAREN
209 NO. 2ND AVE.	90	1503	28				15	2	BRIGANTI,MICHAEL R & RASKAUSKAS,K G
210 NO. 2ND AVE.	102	1703	28				17	2	GOLDSMITH, WILLIAM E & SANDRA CHASS
211 NO. 2ND AVE.	90	1503	29				15	2	KESSLER, NEIL & GERILYN
212 NO. 2ND AVE.	102	1703	27				17	2	WEISSMANN, DAVID
214 NO. 2ND AVE.	102	1703	26				17	2	GOTTLIEB, OPHIRA
216 NO. 2ND AVE.	102	1703	21				17	2	MARK, JOSEPHINE
217 NO. 2ND AVE.	89	1503	4				15	2	GIOVANNETTI, STEVEN & TARA
218 NO. 2ND AVE.	102	1703	22				17	2	PATRYCH-BROTMAN,CINDY&BROTMAN,DAVID
220 NO. 2ND AVE.	102	1703	23				17	2	PODELL, JANET-TRUSTEE
221 NO. 2ND AVE.	89	1503	5				15	2	SAFIR, KENNETH & SUSAN
222 NO. 2ND AVE	102	1703	24				17	2	LENER, ETHAN & HYMAN, LEORA B
224 NO. 2ND AVE.	102	1703	25				17	2	JACOBS, DANIEL M & IRIS S
400 NO. 2ND AVE.	45	704	7				7	2	LANEY, MARY D.
709 NO. 2ND AVE.	26	403	25				4	2	LITTMAN, LEONARD-TRUST
810 NO. 2ND AVE	30	503	24				5	4B	BHAGWAT LLC
15 NO. 3RD AVE.	99	1604	20				16	1	4RKIDZ, II LLC C/O POLOS
18 NO. 3RD AVE.	98	1603	39				16	4A	PARIKH REAL ESTATE HOLDINGS LLC
24 NO. 3RD AVE.	98	1603	40				16	4A	24 NORTH 3RD HP REAL ESTATE LLC
102 NO. 3RD AVE.	94	1601	46				16	2	BERGKNOFF, HUGH & ESTER
103 NO. 3RD AVE	96	1602	7				16	2	DICKSON, LINNEA
105 NO. 3RD AVE.	96	1602	6				16	4A	FRONT PORCH REALTY LLC
106 NO. 3RD AVE.	94	1601	47				16	2	LI, HUA & ZHOU, SHIMIN
109 NO. 3RD AVE	96	1602	5				16	2	LEVY, YVONNE
110 NO. 3RD AVE.	94	1601	48				16	2	MAIR, RACQUEL
112 NO. 3RD AVE.	94	1601	49				16	2	DE FALCO, MICHAEL

Property Location	Page No.	Block No.	Lot No.	Lot Qualifier	Account No.	Zone	Tax Map	Property Class	Name of Owner
113 NO. 3RD AVE.	95	1602	4				16	2	SUSSMAN, SCOTT & DEBORAH
114 NO. 3RD AVE.	94	1601	50				16	2	GEDAMKE, GAYLE L.
115 NO. 3RD AVE.	95	1602	3				16	2	LYSSIKATOS, URANEDA
116 NO. 3RD AVE.	94	1601	51				16	2	PERLMAN, JEFFREY & ALEXANDER,ANDREA
117-119 NO. 3RD AVE.	95	1602	2				16	2	TINAWI, HASSAN & EMAD
118 NO. 3RD AVE.	94	1601	52				16	2	YAIR, YOSI & NIRA
120 NO. 3RD AVE.	94	1601	53				16	2	HOFFMAN, NEIL L
125 NO. 3RD AVE.	95	1602	1				16	2	BOYCE, JOHN W
202 NO. 3RD AVE.	90	1503	19				15	15D	REFORMED CHURCH OF HIGHLAND PARK
203 NO. 3RD AVE.	93	1504	44				15	2	WIESEL, NACHUM & ALLISON
205 NO. 3RD AVE.	93	1504	45				15	2	NYE, JEFFREY & AURORA MARIE
206 NO. 3RD AVE.	91	1503	39				15	2	KOVAC, JOHN D. & MARTHA
208 NO. 3RD AVE.	90	1503	18				15	2	STANIO, JOSEPH R & NICOLE
209 NO. 3RD AVE.	93	1504	46				15	2	PECKMAN, KEITH & REBECCA
212 NO. 3RD AVE.	90	1503	33				15	2	JONES, DAVID & WEST, JENNIFER
216 NO. 3RD AVE.	90	1503	32				15	2	KINZBRUNNNER,BRYAN & SHIRA-TRUSTEES
217 NO. 3RD AVE.	91	1504	20				15	2	GENTILE, JILL T
222 NO. 3RD AVE.	90	1503	31				15	2	FISHBERG,LEWIS D. & JOYCE
301-303 NO.3RD AVE.	88	1502	30				15	2	BERGKNOFF, HUGH & ESTHER
302 NO. 3RD AVE.	86	1501	14				15	2	JURICIC,FRANCO P&MCBURNEY,JACQUELYN
305-307 NO. 3RD AVE	88	1502	29				15	2	305-307 HP LLC % BERGKNOFF
306 NO. 3RD AVE.	87	1501	32				15	2	CLIFFORD,PATRICK & DAVIS,CHRISTINE
308 NO. 3RD AVE.	87	1501	31				15	2	WEINBERGER J. & OLES, M.
310 NO. 3RD AVE.	87	1501	30				15	2	BOSCARINO,JOANN & CASTILLO,SAMANTHA
312 NO. 3RD AVE.	87	1501	29				15	4C	MRSW REALTY LLC
316 NO. 3RD AVE.	87	1501	28				15	2	VINING,WILLIAM COLLINS & MEGAN FOX
319 NO. 3RD AVE.	88	1502	27				15	4A	NDK REALTY LLC
325 NO. 3RD AVE.	87	1502	22				15	2	MILLER,ARTHUR&SHEPELEVSKY,MARINA-TR
329 NO. 3RD AVE.	87	1502	21				15	2	MARTINEZ,SAUL & MARIA DEMARTINEZ
333 NO. 3RD AVE.	87	1502	20				15	2	BOFFICE, STEPHANIE
12 NO. 4TH AVE.	99	1604	37				16	4A	NORTH 4TH LLC
14 NO. 4TH AVE.	99	1604	36				16	2	SKERBITZ, DAVID A&BRUCE F&MARK ETAL
15 NO. 4TH AVE.	84	1403	31				14	4A	HIGHLAND INVESTMENT GROUP, INC
16 NO. 4TH AVE.	99	1604	35				16	2	KEITH, KERRI JEAN
17 NO. 4TH AVE.	83	1403	29				14	4A	HIGHLAND INVESTMENT GROUP,INC
18 NO. 4TH AVE.	99	1604	34				16	2	GARCIA, JUAN
19 NO. 4TH AVE.	83	1403	28				14	2	HIGHLAND INVESTMENT GROUP INC
20 NO. 4TH AVE.	99	1604	33				16	2	NOORDZY,MICHAEL C & SPOLETI,JACLYN
21 NO. 4TH AVE.	83	1403	26				14	2	VELMAHOS, PANAGIOTA
22 NO. 4TH AVE.	99	1604	32				16	2	MACKINNON, SARAH E
23 NO. 4TH AVE.	83	1403	25				14	2	LEINWAND, DAVID & ILENE
24 NO. 4TH AVE.	99	1604	31				16	2	DYCKMAN, MOSES & SARAH RIVKA
100 NO. 4TH AVE.	96	1602	22				16	2	ELEFTHERIOU, EVANGELOS & EVRIDIKI
102 NO. 4TH AVE.	96	1602	23				16	2	MOCENIGO,ANTHONY & SIMMEL,CASSANDRA
103 NO. 4TH AVE.	79	1401	25				14	2	GROSSMAN, AHARON & GOLDIE
105 NO. 4TH AVE.	79	1401	26				14	2	MILJKOVIC, BOBOLJUB & JORGOVANKA
106 NO. 4TH AVE.	96	1602	24				16	2	BYRNE, WILLIAM & THERESA
109-111 NO. 4TH AVE.	79	1401	27				14	2	NATIONSTAR MORTGAGE LLC
110 NO. 4TH AVE.	96	1602	25				16	2	VARRICHIO,FRANCIS A, JR & ANNEMARIE
112 NO. 4TH AVE	96	1602	26				16	2	KOREN,UZIEL & KATIE
114 NO. 4TH AVE.	96	1602	27				16	2	BOBROWSKI,KENNETH
115 NO. 4TH AVE.	79	1401	28				14	2	KOSINSKI, JONATHAN & GINA & ET AL
116 NO. 4TH AVE.	97	1602	28				16	2	TOWNLEY,CHRISTOPHER D & ELIZABETH R
117 NO. 4TH AVE.	79	1401	29				14	2	CORWIN, AMY C.
118 NO. 4TH AVE.	97	1602	29				16	2	GAL, AVIGDOR & MICHAL S.
120 NO. 4TH AVE.	97	1602	30				16	2	HUANG, JIONG M & LU, FEICHAN
121 NO. 4TH AVE.	79	1401	30				14	2	DM PROPERTIES LLC
209 NO. 4TH AVE.	54	902	13				9	2	POLLAK, WILLIAM E & PHYLLIS
210 NO. 4TH AVE.	92	1504	35				15	2	O'DONNEL, DANIEL & NGUYEN, KIM
211 NO. 4TH AVE.	54	902	14				9	2	SHIU, WAI KEUNG
213 NO. 4TH AVE.	54	902	15				9	2	PINIZZOTTO, ROSEMARIA
215 NO. 4TH AVE.	55	902	16				9	2	LARIVIERE, AIMEE
217 NO. 4TH AVE.	55	902	17				9	2	CHEN, XIAO E
218 NO. 4TH AVE.	92	1504	34				15	2	YEN, JOHN
220 NO. 4TH AVE.	92	1504	33				15	2	BABABOOEY LLC
222 NO. 4TH AVE.	92	1504	32				15	2	SHRIER,ANDREW & RUNA, ESTATE
224 NO. 4TH AVE.	92	1504	31				15	2	CIANCI,M & BRANNIGAN,R & HAMMOND,M

Property Location	Page No.	Block No.	Lot No.	Lot Qualifier	Account No.	Zone	Tax Map	Property Class	Name of Owner
226 NO. 4TH AVE.	92	1504	30				15	2	DOSHI, KUNAL
300 NO. 4TH AVE.	88	1502	38				15	2	SALTZMAN, JASON & ROSEN, AMANDA
301 NO. 4TH AVE.	53	901	10				9	2	CHIU, YEN-YEN & YUCAN
304 NO. 4TH AVE.	88	1502	39				15	2	MOAKLER, DEAN
308 NO. 4TH AVE.	88	1502	40				15	2	QU, XIAODONG & YU, JINGFEN
309 NO. 4TH AVE.	53	901	11				9	2	SLUSKY, SUSAN E G
311 NO. 4TH AVE.	53	901	13				9	2	LIVINGSTON, JOSEPH & DENISE
321 NO. 4TH AVE.	53	901	14				9	2	STAINES, GRAHAM L. & WRIGHT, CHARLOTT
323 NO. 4TH AVE.	53	901	15				9	2	TRAVIS, NORMAN & BOWE, NORMA
325 NO. 4TH AVE.	53	901	16				9	2	MORITZ, DANIEL PRESTON & SAMARA YAEL
331 NO. 4TH AVE.	53	901	17				9	2	KNEE, ROBERT & HELENE M.
332 NO. 4TH AVE.	55	903	20				9	2	ZARRA, VICTORA & JAMES
335 NO. 4TH AVE.	53	901	19				9	2	BODNER, JUDITH
336 NO. 4TH AVE.	55	903	21				9	2	RICHMAN, PETER & DEBORAH
338 NO. 4TH AVE.	55	903	23				9	2	ROZEN, CHAYA ETTTEL & JEFFREY JOSEPH
340 NO. 4TH AVE.	55	903	24				9	2	DISTEFANO, THOMAS P
343 NO. 4TH AVE.	53	901	21				9	2	FRIEDRICH, GUSTAV & TUROCK, BETTY
346 NO. 4TH AVE.	55	903	25				9	2	MITNICK, CARRIE L
350 NO. 4TH AVE.	55	903	26				9	2	LEVIN, DORON & BRICKMAN, RACHAEL S
351 NO. 4TH AVE.	53	901	22				9	2	DENISE ANNE NOLAN FAMILY TRUST
353 NO. 4TH AVE.	53	901	23				9	2	IFRACH, AVI & KAPLAN, CHERYL
354 NO. 4TH AVE.	55	903	27				9	2	FRIED, MICHAEL & JENNIFER
355 NO. 4TH AVE.	54	901	24				9	2	HPCK LLC
357 NO. 4TH AVE.	54	901	25				9	2	SENICK, JENNIFER A.
358 NO. 4TH AVE.	55	903	28				9	2	TAUBENBLATT, PIERRE & CLAIRE
362 NO. 4TH AVE.	55	903	29				9	2	SCHUSTER, BENJAMIN S & GORDON, ALIZA
366 NO. 4TH AVE.	55	903	30.01				9	2	RICHARD, E HOWARD-TRUSTEE
367 NO. 4TH AVE.	54	901	26				9	2	SCHWARTZ, JAY & MANDEL, ALEXANDRA
369 NO. 4TH AVE.	54	901	27				9	2	WATERMAN, HARVEY & JUDITH M.
371 NO. 4TH AVE.	54	901	28				9	2	ROCHA, RICARDO & LICHT, JOHN
405 NO. 4TH AVE.	54	901	29				9	2	KAMP, LOLA
409 NO. 4TH AVE.	54	901	30				9	2	FELDMAN, MATTHEW & DIANE C W
NO. 5TH & WAYNE ST	58	1002	18				10	15A	H.P.H.M.S. C/O BOARD OF ED
10 NO. 5TH AVE.	84	1403	41				14	2	KING, MIKE & GRACE
11 NO. 5TH AVE.	83	1402	39				14	2	KHUBLALL, DENIS R
12 NO. 5TH AVE.	84	1403	42				14	2	GOODMAN, KENNETH T & IRIS T
13 NO. 5TH AVE.	83	1402	38				14	2	BUESCHEL, ANDREA CONKLIN
14 NO. 5TH AVE.	84	1403	43				14	2	BRANDEIS, CHANNAH
15 NO. 5TH AVE.	83	1402	37				14	2	AYASH, MARIA
17 NO. 5TH AVE.	83	1402	36				14	2	LIPSCHITZ, MEIR & JORDANNA
19 NO. 5TH AVE.	83	1402	35				14	2	IANNACOME, WALTER
26 NO. 5TH AVE.	83	1402	34				14	15C	BOROUGH OF HIGHLAND PARK-LIBRARY
39 NO. 5TH AVE.	82	1402	32				14	2	SHUKLA, VIJAY & CHA, YANGSUK
43 NO. 5TH AVE.	82	1402	29				14	2	RATTANAUDOM, KANOKROSE & SUKSUCHEEP
47 NO. 5TH AVE.	82	1402	28				14	2	UTASI, CHRISTINE
51 NO. 5TH AVE.	82	1402	27				14	2	CARMAN, TOM & MEREDITH
55 NO. 5TH AVE.	82	1402	25				14	2	MANSOUR, GAMILA
59 NO. 5TH AVE.	82	1402	23				14	2	SIMCHA, SHAI & SUZANNE
63 NO. 5TH AVE.	82	1402	22				14	2	KOVALCHIK, MARY P. & MICHAEL G.
67 NO. 5TH AVE.	82	1402	21				14	2	HOLLAND, M J & SCHOENFELD, S R
100 NO. 5TH AVE.	80	1401	40				14	2	BUCH, ANDERS S
101 NO. 5TH AVE.	57	1001	31				10	2	GREENE, KATHRYN L & OTTER, GABRIELA
103 NO. 5TH AVE.	57	1001	32				10	2	MULVIHILL, MARC
106 NO. 5TH AVE.	58	1002	19				10	2	AMBROCH, ARTHUR & ANN FLOWERS H/W
107 NO. 5TH AVE.	57	1001	34				10	2	CHHOWALLA, MANISH & WEEDALL, JACQUELINE
109 NO. 5TH AVE.	57	1001	35				10	2	GERSON, JUDITH
110 NO. 5TH AVE.	58	1002	20				10	2	KUBEY, ROBERT W. & BARBARA
114 NO. 5TH AVE.	58	1002	21				10	2	BURTON, JULIAN & RICHMAN, TAMARA
115 NO. 5TH AVE.	57	1001	36				10	2	DIGAETANO, ALAN
116 NO. 5TH AVE.	58	1002	22				10	2	KUCHINSKY, STEVEN L. & JOY D.
118 NO. 5TH AVE.	58	1002	23				10	2	GELFAND, ISRAEL & TANIA
119 NO. 5TH AVE.	57	1001	37				10	2	PELOFSKY, ERIC & JODDIE JAKUBOWICZ
120 NO. 5TH AVE.	58	1002	24				10	2	STRYKER, DONALD V & DIANE GRUENBERG
123 NO. 5TH AVE.	57	1001	39				10	2	COOPER, ALEXANDRA DANIELLE
127 NO. 5TH AVE.	57	1001	40				10	2	KOLVA, JUDY
131 NO. 5TH AVE.	57	1001	41				10	2	LEIFER, TZVI & SARA
135 NO. 5TH AVE.	57	1001	43				10	2	HALEY, ANNA

Property Location	Page No.	Block No.	Lot No.	Lot Qualifier	Account No.	Zone	Tax Map	Property Class	Name of Owner
139 NO. 5TH AVE.	58	1001	44				10	2	ELIAS,MAURICE & ELLEN
142 NO. 5TH AVE.	58	1002	25				10	2	BUSCH, MALCOLM R. & BARBARA T.
143 NO. 5TH AVE.	58	1001	46				10	2	MINTZ, IRA & TINA
144 NO. 5TH AVE.	58	1002	26				10	2	LOCKSPEISER,ALLAN L. & HELENE F.
149 NO. 5TH AVE.	58	1001	49				10	2	EISEDORFER, STEPHEN M & JUDITH A
151 NO. 5TH AVE	58	1001	50				10	2	TAN, QINGWEN
292 NO. 5TH AVE.	58	1002	27				10	2	ORANI, AVIV & RUBINSTEIN, ADRIENNE
296 NO. 5TH AVE	59	1002	28				10	2	STALLER, LEONARD & JANICE
320 NO. 5TH AVE.	12	203	2.03				2	2	GROSS, YECHIEL & NECHAMA
324 NO. 5TH AVE.	12	203	2.02				2	1	NY PROPERTIES, LLC
334 NO. 5TH AVE	12	203	2.01				2	2	HALLER, SUSAN
346 NO. 5TH AVE.	12	203	3				2	2	STERN, ROCHELLE
350 NO. 5TH AVE.	12	203	4				2	2	COHEN,HILLEL P.& LINDA MOED
10 NO. 6TH AVE	83	1402	40				14	15C	BOROUGH OF HIGHLAND PARK
11 NO. 6TH AVE	75	1301	53				13	2	CHEKMAREVA,MARINA&CHEKMAREV,DMITRIY
15 NO. 6TH AVE	75	1301	54				13	2	SCHILOWITZ, ALAN & TOBI
19 NO. 6TH AVE.	74	1301	33				13	2	KRIEGER, MARK & NORA
20 NO. 6TH AVE	83	1402	41				14	2	KLEIN, ASHLEY & SHIRA
25 NO. 6TH AVE.	75	1301	34				13	2	ELBAZ, JOSEPH & SHIRA
27 NO. 6TH AVE.	75	1301	35				13	2	YANG, MU BEAN
29 NO. 6TH AVE.	75	1301	36				13	2	HYCZKO, MARK A & ROBINSON, NADINE E
32 NO. 6TH AVE.	83	1402	33				14	2	DEUTSCH, DAVID & MIRIAM
33 NO. 6TH AVE.	75	1301	38				13	2	MAPPEN, MARC & ELLEN
35 NO. 6TH AVE.	75	1301	40				13	2	KEMENY, ZOLTAN & FISHBEIN, LESLIE
36 NO. 6TH AVE	81	1402	9				14	2	LOCKWOOD,RICHARD D.& HAHN,CYNTHIA J
40 NO. 6TH AVE.	81	1402	10				14	2	BRYSK, BEVERLY
44 NO. 6TH AVE.	82	1402	11				14	2	NORDSTRON,KARL & JACKSON, NANCY
45 NO. 6TH AVE.	75	1301	42				13	2	SHORR,UDI & GOURARIE
48 NO. 6TH AVE	82	1402	13.01				14	2	SANDLER, MARGARET
51 NO. 6TH AVE.	75	1301	45				13	2	ANDREI, NATHAN & EVA Y.
52 NO. 6TH AVE.	82	1402	15.01				14	2	WEXLER, MARGARETHA
56 NO. 6TH AVE.	82	1402	17				14	2	WHITE, STEVEN J & ANN-SHERYL
59 NO. 6TH AVE.	75	1301	48				13	2	BLOMSTROM, THOMAS HENRY
60 NO. 6TH AVE.	82	1402	19				14	2	KATSNELSON, VITALIY & SPITZ, SARAH
61 NO. 6TH AVE.	75	1301	50				13	2	BARON,PHILLIP & SUSAN
65 NO. 6TH AVE.	74	1301	1				13	2	FELDMAN,I.& FREEMAN,J.
68 NO. 6TH AVE.	82	1402	20				14	2	ARNOLD, GAIL FERSTANDIG
102 NO. 6TH AVE.	57	1001	29				10	2	WALLING,CYNTHIA
106 NO. 6TH AVE.	57	1001	27				10	2	KORNFELD, MARION
109 NO. 6TH AVE	61	1103	24				11	2	SPERO, YOSEF & NECHAMA
110 NO. 6TH AVE.	57	1001	25				10	2	PATEL, SITAL
115 NO. 6TH AVE.	61	1103	25				11	2	KATZENSTEIN, DAVID M & CHAYA
118 NO. 6TH AVE.	57	1001	23				10	2	DIENER, MICHAEL B. & BENNETT, L.J.
122 NO. 6TH AVE.	56	1001	20				10	2	NOLAN, JOHN & TOWNSEND, CAMILLA
123 NO. 6TH AVE.	61	1103	27				11	2	KOPP, ROBERT III & ANELLO, FARRIN R
127 NO. 6TH AVE.	61	1103	30				11	2	SURMONT, ELISABETH&GERSTMANN,ELENA
130 NO. 6TH AVE.	56	1001	17				10	2	RICEMAN, DAVID & ARNEY, SUSANNE
131 NO. 6TH AVE.	61	1103	32				11	2	SHIFFMAN, MARCIA-TRUSTEE
134 NO. 6TH AVE.	56	1001	15				10	15D	CONGREGATION OHR TORAH INC
135 NO. 6TH AVE	61	1103	34				11	2	BARTOLOTTA, SALVATORE
138 NO. 6TH AVE.	56	1001	13				10	2	EVANS, JOHN ANDREW & JENNIFER MARIE
139 NO. 6TH AVE	61	1103	36				11	2	WEISS, ELIEZER & ARIELA
142 NO. 6TH AVE.	56	1001	11				10	2	TYLER,DAVID & COLEEN
146 NO. 6TH AVE.	56	1001	9				10	2	SHOSTACK, HANNAH
147 NO. 6TH AVE.	61	1103	40				11	2	NELSON, BRYAN T & RICO, JOHANA ROZO
150 NO. 6TH AVE.	56	1001	3				10	2	BECK, JOZSEF & MARIA
151 NO. 6TH AVE	61	1103	42				11	2	SHERRELL, ROBERT & JUDY S.
154 NO. 6TH AVE.	56	1001	2				10	2	LEITER,DENA & GORDON,BARBARA IRIS
155 NO. 6TH AVE.	61	1103	43				11	2	OKNIN, NAOR
10 NO. 7TH AVE.	75	1301	52				13	2	10 NORTH 7TH AVENUE LLC
15 NO. 7TH AVE.	76	1302	29				13	2	GOLDSTEIN, SHELDON
16 NO. 7TH AVE.	74	1301	22				13	2	BAXTER, MATTHEW
19 NO. 7TH AVE.	76	1302	33				13	2	SIEGEL, AVROHOM&STERNFELD-SIEGEL,B
22 NO. 7TH AVE.	74	1301	21				13	2	GELLER, MARK & BARBARA
23 NO. 7TH AVE.	77	1302	34				13	2	HERMAN, SIMCHA L & ALEXANDRA R
24 NO. 7TH AVE.	74	1301	20				13	2	JOHNSON, CURTIS R & EMILY
27 NO. 7TH AVE.	77	1302	35				13	2	NALEPA,MICHAEL J,III&BZOSTEK,SHARON

Property Location	Page No.	Block No.	Lot No.	Lot Qualifier	Account No.	Zone	Tax Map	Property Class	Name of Owner
28 NO. 7TH AVE.	74	1301	18				13	2	KATZ, NECHIE & MALEK, MOISHE
32 NO. 7TH AVE.	74	1301	16				13	2	KLEINMAN, MARSHA & KLEINMAM, SASHA
33 NO. 7TH AVE.	77	1302	36				13	2	XIE, WEN & JIANG, XI
37 NO. 7TH AVE.	77	1302	37				13	2	HODES,SCOTT H.& GRASS,SUE M.
40 NO. 7TH AVE.	74	1301	12				13	2	WALTUCH, NOAM & IIANA
41 NO. 7TH AVE.	77	1302	39				13	2	HOPE, RUBY
44 NO. 7TH AVE.	74	1301	9				13	2	TWERSKY, BENJAMIN & ESTHER
45 NO. 7TH AVE.	77	1302	40				13	2	FINEBERG, LAWRENCE J & RUTH R
49 NO. 7TH AVE.	77	1302	42				13	2	ERLBAUM-ZUR, PHYLLIS & ZUR, NIZAN
53 NO. 7TH AVE.	77	1302	43				13	2	WAIZER, DAVID & ORA M
54 NO. 7TH AVE.	74	1301	6				13	2	WISOTSKY, HELENE
60 NO. 7TH AVE.	74	1301	4				13	2	GREENBERG,MICHAEL & BARBARA
105 NO. 7TH AVE.	62	1104	34				11	2	CHARANIS, ANTHONY GEORGE
110 NO. 7TH AVE.	60	1103	19				11	2	DUCCA, WILLIAM JR.& ANN MARIE
111 NO. 7TH AVE.	62	1104	36				11	2	GREENBERG, RACHEL
112 NO. 7TH AVE.	60	1103	18				11	2	KENYON, SANDRA J
113 NO. 7TH AVE.	62	1104	37				11	2	BLOOM, EDWARD & ALENA
114 NO. 7TH AVE.	60	1103	17				11	2	PARADISO, KENNETH & ROBINSON,DAPHNE
115 NO. 7TH AVE.	63	1104	38				11	2	ROSS, RICHARD B
117 NO. 7TH AVE.	63	1104	40				11	2	DORFF, TAMMY ADINA-TRUSTEE
118 NO. 7TH AVE.	60	1103	16				11	2	SACHTER, ELI & LEA
119 NO. 7TH AVE.	63	1104	41				11	2	LEIBMAN, ALAIN & ZUBERMAN, MARLENE
123 NO. 7TH AVE.	63	1104	43				11	2	SCHOCHET, LOUIS
126 NO. 7TH AVE.	60	1103	14				11	2	DAIPHA, PHAEDRA
128 NO. 7TH AVE.	60	1103	12				11	2	JACOBOWITZ, ALLEN & SANDRA
132 NO. 7TH AVE.	60	1103	10				11	2	JEREMIE-BRINK, NATHAN P & GIHANE E
133 NO. 7TH AVE.	63	1104	45				11	2	EPSTEIN, AARON & WENGER, LEORA C.
135 NO. 7TH AVE.	63	1104	47				11	2	LEE, IRWIN & HALYO, VALERIE
136 NO. 7TH AVE.	60	1103	8				11	2	SCHEMENT,J R & KRANICH,N C-TRUSTEES
140 NO. 7TH AVE.	60	1103	6				11	2	NOVICK, ALAN & KAREN H.
141 NO. 7TH AVE.	63	1104	49				11	2	SILVERMAN, JOSHUA & LAURIE
146 NO. 7TH AVE.	60	1103	4				11	2	SIEGEL, JONATHAN & ALYSSA
147 NO. 7TH AVE.	63	1104	51				11	2	HARBATER, MICHAEL
149 NO. 7TH AVE.	62	1104	5				11	2	BIRNBAUM, MITCHELL & MENUCHA
151 NO. 7TH AVE.	62	1104	6				11	2	BINSTEIN, JACOB & GABRIELLE
10 NO. 8TH AVE.	76	1302	22				13	2	KOZAK, CARLOS A
12 NO. 8TH AVE.	76	1302	20				13	2	WHELAN, MARY E & CHALFANT, JAMES D
14 NO. 8TH AVE.	76	1302	18				13	2	BAROCAS, ROBERT & RACHEL
15 NO. 8TH AVE.	78	1303	29				13	2	DICKSTEIN, RABBI & WEINSTEIN, M
25 NO. 8TH AVE.	78	1303	32				13	2	TARLOW, MIRIAM & WINDER, ALAN
28 NO. 8TH AVE.	76	1302	16.01				13	2	KAMBITSIS, LEAH
30 NO. 8TH AVE.	76	1302	15				13	2	LIPSTEIN, STEVEN & REBEKAH
34 NO. 8TH AVE.	76	1302	12				13	2	KESSOUS,DEBORAH L & KHODORKOVSKY,L
35 NO. 8TH AVE.	78	1303	35				13	2	GROSS, HARVEY & SUSAN
38 NO. 8TH AVE.	76	1302	9				13	2	HERMAN,MARC & WENDY GROSS
41 NO. 8TH AVE.	78	1303	38				13	2	KALTON, MARC E. & RUTH
44 NO. 8TH AVE.	76	1302	7				13	2	COHEN,ARTHUR S. & BARBARA
45 NO. 8TH AVE.	78	1303	44				13	2	AKMAN, AARON & SHARON
46 NO. 8TH AVE.	76	1302	3				13	2	KHAL CHASSIDIM OF HIGHLAND PARK INC
102 NO. 8TH AVE.	63	1104	53				11	2	CURTIS, GILDA
103 NO. 8TH AVE.	64	1105	40				11	2	BLATT, KENNETH & DEBBI
108 NO. 8TH AVE.	62	1104	26				11	2	GOLDBERG, MARNIN & SHIRA
110 NO. 8TH AVE.	62	1104	23				11	2	TURANKSKY, MARC E & DEBORAH L
111 NO. 8TH AVE.	64	1105	43				11	2	SHAKARCHI, RICHARD J & LIBA E
117 NO. 8TH AVE.	64	1105	46				11	2	ATKIN, MICHEAL & SARITTE
122 NO. 8TH AVE.	62	1104	20				11	2	BENSON, ILANA B.
123 NO. 8TH AVE.	64	1105	49				11	2	GORBACH, ALINA & ROMAN
128 NO. 8TH AVE.	62	1104	17				11	2	WOLF, BARRY & SUSAN
129 NO. 8TH AVE.	64	1105	52				11	2	BARNDT, RICHARD & FRANCINE
132 NO. 8TH AVE.	62	1104	14				11	2	KATZ, BARRY & ROSA
135 NO. 8TH AVE.	64	1105	55				11	2	KELMAN, SHIRLEY & SHAPIRO, BERNICE
136 NO. 8TH AVE.	62	1104	11				11	2	BLEIER, CHAYA
141 NO. 8TH AVE.	64	1105	58				11	2	CARRINGTON, ENRIQUETA RODRIGUEZ
146 NO. 8TH AVE.	62	1104	8				11	2	PARELIUS, ANN P.
147 NO. 8TH AVE.	64	1105	61				11	2	SANCHEZ,PATRICIA & CELSO
153 NO. 8TH AVE.	65	1105	64				11	2	CHANOWITZ, BENJAMIN & JUDY
159 NO. 8TH AVE.	65	1105	67				11	2	HEYDEN, NORMAN & SHARON

Property Location	Page No.	Block No.	Lot No.	Lot Qualifier	Account No.	Zone	Tax Map	Property Class	Name of Owner
162 NO. 8TH AVE.	62	1104	7				11	2	GLINN, LOUIS & SHARON
165 NO. 8TH AVE.	63	1105	3				11	2	DELAMATER,ANDREW,DROUNGAS,ANASTASIA
208 NO. 8TH AVE.	59	1101	2				11	2	BESNER, EMANUEL & YEMIMA
210 NO. 8TH AVE	59	1101	3				11	2	KURTZ, ELIE & ELANA
10 NO. 9TH AVE	77	1303	18.01				13	2	PANDIAN, AHILA & RAVI
11 NO. 9TH AVE.	78	1304	24				13	2	SHERR, JOSEPH S. & ESTHER LAURA
16 NO. 9TH AVE	77	1303	15				13	2	GROSS, JONATHAN & WHITE, EDNA
21 NO. 9TH AVE	78	1304	27				13	2	GRIN, ABRAHAM D & WILLER, TOBINA R
24 NO. 9TH AVE	77	1303	12				13	2	ADLER, FRANKLIN L
27 NO. 9TH AVE	79	1304	29				13	2	HOROWITZ, LEO & DINA
28 NO. 9TH AVE	77	1303	9				13	2	TEITELBAUM,STEVEN & LILA
33 NO. 9TH AVE.	78	1304	1				13	2	GOLDBERG, LISA S.
101 NO. 9TH AVE	66	1106	39				11	2	RASPA,SALVATORE & ELIZABETH C.
105 NO. 9TH AVE.	66	1106	43				11	2	HAND, SETH & ANN
108 NO. 9TH AVE	64	1105	32				11	2	KAPLOW, MARK
109 NO. 9TH AVE	66	1106	46				11	2	BENZEL, HELENA
110 NO. 9TH AVE.	64	1105	29				11	2	SCHREIBER, BATSHEVA
111 NO. 9TH AVE	66	1106	49				11	2	GURSOY, KEMAL & MELIKE BAYKAL
113 NO. 9TH AVE.	66	1106	53				11	2	SCHNEIER, FRANCES
122 NO. 9TH AVE.	64	1105	26				11	2	SNYDER, VALERIE Y
126 NO. 9TH AVE	64	1105	23				11	2	ADLER, ROBERT J & KLEINMAN, TOBY G
129 NO. 9TH AVE	66	1106	55				11	2	JACOB, DAVID E. & EVELYN
134 NO. 9TH AVE.	63	1105	18				11	2	RODRIGUEZ, RAUL & AMANDA
144 NO. 9TH AVE.	63	1105	14				11	2	STONE FAMILY TRUST
145 NO. 9TH AVE.	66	1106	59				11	2	CEDERBAUM, NEIL & MAYA
150 NO. 9TH AVE	63	1105	9				11	2	ZAHAVI, AVI & LEAH-TRUSTEES
155 NO. 9TH AVE	66	1106	64				11	2	JASPAN, STEVEN & HILA
160 NO. 9TH AVE	63	1105	5				11	2	KRIEGER, EVA GOLD & ABE
165 NO. 9TH AVE.	65	1106	1				11	2	LEBOVICZ,RICHARD & BARBARA
17 NO. ADELAIDE AVE.	105	1704	55				17	2	MORRISSEY, P % MARKS PANETH, LLP
19 NO. ADELAIDE AVE.	105	1704	56				17	2	BARNES, STEPHEN A.
25 NO. ADELAIDE AVE.	105	1704	57				17	2	BUMBY, RICHARD
110 PARK PL	139	2201	38				22	2	HOROWITZ, LOUIS A & MACK,CLEO J E
111 PARK PL.	138	2201	30				22	2	HUME, NEIL & JOY WATKINS-
112 PARK PL.	139	2201	39				22	2	YANG, JUSTIN
115 PARK PL.	138	2201	29				22	2	DRAGO, PETER & PATRICIA
116 PARK PL.	139	2201	40				22	2	SCHNEIDER, LAURA & LABBAN, MAZEN
117 PARK PL	138	2201	28				22	2	MCGRAW,KIMBERLY & VOLPERT,YEVGENIY
118 PARK PL.	139	2201	42				22	2	ADDY,THOMAS E. JR.
119 PARK PL	138	2201	27				22	2	LUTZ, CHRISTINE
120 PARK PL	139	2201	43				22	2	ADDY, WILLIAM C & RICHARD H
121 PARK PL.	138	2201	26				22	2	TAPPEN, JANET M.
123 PARK PL.	138	2201	24				22	2	ROSSETTI, ELISA
125 PARK PL.	137	2201	23				22	2	SETTON, DAVID & ANNA
127 PARK PL	137	2201	22				22	2	BOYLAN, TIMOTHY & AANIKA
1408 PARKER RD	240	3901	4				40	2	ZHAI, MIN
1417 PARKER RD	256	4107	11				41	2	GLATTER,FREDEROC & BARBARA
1500 PARKER ROAD	250	4001	2				40	2	TRIANGLE LEARNING LLC
1503 PARKER RD	257	4108	13				41	2	LUU, DUNG
1509 PARKER RD	256	4108	12				41	2	SHABBIR, FARAH
1514 PARKER RD	250	4001	3				40	2	GOLUBCHICK,YOSEF & GOLUBCHIK,SHARON
1600 PARKER RD	251	4001	12.01				40	2	CHEN, SONG & YU, JUN
1601 PARKER RD	257	4109	5				41	2	OUYANG, YE & XU, RONGRONG
1605 PARKER RD.	257	4109	8				41	2	SINGER, JAMES & JOANNE
1607 PARKER RD	257	4109	6				41	2	INFANTE, YESENIA
1609 PARKER RD.	257	4109	7				41	2	JUST, CHESTER A & CONSTANCE L
1610 PARKER RD	251	4001	11				40	2	DIAMONDSTEIN, MARC I & SHARON
1615 PARKER RD.	258	4110	13				41	2	ROMANO, EILEEN PATRICIA DUFFY
1619 PARKER RD	258	4110	12				41	2	CLARK, CELINE & PETER
1620 PARKER RD.	250	4001	5				40	2	GROSSMAN, FORREST A & REBECCA CELIA
1625 PARKER RD	258	4110	11				41	2	NGUYEN, KIM H.
1701 PARKER RD	258	4111	13				41	2	OUYANG, HUI & REN XIANG DONG
1702 PARKER RD.	251	4002	19				40	2	LIN, JIN WEN & WANG, JIA SHUN
1704 PARKER RD.	251	4002	3				40	2	XU,AIGUO & HUANG, LIN
1711 PARKER RD.	258	4111	12				41	2	MULDOWNEY,ROBERT S. & LOREN S.
1800 PARKER RD.	251	4003	1				40	2	MADSEN,BARBARA
1 PARK VIEW TERRACE	128	2001	10.08				26	2	TRUB, JERROLD & MANES, TERRI H/W

Property Location	Page No.	Block No.	Lot No.	Lot Qualifier	Account No.	Zone	Tax Map	Property Class	Name of Owner
2 PARK VIEW TERRACE	127	2001	10.03				26	2	LIPSITZ, CHAIM
3 PARK VIEW TERRACE	128	2001	10.07				26	2	EHRlich, JONATHAN & MODIANO, RACHEL
4 PARK VIEW TERRACE	127	2001	10.04				26	2	SWAN, JUDITH & HECHT, MICHAEL
5 PARK VIEW TERRACE	127	2001	10.06				26	2	ROTHBERG, TERRY CHAZAN
6 PARK VIEW TERRACE	127	2001	10.05				26	2	HSU, JEN TING
2 PENZIAS PLACE	108	1802	1.02				18	2	FECHTER, ROBERT & LAURA
4 PENZIAS PLACE	108	1802	1.03				18	2	GOYAL, KRISHAN KUMAR & NAVITA
6 PENZIAS PLACE	108	1802	1.04				18	1	GADE, ANITA & SACHIN & SATYAJIT
8 PENZIAS PLACE	108	1802	1.05				18	2	HALL, DELVERLON & CROOM, TRAVALL
10 PENZIAS PLACE	108	1802	1.06				18	2	SANKARAN, MAHALAKSHMI & RAMAMOORTHY, P
12 PENZIAS PLACE	109	1802	1.07				18	2	CHOU, WU & WANG, JULIA QIZHI
14 PENZIAS PLACE	109	1802	1.08				18	2	GOLDMAN, ERIC & ROTELLA, KATIE
16 PENZIAS PLACE	109	1802	1.09				18	2	HAYES, L F & CHEN-HAYES, S & L
18 PENZIAS PLACE	109	1802	1.10				18	2	DAILEY, DERICK D & MATOS, YALIDY M
20 PENZIAS PLACE	109	1802	1.11				18	2	ZUYEV, ALEKSANDR & NATALIYA
22 PENZIAS PLACE	109	1802	1.12				18	2	ALEXANDER, PAUL G-TRUSTEE
24 PENZIAS PLACE	109	1802	1.13				18	2	KAR, ANURADHA REEMA
26 PENZIAS PLACE	109	1802	1.14				18	2	ENSMINGER, MICHAEL E & KRISTAN M
28 PENZIAS PLACE	109	1802	1.15				18	1	LIAN, FANG
30 PENZIAS PLACE	109	1802	1.16				18	2	SUKHDEO, ROHAN & SHAH, BINDI
32 PENZIAS PLACE	109	1802	1.17				18	2	CHARLES, CARLA M
34 PENZIAS PLACE	109	1802	1.18				18	2	JAN, JACK & WU, MING YUN
36 PENZIAS PLACE	109	1802	1.19				18	2	AYYALA, MANASA & SAHU, NOVNEET
38 PENZIAS PLACE	109	1802	1.20				18	2	ELLIOTTE, EARL & TAWANA & CANNON-PITTS, P
40 PENZIAS PLACE	110	1802	1.21				18	2	PRICE, MARTIN A & KATIE R
42 PENZIAS PLACE	110	1802	1.22				18	2	KIM, YONG & LEE, HWA WOOK
44 PENZIAS PLACE	110	1802	1.23				18	1	HIGHLAND CLIFFS, LLC
46 PENZIAS PLACE	110	1802	1.24				18	1	HIGHLAND CLIFFS, LLC
RARITAN & NO. 2ND AVE.	98	1603	46				16	15D	FIRST BAPTIST CHURCH
RARITAN AVE.	73	1207	29				12	1	BARNETT, LARRY & JOYCE
11-19 RARITAN AVE.	40	603	1				6	4C	PARKTOWNE GARDEN APARTMENTS (#202)
47 RARITAN AVE.	104	1704	54				17	4A	47 RARITAN LLC
55 RARITAN AVE.	104	1704	53				17	4A	55 RARITAN INVESTORS
60 RARITAN AVE.	105	1801	1			POD	18	4A	RACEWAY REALTY, LLC
65 RARITAN AVE.	104	1704	52				17	4A	RAREHIGH LLC
68-70 RARITAN AVE.	130	2101	4			POD	21	4A	LAURANO, MARC W & ELIZABETH
72 RARITAN AVE.	130	2101	3			POD	21	4A	WANG, JOAN
74 RARITAN AVE.	130	2101	2			POD	21	4A	NIGRO, CYNTHIA & FITZMAURICE, DONNA
75 RARITAN AVE.	104	1704	51.01				17	4A	HIGHLAND PROFESSIONAL BLG INC
78-80 RARITAN AVE	130	2101	1			POD	21	4A	PARK PLAZA REALTY LLC
85 RARITAN AVE	104	1704	50.01				17	4A	HIGHLAND PROFESSIONAL BLDG INC
100 RARITAN AVE	136	2201	1				22	4A	UNITY BANK
101 RARITAN AVE	104	1704	48				17	15C	HIGHLAND PARK BOROUGH
110 RARITAN AVE	139	2201	49				22	4A	JASHINSKY, BARBRA SCHWARTZ
114 RARITAN AVE.	139	2201	50				22	4A	114 RARITAN, LLC (STE 2-304)
115 RARITAN AVE	104	1704	47				17	4A	RICHARDS, C. & UBRY, DONALD C/O UBRY'S
118 RARITAN AVE	136	2201	2				22	2	CIPOT, FRANK H & CERMINARO, DOMINIC J
120-124 RARITAN AVE	136	2201	3				22	4A	HIGHLAND RARITAN LLC
125 RARITAN AVE.	104	1704	43				17	4A	BETHEL REALTY CORP.
126 RARITAN AVE	136	2201	4				22	4A	PGR REALTY LLC
127 RARITAN AVE.	104	1704	42				17	15C	BOROUGH OF HIGHLAND PARK
128 RARITAN AVE.	136	2201	8				22	4A	PGR REALTY LLC
130 RARITAN AVE	137	2201	9				22	2	LOMBARDI & LOMBARDI PA
133 RARITAN AVE.	104	1704	41				17	15C	HIGHLAND PARK BOROUGH
134 RARITAN AVE	136	2201	6				22	4A	LIONS GATE HOMES LLC C/O M LOMBARDI
138-148 RARITAN AVE	136	2201	7				22	4A	M&M REALTY PARTNERS AT HIGHLAND PAR
139 RARITAN AVE.	104	1704	36				17	4A	ANT REALTY LLC
141 RARITAN AVE.	104	1704	35				17	4A	GOOMER, RAVIMDER & P./SUITE 2-304
202 RARITAN AVE.	139	2202	1				22	4A	ALEX & ARTHUR HOLDINGS LLC
204 RARITAN AVE.	139	2202	2				22	2	MSKN PROPERTIES, LLC
208 RARITAN AVE.	139	2202	3				22	4A	208 RARITAN AVENUE LLC
209 RARITAN AVE.	97	1603	26				16	2	SHOEN, STEVEN & JUDITH
212 RARITAN AVE.	139	2202	4				22	15C	HIGHLAND PARK BOROUGH
215 RARITAN AVE.	97	1603	27				16	4A	SINTUMUANG, SAWAT & PRAPIN-TRUSTEES
217 RARITAN AVE.	97	1603	28				16	4A	SINTUMUANG, SAWAT & PRAPIN-TRUSTEES
219 RARITAN AVE.	97	1603	29				16	4A	BROKAW, BENITA A.
220 RARITAN AVE	141	2202	33.01				22	15C	BOROUGH OF HIGHLAND PARK-COMM. CTR

Property Location	Page No.	Block No.	Lot No.	Lot Qualifier	Account No.	Zone	Tax Map	Property Class	Name of Owner
222 RARITAN AVE.	141	2202	32.02				22	15C	BOROUGH OF HIGHLAND PARK-COMM CTR
223 RARITAN AVE.	98	1603	30				16	4A	HIGHLAND STAR LLC
226 RARITAN AVE.	139	2202	6.01				22	4A	PRAMER REAL ESTATE, LLC
227 RARITAN AVE.	98	1603	31				16	4A	NSE REALTY LLC
228 RARITAN AVE.	141	2202	34				22	2	DIAZ, ANTHONY F & THANSEE M
229-231 RARITAN AVE.	98	1603	32				16	4A	SYC REALTY LLC
232 RARITAN AVE.	140	2202	7				22	2	232 RARITAN AVENUE, LLC
233 RARITAN AVE.	98	1603	33				16	4A	JKI ENTERPRISE LLC
234 RARITAN AVE.	140	2202	8				22	4A	BROKAW, BENITA & LEONARD
237-241 RARITAN AVE.	98	1603	34				16	4A	JULIA IM C/O DBK HIGHLAND LLC
238 RARITAN AVE.	140	2202	9				22	4A	BROKAW, LEONARD S. & BENITA
240 RARITAN AVE.	141	2202	36				22	2	ALIEV, ALEX & UMAROVA, INDIRA
242 RARITAN AVE.	141	2202	37				22	4A	MANDALAZIS, KYRIAKOULIS
246 RARITAN AVE.	141	2202	38				22	4A	246 RARITAN AVENUE LLC
247 RARITAN AVE.	98	1603	36				16	4A	4RKIDZ, II LLC C/O POLOS
300 RARITAN AVE.	190	3001	1				30	4A	POMERANTZ PROPERTIES, L.P.
301-303 RARITAN AVE.	100	1604	47				16	4A	FIRST SAVINGS BANK,S.L.A./PROVIDENT
304 RARITAN AVE.	190	3001	2				30	4A	TANG ZHENG LLC
307 RARITAN AVE.	100	1604	46				16	4A	REBARBER, WAYNE
308 RARITAN AVE.	190	3001	3				30	4A	GOLDEN EAGLE FOUNDATION INC
309 RARITAN AVE.	100	1604	44				16	4A	309 RARITAN AVENUE LLC
311 RARITAN AVE.	100	1604	48				16	4A	311 RARITAN AVENUE, INC.
312-314 RARITAN AVE.	190	3001	4				30	4A	312-314 RARITAN AVE REALTY LLC
315 RARITAN AVE.	99	1604	24				16	4A	4RKIDZ LLC
320 RARITAN AVE.	191	3001	24				30	4A	MARPET LLP C/O DARIO PETRUCCI
321 RARITAN AVE.	100	1604	41				16	4A	CANDELARIA & CANDELARIA LLC
323 RARITAN AVE.	100	1604	40				16	4A	LEUNG, LYDIA
324 RARITAN AVE.	191	3001	23				30	4A	PETRUCCI, FRANCINE -TRUSTEE
325 RARITAN AVE.	100	1604	39				16	4A	MAKSAIFF LLC
327-337 RARITAN AVE	100	1604	38				16	4A	PINO FAMILY LP C/O ROSE PINO
330-334 RARITAN AVE	191	3001	17				30	4A	WINICK GARDENS LLC % RITE AID CORP
400 RARITAN AVE.	191	3002	1				30	4A	WACHOVIA CORPORATION C/O T REUTERS
401-413 RARITAN AVE.	84	1403	32				14	4A	HIGHLAND PROPERTY GROUP INC
406-418 RARITAN AVE	191	3002	2				30	4A	PARK TOWN CENTER LLC
415 RARITAN AVE.	84	1403	33				14	15D	CONGREGATION OHAV EMETH
420-424 RARITAN AVE	191	3002	3				30	4A	NASSAU WD IND %ENGIE INSIGHT MS7186
421 RARITAN AVE.	84	1403	36				14	4A	CAUSEWAY PMW L L C
425-431 RARITAN AVE.	84	1403	35				14	4A	CAUSEWAY PMW LLC-ATT:WEINBERG
433-435 RARITAN AVE	84	1403	38				14	4A	SELECTIVE MEDIA LLC
437 RARITAN AVE.	84	1403	39				14	4A	SELECTIVE MEDIA LLC
438-440 RARITAN AVE.	192	3002	7				30	4A	EQUIPCARE LIMITED LIABILITY CO
439-441 RARITAN AVE	84	1403	40				14	4A	SELECTIVE MEDIA LLC
501-505 RARITAN AVE	81	1402	1				14	4C	501 RARITAN AVE LLC
502 RARITAN AVE	196	3101	1				31	15D	TRANSFIGURATION OF THE LORD
509 RARITAN AVE	81	1402	3				14	4A	DONG XING LLC
511 RARITAN AVE	81	1402	4				14	4A	CHIS, ADRIAN C & ANCA R
513-515 RARITAN AVE	81	1402	5				14	4A	PARK DEVELOPMENT GROUP LLC
517 RARITAN AVE.	81	1402	7				14	4A	SX & LM INVESTMENT LLC
601 RARITAN AVE	74	1301	28				13	4A	HIGHLAND PIZZA, INC.
605-615 RARITAN AVE	74	1301	24				13	4A	GEROMETTA, JOHN & VICKY
702 RARITAN AVE.	231	3701	25				37	4A	JOSEPH RAK LLC C/O LUKOIL NO. AMER
705 RARITAN AVE	76	1302	28				13	4A	705 RARITAN AVENUE LLC
727 RARITAN AVE	76	1302	27				13	4A	727 RARITAN AVE ASSOC. C/O KLEE
729 RARITAN AVE.	76	1302	24				13	4A	CHOPER, JESSICA E & ETHAN & J-TRUST
800-802 RARITAN AVE	229	3701	3				37	4A	BANK OF AMERICA CORP REAL EST
801 RARITAN AVE.	78	1303	25				13	4A	801 RARITAN AVE LLC
808 RARITAN AVE.	230	3701	5				37	4A	PANICHELLA,GARY
811 RARITAN AVE	77	1303	20				13	4A	KIMGANEH INC
814-816 RARITAN AVE	230	3701	6				37	4A	814 RARITAN AVENUE LLC
818 RARITAN AVE	230	3701	12				37	2	QUIRK, JAMES F & JEANNE
820 RARITAN AVE.	230	3701	13				37	2	LAPIDES, ISRAEL S
822 RARITAN AVE.	230	3701	14				37	2	LAURANO, CARMON
900 RARITAN AVE.	231	3702	15				37	4A	900 RARITAN LLC
901 RARITAN AVE.	78	1304	20				13	4A	901 RARITAN ASSOCIATES LLC
922 RARITAN AVE	231	3702	19				37	2	CIPOT,FRANK H & CERMINARO,DOMINIC J
1001 RARITAN AVE	79	1305	17				13	4A	1001 RARITAN AVENUE LLC
1010 RARITAN AVE	232	3801	16				38	4A	2036 ROUTE 35 INC

Property Location	Page No.	Block No.	Lot No.	Lot Qualifier	Account No.	Zone	Tax Map	Property Class	Name of Owner
1010 RARITAN AVE	232	3801	17				38	4A	2036 ROUTE 35 INC
1015 RARITAN AVE	79	1305	9				13	4A	MAVJAV LLC
1018 RARITAN AVE	232	3801	2				38	4A	HIGHLAND INVESTMENT GROUP INC
1020 RARITAN AVE	232	3801	5				38	2	PISCIOTTA, JOHN & THOMAS
1021 RARITAN AVE.	70	1201	42				12	2	JNC.LIU LLC
1102 RARITAN AVE	232	3802	2			C	38	1	1102 RARITAN AVENUE LLC
1102 RARITAN AVE	233	3802	7			C	38	2	1102 RARITAN AVENUE LLC
1109 RARITAN AVE	70	1201	43				12	4A	JNC.LIU, LLC
1119 RARITAN AVE	70	1202	5				12	4A	S & D NAVE COMPANY LLC
1120 RARITAN AVE.	233	3803	1				38	2	SAVVA, ANDREAS S
1121 RARITAN AVE.	70	1202	9				12	2	VITAL MANAGEMENT AND CONSULTING LLC
1125 RARITAN AVE.	70	1202	10				12	4C	VITAL MANAGEMENT AND CONSULTING LLC
1126 RARITAN AVE.	233	3803	14				38	2	SERAFIN, MALGORZATA
1128 RARITAN AVE	233	3803	13				38	2	DAYAL, SUBAH
1131 RARITAN AVE	72	1205	12.01				12	15D	YESHIVA SHAAREI TZION
1132 RARITAN AVE	234	3804	12.01				38	2	SILVA, JOCELYN
1134 RARITAN AVE.	234	3804	10				38	4A	ALDA REALTY LLC
1136 RARITAN AVE.	234	3804	13				38	15F	GAULT,NANCY L.
1140 RARITAN AVE	234	3805	5				38	2	1140 RARITAN AVENUE LLC
1142 RARITAN AVE.	234	3805	7				38	2	CHOKEVIKRAIKIJ, KITISAK
1144 RARITAN AVE	234	3805	8				38	2	SAMUEL, MICHEL & ASHAMALLA, APPER
1149 RARITAN AVE	73	1207	17				12	4A	TRENTA, ROBERT
1150 RARITAN AVE	252	4101	5				41	4A	BEERS, DUANE A.
1151-1153 RARITAN AVE	73	1207	18				12	4A	FAVALE HOLDING LLC
1152-1154 RARITAN AVE	252	4101	6				41	4A	WHITE MOUNTAINS CRETANS FRATERNITY
1158 RARITAN AVE.	252	4102	1				41	2	QUYAM, MOHAMMED ABDUL
1160 RARITAN AVE	253	4102	16				41	2	LOPEZ, SANDRA
1161-1169 RARITAN AVE	73	1207	13				12	4A	JK ESTATE MANAGEMENT LLC
1162 RARITAN AVE	253	4102	17				41	2	BEY, BARBARA
1164 RARITAN AVE	252	4102	3				41	4A	MOSHKO ENTERPRISE LLC
1170 RARITAN AVE.	253	4103	1				41	4A	1170 ROUTE 27 REALTY LLC
1177-1191 RARITAN AVE	73	1207	25				12	4A	EZRI REALTY LLC
1200 RARITAN AVE.	253	4103	2				41	2	RAUSCH, HELEN
1201 RARITAN AVE.	73	1207	28				12	2	DEL ROCCO, RALPH
1202 RARITAN AVE	253	4103	3				41	4A	VIC/TIM INVESTMENTS LLC
1206 RARITAN AVE.	253	4103	4				41	2	1206 BRICKFRONT, LLC C/O CARMAN,T
1207 RARITAN AVE.	73	1207	30				12	2	BARNETT, LAWRENCE & JOYCE
1210 RARITAN AVE.	254	4103	8				41	2	HALL, GEORGE, JR
1214 RARITAN AVE	253	4103	5				41	4C	1218 RARITAN AVENUE LLC
1218 RARITAN AVE	253	4103	6				41	4C	1218 RARITAN AVENUE LLC
RARITAN AVE - REAR	100	1604	49				16	4A	309 RARITAN AVENUE LLC
REAR LOT	10	104	6.01				1	1	433 CLEVELAND AVE LLC
REAR LOT	10	104	6.02				1	1	433 CLEVELAND AVE LLC
RIVER FRONT	128	2001	17				20	15C	COUNTY OF MIDDLESEX
RIVER RD.	1	101	4				1	15C	COUNTY OF MIDDLESEX
RIVER RD.	1	101	6				1	15C	COUNTY OF MIDDLESEX
RIVER RD.	1	101	8				1	15C	COUNTY OF MIDDLESEX
RIVER RD.	1	101	10				1	15C	COUNTY OF MIDDLESEX
RIVER RD	1	102	8.01				1	4C	RUTGERS UNIVERSITY C/O W RICHARDSON
RIVER RD	1	102	9				1	15A	RUTGERS UNIVERSITY % REAL EST ADMIN
RIVER RD	1	103	4.02				101	15F	OVERLOOK @ HP CONDO ASSOC C/O CMC
RIVER RD	7	103	4.05				101	15F	OVERLOOK @ HIGHLAND PARK CONDO
RIVER RD	10	103	14				1	15C	AMTRACK CORP C/O R. SHORT
RIVER RD.	10	104	4				1	5A	PENN. R.R. CO. C/O TAX AGENT
RIVER RD.	10	104	5				1	15C	AMTRAK COMM. DEVELOP PROP CONTROL
RIVER RD.	10	104	6.03				1	15C	AMTRAK COMM. DEVELOP PROP CONTROL
RIVER RD	10	104	7.04				1	15C	AMTRACK CORP C/O R. SHORT
RIVER RD	10	105	7.02				1	15D	RABBI PESACH RAYMON YESHIVA
RIVER RD.	28	501	2				5	15C	COUNTY OF MIDDLESEX
RIVER RD.	28	501	3				5	15C	COUNTY OF MIDDLESEX
RIVER RD.	29	502	12				6	15C	BOROUGH OF HIGHLAND PARK
RIVER RD.	29	502	13				5	15C	COUNTY OF MIDDLESEX
RIVER RD.	29	502	14				5	15C	COUNTY OF MIDDLESEX
RIVER RD.	29	502	16				5	4A	P.S.E.G/CORP PROP DEPT.(T6B)
RIVER RD	40	602	20				6	15D	ST. MARY OF ZYROWICY CHURCH
1 RIVER RD	39	602	1				6	15C	BOROUGH OF HIGHLAND PARK
2 RIVER RD.	28	502	4				6	4C	RIVER LLC

Property Location	Page No.	Block No.	Lot No.	Lot Qualifier	Account No.	Zone	Tax Map	Property Class	Name of Owner
3 RIVER RD.	39	602	2				6	2	CERAS,ERIC B & FALLAHA,ANDREA
5 RIVER RD.	40	602	17				6	2	CHEN, XIAO E
7 RIVER RD.	40	602	18				6	2	YU, JINSHOU & LI, HONGHONG
9 RIVER RD.	39	602	9				6	15D	ST MARY OF ZROVICY CHURCH
19 RIVER RD.	40	602	19				6	15D	ST. MARY OF ZYROVICY CHURCH
20-40 RIVER RD.	29	502	6				6	15C	BOROUGH OF HIGHLAND PARK
31 RIVER ROAD	40	602	24				601	1	31 RIVER ROAD URBAN RENEWAL LLC
45 RIVER RD.	38	601	2				6	2	ELEFANTE, SONIA
48 RIVER RD.	29	502	10				6	15C	BOROUGH OF HIGHLAND PARK
49 RIVER RD.	38	601	1				6	2	SCHEMLING,ERIC & DEBORAH
50 RIVER RD.	29	502	11				6	15C	BOROUGH OF HIGHLAND PARK
51 RIVER RD.	41	701	11				7	2	MYERS, CAROLYN
433 RIVER RD	1	102	4				1	15F	CASTLE CONDOMINIUM ASSOCIATION
433 RIVER RD	1	102	4	D0001			1	4C	MERIEWOLD ASSOCIATES, LLC
433 RIVER RD	1	102	4	D0002			1	4A	KAPLAN & SONS CONST. CORP.
443 RIVER RD.	1	102	3				1	15D	FRANCIS E PARKER MEMORIAL HOME
RIVER FRONT-BOAT CLUB	128	2001	16				20	15C	COUNTY OF MIDDLESEX
RIVERVIEW AVE.	169	2506	18				25	1	SMULEWITZ,STANLEY & GRACEMARY
111 RIVERVIEW AVE.	169	2505	21				25	2	ROGERS, WALTER & KLINGER, S.
117 RIVERVIEW AVE.	168	2505	20				25	2	WEAVER, LISA R &TURNER,C J-TRUSTEES
123 RIVERVIEW AVE.	168	2505	18				25	2	WINER, JOHN J & NINA S
133 RIVERVIEW AVE.	168	2505	16				25	2	SHARMA, SHASHI BHUSHAN & SUNILA
137 RIVERVIEW AVE.	168	2505	15				25	2	FEINBLATT, STUART M & RENEE
141 RIVERVIEW AVE.	168	2505	13				25	2	FERRET FOUNDATION LLC
201 RIVERVIEW AVE	169	2506	3				25	2	RODERMAN, JEFFREY & AUDREY
211 RIVERVIEW AVE.	170	2506	24				25	2	BENEDEK, JOSEPH I. & KARA J.
221 RIVERVIEW AVE.	170	2506	22				25	2	OSTRIN, JOSHUA M & LESLIE
229 RIVERVIEW AVE	170	2506	19				25	2	BOTVINICK, SONDR A ESTATE OF
245 RIVERVIEW AVE	169	2506	17				25	2	SMULEWITZ, STANLEY & GRACEMARY
9 ROLFE AVE	253	4102	15				41	2	MUI, MICHAEL & ZHANG, JULIE ET AL
15 ROLFE AVE	253	4102	13				41	2	LIN, MEIXIAN
109 ROLFE AVE	256	4107	2				41	2	THOMPSON,KEVIN
117 ROLFE AVE	256	4107	4				41	2	SADE, SHLOMO & AMDUR,TOVA
123 ROLFE AVE	256	4107	10				41	2	SCIORTINO, ANGELINA & ROSARIO
9 SEVILLE AVE.	257	4109	2				41	2	STEPANOV, ANATOLI & GRETA
10 SEVILLE AVE	256	4108	5				41	2	HOFFMANN, RACHEL A
15 SEVILLE AVE	257	4109	4				41	2	JAFFE, GARY
16 SEVILLE AVE.	257	4108	14				41	2	411 E FAIRVIEW LLC
901 SHEP DR	34	503	43	C0901			501	2	ZHANG, ZHAOYUAN & CHEN, SHIYING
902 SHEP DR	34	503	43	C0902			501	2	DALSANIA, ROSHNI & RAJ
903 SHEP DR	34	503	43	C0903			501	2	DALE, BILLY REECE & ROJAS, PAULINA
904 SHEP DR	34	503	43	C0904			501	2	CHANG, PEISHIH
1001 SHEP DR	34	503	43	C1001			501	2	JAYARAM, ADARSH & SHETTI, ANUSHA
1002 SHEP DR	34	503	43	C1002			501	2	DONTULA,KARTHIK &MOTIWALE,AISHWARYA
1003 SHEP DR	34	503	43	C1003			501	2	SAMA, VENUVARDHAN R & NALLA, SWETHA
1004 SHEP DR	34	503	43	C1004			501	2	CHALLA, RAMANA & NAMPALLY, GOUTHAMI
1005 SHEP DR	34	503	43	C1005			501	2	UNDERBERG-DAVIS, SHARON JULIA
1101 SHEP DR	34	503	43	C1101			501	2	LI, KAI YUAN & XUE, JUN XI
1102 SHEP DR	34	503	43	C1102			501	2	KIM, MICHELE TONG
1103 SHEP DR	34	503	43	C1103			501	2	PENTAVALLI, SRINIVAS & JYOTHSNA
1104 SHEP DR	34	503	43	C1104			501	2	LI, ANG & WANG, CHEN
1105 SHEP DR	34	503	43	C1105			501	2	ZHENG, JING & LI, ZHONG YUAN
1201 SHEP DR	35	503	43	C1201			501	2	POTTER, JONATHAN & HEPBURN, ALEXA
1202 SHEP DR	35	503	43	C1202			501	2	HALDER, SHIRSHENDU & JAYATI
1203 SHEP DR	35	503	43	C1203			501	2	SHETTY, RAHUL & PAYAL
1204 SHEP DR	35	503	43	C1204			501	2	CHADA, VENKAT RAMANA
1205 SHEP DR	35	503	43	C1205			501	2	RAJAGOPALAN, KRISHNAN
32 SKYVIEW TERRACE	128	2001	15.03				20	2	ROSENBERG,MICHAEL & TERRI G.
36 SKYVIEW TERRACE	128	2001	15.04				20	2	EDERY,BARBARA WEISINGER
40 SKYVIEW TERRACE	128	2001	15.05				20	2	STORCH, MARC & STERN, KAREN
48 SKYVIEW TERRACE	128	2001	15.06				20	2	POLOS,H.JAMES & RITA
52 SKYVIEW TERRACE	128	2001	15.07				20	2	VELMAHOS,V.N.& P.
SO. 10TH AVE	209	3206	4				32	15C	BOROUGH OF HIGHLAND PARK
15 SO. 10TH AVE	232	3801	14				38	2	WEISS, LEORAH
17 SO. 10TH AVE.	232	3801	13				38	2	MAIN ST INVESTMENTS LLC
21 SO. 10TH AVE.	232	3801	12				38	2	GOLDMAN, GREGORY
102 SO. 10TH AVE.	231	3702	21				37	2	DE LA CRUZ, ALEJANDRO

Property Location	Page No.	Block No.	Lot No.	Lot Qualifier	Account No.	Zone	Tax Map	Property Class	Name of Owner
103 SO. 10TH AVE.	235	3806	1				38	2	MODERN ARCH MANAGEMENT CORP
105 SO. 10TH AVE.	235	3806	3				38	1	LANDANTE, ERNEST & GLORIA
107 SO. 10TH AVE.	235	3806	4				38	2	LANDANTE, ERNEST & GLORIA
109 SO. 10TH AVE.	236	3807	1				38	2	BOBEV, ALEXANDER & EMIL
110 SO. 10TH AVE	231	3702	22				37	2	LANDANTE,ERNEST & GLORIA
208 SO. 10TH AVE.	219	3601	10				36	2	PAPACHRISTOPOULO, ANGELIKI
209 SO. 10TH AVE.	222	3602	36				36	4C	VOLTURO GROUP,LLC
212 SO. 10TH AVE	219	3601	11				36	2	FRIED, ROBERT & ELLEN
216 SO. 10TH AVE.	219	3601	13.01				36	2	KEELS, DERRICK
222 SO. 10TH AVE.	219	3601	16				36	2	URIAS, MARIO & CARMEN P.
223 SO. 10TH AVE	221	3602	35.01				36	2	MILLER, MORDECAI & PENINA L
227 SO. 10TH AVE	222	3602	35.02				36	2	STEGEL, JAMIE
228 SO. 10TH AVE	219	3601	17.01				36	2	GAO,WEISHU & SUN, JUNHONG
230 SO. 10TH AVE	219	3601	17.02				36	2	BAI, ZHERUI & WU, WEICONG
233 SO. 10TH AVE.	221	3602	33				36	2	BRAY, MICHAEL & SARA
234 SO. 10TH AVE.	220	3601	21				36	2	SHARONI, SHILO & VERED
237 SO. 10TH AVE.	221	3602	31				36	2	GUTIERREZ, VICTOR & MARTHA
241 SO. 10TH AVE.	221	3602	29				36	2	ROJAS, ROGELIO, JR
244 SO. 10TH AVE.	220	3601	25				36	2	ESTEVE'S, LUIS & JESSICA
245 SO. 10TH AVE.	221	3602	27				36	2	CICCOLINI, MARIA LENA
249 SO. 10TH AVE.	221	3602	26				36	2	CHAN, KEN & WONG, HOI YEE
260 SO. 10TH AVE	210	3207	6				32	2	BANKS, TERRI MARIE
262 SO. 10TH AVE	210	3207	4.01				32	2	LIU, JIAN XUN & WU, YAN
266 SO. 10TH AVE	210	3207	3.01				32	2	LEKHAL, AZZEDDINE & SIHAM CHOUAI
SO. 11TH AVE.	233	3802	6			C	38	1	1102 RARITAN AVENUE LLC
10 SO. 11TH AVE.	232	3801	7				38	2	SOUTH ELEVENTH AVE LLC
13 SO. 11TH AVE.	233	3802	3.01				38	2	NANDA LIVING TRUST
16 SO. 11TH AVE	232	3801	8				38	2	STARCEVIC,DEJAN & KALAJDZIC,SLAVICA
110 SO. 11TH AVE	235	3806	7.02				38	2	DIETZ, KENNETH S & NICOLE S
120 SO. 11TH AVE	235	3806	6				38	2	KASLAVAGE, B.,LR & TAYLOR, ROBERT
121 SO. 11TH AVE	237	3808	2				38	15A	IRVING SCHOOL C/O BOARD OF ED
128 SO. 11TH AVE.	236	3807	6				38	15D	BOROUGH OF HIGHLAND PARK-FIRST AID
130 SO. 11TH AVE	236	3807	15.01				38	2	KONG, DENNIS & JUSTINE
210 SO. 11TH AVE.	221	3602	9				36	2	BLASINI, CARMEN
211 SO. 11TH AVE	224	3603	46				36	2	WANG, SHENG LIAN & CHENG, HIU MING
214 SO. 11TH AVE.	221	3602	11				36	2	MCGARRY, JANINE
215 SO. 11TH AVE	224	3603	47				36	2	VANCLEAF, JOHN & CHRISTINE
216 SO. 11TH AVE.	221	3602	13				36	2	GLOGOCHE'SKI, JAMIE & JEFFREY
218 SO. 11TH AVE.	221	3602	14				36	2	NASATKA, MELISSA V.
219 SO. 11TH AVE.	224	3603	49				36	2	KERESZTES, JOSEPH & ROSE
224 SO. 11TH AVE	221	3602	15				36	2	LI, XINYUN & YEH, TZUYUN
225 SO. 11TH AVE	224	3603	43				36	2	MAKRIDIS, ANASTASIA
229 SO. 11TH AVE	224	3603	41				36	2	LIVINGSTON, AMY & HUDSON, BRIAN
233 SO. 11TH AVE	224	3603	39				36	2	GRUETZE, WILLIAM
235 SO. 11TH AVE	223	3603	30.01				3601	2	CAI, ZONG YUEN & HAI WEN
236 SO. 11TH AVE	221	3602	18				36	1	JASSIN, LLC
237 SO. 11TH AVE	223	3603	30.02				3601	2	CAI, ZONG YUEN & HAI WEN
238 SO. 11TH AVE	221	3602	21				36	2	ZHANG, YONG & LING, YAN
239 SO. 11TH AVE	223	3603	30.03				3601	2	GAO, LENGXI
241 SO. 11TH AVE	223	3603	30.04				3601	2	HUANG, YIXIN & LIU, WENSHENG
243 SO 11TH AVE	223	3603	30.05				3601	2	4 HIGHPOINT LLC
245 SO 11TH AVE	223	3603	30.06				3601	2	JOSEPH, JOANNE
247 SO 11TH AVE	223	3603	30.07				3601	2	LI, JUN & XIAO, TING
248 SO. 11TH AVE.	221	3602	22				36	2	GUDZ, KOSTIANTYN
249 SO. 11TH AVE	224	3603	30.08				3601	2	MOLINSKI, ANNA
251 SO. 11TH AVE	224	3603	30.09				3601	2	CHAI, YI & LU, LAN
253 SO 11TH AVE	224	3603	30.10				3601	2	CHEN, JAMIE & GAO, AMY
255 SO. 11TH AVE	224	3603	30.11				3601	2	CHEN, CHUANGMING & XIA, HONGHUA
260 SO. 11TH AVE	219	3407	46				34	4C	ORCHARD GARDENS LLC. (STE#201)
16 SO. 1ST AVE	130	2101	10			POD	21	2	LORENZO, BENJAMIN & MARGARITA
19 SO. 1ST AVE.	138	2201	31				22	2	QURESHI, IMRAN I
20 SO. 1ST AVE	130	2101	11			POD	21	2	MILLER, ROBERT B & WHITT, ELLEN M
21 SO. 1ST AVE	138	2201	32				22	2	GLASS, CAREY & HILLARY
23 SO. 1ST AVE.	138	2201	33				22	4A	23 SOUTH FIRST AVENUE, LLC
26 SO. 1ST AVE	130	2101	12			POD	21	2	GRUMET, MARTIN
28 SO. 1ST AVE	130	2101	13			A	21	2	DOBIN, ASHER & SEEMA
30 SO. 1ST AVE	130	2101	14				21	2	AMANN, WILLIAM & MARIA

Property Location	Page No.	Block No.	Lot No.	Lot Qualifier	Account No.	Zone	Tax Map	Property Class	Name of Owner
31 SO. 1ST AVE	138	2201	34				22	2	KARAGJOZI, MICHAEL D & CATHY A
33 SO. 1ST AVE	138	2201	35				22	2	OSTRIN, JOSHUA & LESLIE N BLANK
34 SO. 1ST AVE	130	2101	15				21	2	MAHARAJ, SEUKARAN & MALTU
35 SO. 1ST AVE	138	2201	36				22	2	PITCHER,GEORGE R & LYNNE H
37 SO. 1ST AVE	138	2201	37				22	2	WEIS, MICHAEL & LISA
38 SO. 1ST AVE	131	2101	16				21	2	BRUSTEIN, SCOTT & NEIGEBOERN, LENORE
44 SO. 1ST AVE	131	2101	17				21	2	DARDIR, KHOLUD H & COAKLEY, SEAN T
100 SO. 1ST AVE	131	2101	18				21	2	PITCHER, GEORGE R. & LYNNE H.
103 SO. 1ST AVE.	141	2203	1				22	2	STEVENSON, ROBERT E. & PATRICIA S.
104 SO. 1ST AVE	131	2101	19				21	2	VAN ECKERT-CROWLEY, HELGA
107 SO. 1ST AVE.	143	2203	28				22	2	BLAU, HOWARD & RENA
108 SO. 1ST AVE.	131	2101	20				21	2	H.M.H. PARTNERSHIP
111 SO. 1ST AVE.	143	2203	27				22	2	PINIZZOTTO, CARMELA
112 SO. 1ST AVE.	131	2101	21				21	15D	PARK MIKVAH INC
114 SO. 1ST AVE.	131	2101	22				21	2	CROFT,ROXANNE G.F.
115 SO. 1ST AVE.	143	2203	26				22	2	SHAHIDI, AZRA & NADEEM
117-119 SO. 1ST AVE	143	2203	23				22	4A	HP PORTFOLIO LLC
118 SO. 1ST AVE	131	2101	23				21	2	SEHGAL, RADHIKA
120 SO. 1ST AVE	131	2101	24				21	2	RESESKA, PETER & THERESE
202 SO. 1ST AVE.	132	2102	1				21	2	REBARBER, ELLEN
205 SO. 1ST AVE	145	2301	1				23	2	BEREZIN, DMITRY & LEVKOVITCH, LIDIA
207 SO. 1ST AVE.	147	2301	28				23	2	LACY,CLIFTON & ELLEN
208 SO. 1ST AVE.	132	2102	3.01				21	2	TORNABENE,MICHAEL J & RICO,MARIA T
215 SO. 1ST AVE.	147	2301	27				23	2	ROSENTHAL, GERALD & MCGRATH, MEGAN
216 SO. 1ST AVE	132	2102	4				21	15D	CONGREGATION AHAVAS ACHIM
217 SO. 1ST AVE.	147	2301	26				23	2	LOHELT-SPIEGELMAN, TAMAR
300 SO. 1ST AVE	132	2103	1				21	2	LINEEN,PETER E & MARRERO-LAPIDUS,A
303 SO. 1ST AVE.	153	2304	4				23	2	DUFFY, DANIEL & ELAM, JENNIFER
304 SO. 1ST AVE.	132	2103	2				21	2	TRAUTMAN, MARK & SIFUENTES, BENIGNO
307 SO. 1ST AVE.	153	2304	3				23	2	NR CONSULTING LLC
308 SO. 1ST AVE	133	2103	3				21	2	MALEKI, MAJID & SABA, MANIJEH
311 SO. 1ST AVE.	153	2304	2				23	2	GOLDSTEIN, JOSHUA & BETHANY
313 SO. 1ST AVE.	153	2304	1				23	2	XIN, XIUQIANG
315 SO. 1ST AVE.	155	2304	33				23	2	BATISTA, LUIS GABRIEL & KOSE, BURCU
316 SO. 1ST AVE	133	2103	4				21	2	LESNEWICH, JOHN & BANU, LAURA
317 SO. 1ST AVE.	155	2304	32				23	2	VETRECIN, ANNMARIE
319 SO. 1ST AVE.	155	2304	31			A	23	2	MEKLIN, BRITTANY E & MICHAEL J
321 SO. 1ST AVE.	155	2304	30				23	2	CARR, JEFFREY F & FOSTER, KYLE T
323 SO. 1ST AVE.	155	2304	29				23	2	GUARD, ANNE & RICHARD
325 SO. 1ST AVE	155	2304	28				23	2	LAPIANA,FRANCIS L &O'CONNOR,CYNTHIA
327 SO. 1ST AVE.	155	2304	27				23	2	HUTCHINSON, THOMAS C, IV & VIRGINIA
400 SO. 1ST AVE	133	2103	5				21	2	WISE,MARK & GARD,MEREDITH
402 SO. 1ST AVE.	133	2103	6				21	2	GROSS, SETH S & ZIMMERMAN, LISA
404 SO. 1ST AVE.	133	2103	7				21	2	SALTER, BRANDEN & ROIG, IVANA
406 SO. 1ST AVE.	133	2103	8				21	2	URBACH, LINDA R
410 SO. 1ST AVE.	133	2103	9				21	2	ARENGER, ERIKA
411 SO. 1ST AVE.	156	2401	28				24	2	RASMUSSEN, CHRIS & JONES, JENNIFER
414 SO. 1ST AVE	133	2103	10				21	2	VAN HORN, CARL & CHRISTINE A
415 SO. 1ST AVE.	156	2401	27				24	2	FIRST AND HILL LLC
416 SO. 1ST AVE	133	2103	14				21	2	CRISS, HARRIET L
501 SO. 1ST AVE.	161	2404	12				24	2	LESLIE, GARY & JOYCE
504 SO. 1ST AVE	133	2103	15.01				21	2	JUNG, WOOJIN
509 SO. 1ST AVE	161	2404	11				24	2	CORDON, WALESKA
510 SO. 1ST AVE	133	2103	17				21	2	STEINHART, STEVEN & BONNIE
511 SO. 1ST AVE	161	2404	10				24	2	ROWEDDER, CECILIA A
515 SO. 1ST AVE	161	2404	9				24	4C	REGA 515 SOUTH 1ST AVENUE LLC
518 SO. 1ST AVE	133	2103	18				21	2	RESNICK, MASON & LORI-TRUSTEES
601-603 SO. 1ST AVE.	163	2501	27				25	2	SIMEN, D. & INGATE, M.
604 SO. 1ST AVE	133	2103	19				21	2	ROGERS,MICHAEL & GRAGEN,MARY ELLEN
606 SO. 1ST AVE	134	2103	20				21	2	MARSHALL, DIANE G.
607 SO. 1ST AVE.	163	2501	26				25	2	EPPS, CAMARA ROSE
610 SO. 1ST AVE	134	2103	21				21	2	CUNNINGHAM, ANDREW J
611 SO. 1ST AVE	163	2501	24				25	2	FINE, JOSHUA & JENNIE
612 SO. 1ST AVE	134	2103	22				21	2	VARLEJS, JANA
615 SO. 1ST AVE	163	2501	25				25	2	GRELE, GAILE
616 SO. 1ST AVE	134	2103	23				21	2	BARUH, HAIM & ROSANNE
700 SO. 1ST AVE	135	2104	1				21	2	YADIN-ISRAEL,A & SUROWITZ-ISRAEL,H

Property Location	Page No.	Block No.	Lot No.	Lot Qualifier	Account No.	Zone	Tax Map	Property Class	Name of Owner
701 SO. 1ST AVE.	165	2503	1				25	2	WEISS, URI
703 SO. 1ST AVE.	165	2503	2				25	2	MARC W LAURANO PREFERRED PROPERTIES
704 SO. 1ST AVE.	135	2104	2				21	2	SOLOMON, RUTH S
707 SO. 1ST AVE.	166	2503	23				25	2	RATYOSYAN,ARET & BATMAN-RATYOSYAN,N
710 SO. 1ST AVE.	136	2104	3				21	2	MELNICK,TODD G & BERNARD,BARBARA M
801 SO. 1ST AVE.	168	2505	1				25	2	GOSNELL, JASON R & LEVI, VICTORIA
802 SO. 1ST AVE.	136	2105	1				21	2	ROSS, DANIEL J & DANIELLA R
808 SO. 1ST AVE.	136	2105	2				21	2	SMITH, MADELYN R.
815 SO. 1ST AVE.	169	2505	23				25	2	815 SO. 1ST AVE.
10-14 SO. 2ND AVE	139	2201	47				22	4A	NDK REALTY LLC
11 SO. 2ND AVE	141	2202	31				22	15D	REFORMED CHURCH OF HP AFFORDABLE
16 SO. 2ND AVE	137	2201	11			CBD	22	2	LAURANO,CARMON & DEBORAH:TRUSTEES
18 SO. 2ND AVE.	137	2201	12				22	2	RAVEE, SAM & GALIA
19-21 SO. 2ND AVE	141	2202	29				22	15D	REFORMED CHURCH OF HP AFFORDABLE
19-21 SO 2ND AVE	141	2202	29.01	BLDG			4	15D	AFFORDABLE HOUSING CORP.
20 SO. 2ND AVE.	137	2201	13				22	2	STEVENSON, EDWARD & ANTOINETTE
22 SO. 2ND AVE	137	2201	14				22	2	LOVE, EVA & GEOFFREY
24 SO. 2ND AVE	137	2201	15				22	2	SEIDEL, DOUGLAS M & DENA K
25 SO. 2ND AVE.	141	2202	25				22	2	ROESENER,ROBERT & ELIZABETH
29 SO. 2ND AVE.	141	2202	28				22	2	WRIGHT,WILLIAM
31 SO. 2ND AVE.	141	2202	27				22	4A	KHARE, MADAN L
32 SO. 2ND AVE.	137	2201	16				22	2	VERTER, MICHAEL & MINNI
100 SO. 2ND AVE.	142	2203	10				22	15D	REFORMED CHURCH OF HIGHLAND PARK
101 SO. 2ND AVE.	143	2204	1				22	2	LOH, HAI-KUNG & KAI-HSUAN
105 SO. 2ND AVE.	144	2204	23				22	2	HIGHLAND PARK RENTALS LLC
108 SO. 2ND AVE.	142	2203	11				22	2	PATTERSON,GARTH I.& MELISSA
111 SO. 2ND AVE	144	2204	22				22	2	KREMEN, PHYLLIS S
112 SO. 2ND AVE.	142	2203	12				22	2	TRAPKUS, ISAAC DRYDEN & KIM, SUZY
114 SO. 2ND AVE.	142	2203	14				22	15D	REFORMED CHURCH HPAHC
115 SO. 2ND AVE.	144	2204	21				22	2	MONAHAN, MARY
117 SO. 2ND AVE.	144	2204	20				22	2	PETERSON, EMILY
118 SO. 2ND AVE	142	2203	15				22	2	MCFADDEN-DINICOLA,BRIAN&MICHELLE
120 SO. 2ND AVE.	142	2203	16				22	2	KRESSEL,KENNETH & ROBERTA
121 SO. 2ND AVE.	144	2204	19				22	2	STEINWEHR, ELISABET
201 SO. 2ND AVE	147	2302	1				2301	15F	LAFAYETTE CONDO % CORNER PROP MGMT
202 SO. 2ND AVE.	145	2301	10				23	2	VAIDYA, SAMIR S & ANJANETTE N
208 SO. 2ND AVE.	146	2301	11				23	2	HOLLENBACH,THOMAS B.& LILLIAN L.R.
214 SO. 2ND AVE.	146	2301	12				23	2	TRINH,DON & MARY
216 SO. 2ND AVE.	146	2301	13				23	2	HARTWYK, STEVEN & CARLA
222 SO. 2ND AVE.	146	2301	14				23	2	GEORGE, PHILIP G.
302 SO. 2ND AVE.	153	2304	12				23	2	BODE, SKYLER & MONROE, SHIRLY
303 SO. 2ND AVE.	150	2302	10				23	2	BAKSHI, ANITA & COLLERY, KEVIN
304 SO. 2ND AVE.	154	2304	13				23	4C	PARK RIDGE MNR LP C/O DEMATTEIS
305 SO. 2ND AVE	150	2302	13				23	2	ORENSTEIN,P.& J.
306 SO. 2ND AVE.	154	2304	14				23	2	GRANTZ, JASON & LEHMAN, ELEANOR
307 SO. 2ND AVE.	150	2302	11				23	2	ZHAO, YUJING
308 SO. 2ND AVE.	154	2304	15				23	2	CALA, FRANCIS & ROSEANN
309 SO. 2ND AVE.	150	2302	14				23	2	BOBEV, EMIL & CHARLENE
310 SO. 2ND AVE.	154	2304	16				23	2	ROMERO, ALVARO
311 SO. 2ND AVE.	150	2302	15				23	2	RECTO, AARON & MAY
313 SO. 2ND AVE	151	2302	16				23	2	CHAVEZ,MANUEL, & FARBER, CAROLINE
323 SO. 2ND AVE.	151	2302	17				23	2	SCHANZER, HENRY & SHEILA
401 SO. 2ND AVE	157	2402	1				24	2	BUZBEE, STEPHEN & DRISCOLL, MONICA
402 SO. 2ND AVE.	155	2401	2				24	2	COMOLLO, MARILYNN
404 SO. 2ND AVE	155	2401	3				24	2	BOTTON, MARK & BECKER, KAREN
406 SO. 2ND AVE.	155	2401	4				24	2	MCINERNEY-LIU, DEIRDRE N
407 SO. 2ND AVE.	157	2402	2.01				24	2	MCKAY, ELIZABETH A
408 SO. 2ND AVE.	155	2401	5				24	2	FRIEDMAN, MORTON & TOLA-TRUSTEES
409 SO. 2ND AVE.	157	2402	2.02				24	2	KUANG, ZEQI
410 SO. 2ND AVE	155	2401	6.01				24	2	TORNABENE, MICHAEL
412 SO. 2ND AVE	155	2401	9.01				24	2	BERNSTEIN, LESLIE-TRUSTEE
442 SO. 2ND AVE	156	2401	10				24	2	BERMAN, SCOTT & LISA
446 SO. 2ND AVE.	156	2401	11				24	2	MARKS,DEXTER & CAREN
481 SO. 2ND AVE	157	2402	12				24	4C	REGA 481 SOUTH 2ND AVENUE LLC
504 SO. 2ND AVE.	162	2404	20				24	2	LEBERKNIGHT, ALAN S.
507 SO. 2ND AVE.	157	2402	14				24	2	HAARBURGER, ROBERT B & SARA R
508 SO. 2ND AVE.	162	2404	21				24	2	LOVE, GEOFFREY & EVA M.

Property Location	Page No.	Block No.	Lot No.	Lot Qualifier	Account No.	Zone	Tax Map	Property Class	Name of Owner
512 SO. 2ND AVE.	162	2404	24				24	2	WANG, THOMAS & RAVICHANDRAN, KRITHIKA
524 SO. 2ND AVE.	162	2404	25				24	2	POLICASTRO, MICHAEL
525 SO. 2ND AVE.	157	2402	5				24	2	O'NEILL, E CAROL
526 SO. 2ND AVE.	162	2404	26				24	2	RELIABLE RENTALS LLC
528 SO. 2ND AVE.	160	2404	1				24	2	HADHAZY, ADAM & KHAHLIDRA
605 SO. 2ND AVE.	163	2502	1				25	2	CROFT, NANCY FRYER
610 SO. 2ND AVE.	162	2501	13				25	2	SABATINI, ROSELLA
613 SO. 2ND AVE.	165	2502	24				25	2	MANOLAKIS, ELIAS & KATERINA
615 SO. 2ND AVE.	165	2502	23				25	2	GILLERMAN, JOHN
701 SO. 2ND AVE.	168	2504	26				25	2	HORNSTEIN, JUSTIN M. AND SUSAN B.
702 SO. 2ND AVE.	165	2503	11				25	2	SUKHDEO, ROMESH CHANDRA & NAYOUNG
710 SO. 2ND AVE.	166	2503	13				25	2	LEVENSTEIN, ELI C & DEBRA H
711 SO. 2ND AVE.	167	2504	25				25	2	KUSHNER, LEONARD
712 SO. 2ND AVE.	166	2503	14				25	2	FLANNERY, MATTHEW & JEANETTE ENG
713 SO. 2ND AVE.	167	2504	24				25	2	BAUER, ROBERT C. & MIRIAM
800 SO. 2ND AVE.	168	2505	11				25	2	YU, CHING-RAY
801 SO. 2ND AVE.	169	2506	1				25	2	GETRAER, ANDREW D & JEAN R
804 SO. 2ND AVE.	168	2505	12				25	2	FREEDMAN, CAROL J.
201 SO. 2ND AVE UNIT 1	147	2302	1	C0002			2301	2	WESTON, MARY JEAN & BROWNSTEIN, Y
201 SO. 2ND AVE UNIT 10	148	2302	1	C0012			2301	2	ALBERT, BETHANN A-TRUST
201 SO. 2ND AVE UNIT 11	148	2302	1	C0013			2301	2	HLADUN, CAROL & MURRAY, ROSEANNA
201 SO. 2ND AVE UNIT 12	148	2302	1	C0101			2301	2	YANG, CHRISTINE
201 SO. 2ND AVE UNIT 14	148	2302	1	C0102			2301	2	HAIDVOGEL, DALE & JUDITH
201 SO. 2ND AVE UNIT 15	148	2302	1	C0103			2301	2	HOROWITZ, PERI
201 SO. 2ND AVE UNIT 16	148	2302	1	C0104			2301	2	SHRIER, GEORGE B.
201 SO. 2ND AVE UNIT 17	149	2302	1	C0105			2301	2	ADAMS, PAMELA A HEALEY
201 SO. 2ND AVE UNIT 18	149	2302	1	C0106			2301	2	SALAZAR, VANESSA M
201 SO. 2ND AVE UNIT 19	149	2302	1	C0107			2301	2	MELTON, JAMES MICHAEL
201 SO. 2ND AVE UNIT 2	147	2302	1	C0003			2301	2	DEL ROSARIO, C D&C E & STROM, M C&J C
201 SO. 2ND AVE UNIT 20	149	2302	1	C0108			2301	2	TIMMONS, CAROLYN M
201 SO. 2ND AVE UNIT 21	149	2302	1	C0109			2301	2	PETROVAN, SIMIOAN & DANIELA ETAL
201 SO. 2ND AVE UNIT 22	149	2302	1	C0110			2301	2	DEL ROSARIO, CESAR & CORAZON&ARIELLE
201 SO. 2ND AVE UNIT 23	149	2302	1	C0111			2301	2	DAVIS, REBECCA
201 SO. 2ND AVE UNIT 24	149	2302	1	C0112			2301	2	RENDSBURG, GARY A & MELISSA A
201 SO. 2ND AVE UNIT 25	149	2302	1	C0113			2301	2	MANTZ, JOANNE T
201 SO. 2ND AVE UNIT 26	149	2302	1	C0201			2301	2	LAGG, RICHARD & DOROTHY
201 SO. 2ND AVE UNIT 27	149	2302	1	C0202			2301	2	TODD, MARY BETH-TRUSTEE
201 SO. 2ND AVE UNIT 28	149	2302	1	C0203			2301	2	ELLIOTT, MICHAEL
201 SO. 2ND AVE UNIT 29	149	2302	1	C0204			2301	2	USACK, JAMES E
201 SO. 2ND AVE UNIT 3	147	2302	1	C0004			2301	2	SHAPIRO, STUART & GOWEN, ANNE
201 SO. 2ND AVE UNIT 30	149	2302	1	C0205			2301	2	CHAN, WILLIAM & CHIN, TIFFANI
201 SO. 2ND AVE UNIT 31	150	2302	1	C0206			2301	2	WILSON, LISA
201 SO. 2ND AVE UNIT 32	150	2302	1	C0207			2301	2	PARKER, CAROLINE J
201 SO. 2ND AVE UNIT 33	150	2302	1	C0208			2301	2	SHAPIRO, STUART & GOWEN, ANNE
201 SO. 2ND AVE UNIT 34	148	2302	1	C0019			2301	2	CHEN, TONY & KRZYZANOWSKA, AGATA
201 SO. 2ND AVE UNIT 35	148	2302	1	C0029			2301	2	MITTLEMAN, FRANCINE
201 SO. 2ND AVE UNIT 36	148	2302	1	C0039			2301	2	ROTHBAUM, PEGGY
201 SO. 2ND AVE UNIT 37	148	2302	1	C0049			2301	2	MARANO, ANTHONY
201 SO. 2ND AVE UNIT 38	148	2302	1	C0059			2301	2	MACKINNON, TIMOTHY D & DAVID
201 SO. 2ND AVE UNIT 39	148	2302	1	C0069			2301	2	KLAVER, HERBERT E & ANNETTE I
201 SO. 2ND AVE UNIT 4	147	2302	1	C0005			2301	2	ZANDSTEIN, MAX & WARREN, ANDREW J
201 SO. 2ND AVE UNIT 40	148	2302	1	C0079			2301	2	BROOKS, SPENCER
201 SO. 2ND AVE UNIT 41	148	2302	1	C0089			2301	2	POLLACK, AMEE
201 SO. 2ND AVE UNIT 5	147	2302	1	C0006			2301	2	SMITH, DAVID COLIN
201 SO. 2ND AVE UNIT 6	147	2302	1	C0008			2301	2	DELAURO, ROBERT & DIANE
201 SO. 2ND AVE UNIT 7	147	2302	1	C0009			2301	2	BESS, POLINA
201 SO. 2ND AVE UNIT 8	147	2302	1	C0010			2301	2	QUALLS, BARRY V & MOHAMED, TAREK M
201 SO. 2ND AVE UNIT 9	147	2302	1	C0011			2301	2	SOBKOWSKI, SHAWN
SO. 3RD AVE.	128	2001	11				26	15C	COUNTY OF MIDDLESEX
10 SO. 3RD AVE	141	2202	39				22	4A	8 SOUTH 3RD LLC
15 SO. 3RD AVE	190	3001	5				30	4A	ONE FIVE SOUTH LLC
16 SO. 3RD AVE.	140	2202	11				22	2	LIU, ZHICAI
17 SO. 3RD AVE	190	3001	6				30	15C	BOROUGH OF HIGHLAND PARK
20 SO. 3RD AVE.	140	2202	12				22	2	ZARRA, JAMES & VICTORIA
23 SO. 3RD AVE	190	3001	7				30	15C	BOROUGH OF HIGHLAND PARK
24 SO. 3RD AVE	140	2202	13				22	4C	SOUTH THIRD ASSOCIATES LLC
27 SO. 3RD AVE.	190	3001	8				30	2	LEIZ, ROBERT C II & KRISTIN M

Property Location	Page No.	Block No.	Lot No.	Lot Qualifier	Account No.	Zone	Tax Map	Property Class	Name of Owner
28 SO. 3RD AVE.	140	2202	14				22	2	CALLAHAN,III WILLIAM J. & ELAINE M.
31 SO. 3RD AVE	190	3001	9				30	2	CHIN, ALVIN & KELLY, ERIN
32 SO. 3RD AVE.	140	2202	15				22	2	WEISBERGER, HERMAN & ETHEL
35 SO. 3RD AVE	190	3001	10				30	2	ADAS,MICHAEL & JANE
36 SO. 3RD AVE.	140	2202	16				22	2	WEISBERGER, HERMAN & ETHEL
101 SO 3RD AVE	193	3003	1				30	15D	REFORMED CHURCH OF HIGHLAND PARK
104 SO. 3RD AVE.	144	2204	10				22	2	GALLINO, JOHN & ZOEANN
108 SO. 3RD AVE	144	2204	11				22	2	DIRKS-AMODEO, CAROLINE E
111 SO. 3RD AVE	193	3003	2				30	4C	HIGHLAND PARK GARDENS LLC
112 SO. 3RD AVE	145	2204	24				22	2	ROMANO, JOSEPH & EILEEN
116 SO. 3RD AVE.	145	2204	25				22	2	GONZALES, GARY & EKUSE
201 SO. 3RD AVE	183	2901	1				29	15D	HIGHLAND PARK CONSERVATIVE TEMPLE
208 SO. 3RD AVE.	153	2303	25				23	2	BREZAK, JOSEPH-TRUSTEE
212 SO. 3RD AVE.	152	2303	6				23	2	MELLEMA, TIMOTHY I
216 SO. 3RD AVE	152	2303	8				23	2	MARESCA, FRANCESCA MARY
220 SO. 3RD AVE.	152	2303	11				23	2	REYNOSO, RAMIRO & HEBERLEIN, ELIZA
223 SO. 3RD AVE.	185	2901	46				29	2	ROSENSTEIN, JUDITH E
224 SO. 3RD AVE	152	2303	13				23	2	GONIS,JOHN & PEGGY
228 SO. 3RD AVE.	152	2303	17				23	2	GOLDBLATT D. & BRETCKO, B.
229 SO. 3RD AVE.	185	2901	45				29	2	ARTUN,TUNA&CIHAN-ARTUN,FATMA BETUL
232 SO. 3RD AVE.	152	2303	18				23	2	BAR, OZ & WENDY
233 SO. 3RD AVE	185	2901	44				29	2	HYNEK, JOHN M
236 SO. 3RD AVE.	152	2303	20				23	2	FRANKLIN, HOWARD & GRINKORN, MALKA
237 SO. 3RD AVE	185	2901	43				29	2	STERNBERG, HARRIET & WILLIAM D
301 SO. 3RD AVE.	188	2903	1				29	2	JANG, DENNIS & WU, CHENCHEN
302-304 SO. 3RD AVE.	160	2403	36				24	2	BAR, OZ & WENDY
303 SO. 3RD AVE.	188	2903	2				29	2	PECKMAN, KEITH & REBECCA D
306-308 SO. 3RD AVE	160	2403	34				24	2	RIZITIS, MICHAEL & EVANGELIA
307-309 SO. 3RD AVE	188	2903	6				29	2	PARELIUS, JESSE & MICHELLE
310 SO. 3RD AVE.	160	2403	32				24	2	BORBAS, LASZLO & SARA
314-316 SO. 3RD AVE.	160	2403	30				24	2	BEKSI, MICHAEL S & REBECCA K
320 SO. 3RD AVE	160	2403	28				24	2	SORG, ADAM, JR
322-324 SO. 3RD AVE	160	2403	27				24	2	HASSAN, ABDUL
330 SO. 3RD AVE	160	2403	26				24	2	HUGHES, DAVID & MCDERMOTT, MELANIE
334 SO. 3RD AVE	160	2403	25				24	2	EGOZCUE,ANGEL R & GONZALEZ-LOPEZ,L
338 SO. 3RD AVE	160	2403	24				24	2	WEINGART, MICHAEL
342 SO. 3RD AVE	159	2403	23				24	2	SINGH, AJAY PRATAP & RAGINEE
348 SO. 3RD AVE	159	2403	22				24	2	POMPER, GERALD M
352 SO. 3RD AVE	159	2403	21				24	2	GREENFIELD,NORMA J.
411 SO. 3RD AVE	188	2903	5				29	2	RESESKA, PETER & THERESE SAULO
415 SO. 3RD AVE	188	2903	7				29	2	MILLER, ARTHUR H
419 SO. 3RD AVE	175	2705	17				27	2	KLERER,MARIANA
421 SO. 3RD AVE.	175	2705	15				27	2	SCHLISSERMAN, SUSAN
425 SO. 3RD AVE.	175	2705	13				27	2	ESHELMAN,KRISTIAN
427 SO. 3RD AVE	175	2705	11				27	2	KORNFELD, MICHAEL
429 SO. 3RD AVE.	174	2705	9				27	2	SCHULMAN, JEAN & PHILIP
433 SO. 3RD AVE.	174	2705	7				27	1	ROMANO, JOSEPH F. & GLADYS
437 SO. 3RD AVE	174	2705	5				27	2	COPACHIARYS, ANASTASIA
439 SO. 3RD AVE.	174	2705	3				27	2	DESANTIS, MADINE & SABOL, DON
441 SO. 3RD AVE.	174	2705	1				27	2	SCHATZ, NAOMI
501 SO. 3RD AVE	176	2706	17				27	2	MANOLAKIS,IOANNIS & ELENI
505 SO. 3RD AVE.	176	2706	15				27	2	PAPOUTSAKIS, BASILIOS
506 SO. 3RD AVE	164	2502	13				25	2	SILVER, ALAN J & ROBIN A
508 SO. 3RD AVE.	164	2502	14				25	2	BILELLO, JOSEPH M. & JOYCE M.
509 SO. 3RD AVE	176	2706	13				27	2	KOUNELIAS ASSOCIATES LLC
512 SO. 3RD AVE.	167	2504	12				25	2	STRUPINSKY, VLADIMIR
513 SO. 3RD AVE.	176	2706	11				27	2	AU, KA-NENG & EUNICE
517 SO. 3RD AVE.	176	2706	9				27	2	BOUKALO LLC
521 SO. 3RD AVE.	176	2706	7				27	2	BOUKALO LLC
524 SO. 3RD AVE.	167	2504	13				25	2	LINDSEY, KATHRYN A.
525 SO. 3RD AVE.	176	2706	5				27	2	REYES, JUAN & GOMEZ, LOURDES
529 SO. 3RD AVE.	176	2706	3				27	2	LIU, ZHI CAI
533 SO. 3RD AVE	175	2706	1				27	2	MAGUIRE, HELEN,WILLIAM & K.
603 SO. 3RD AVE	129	2001	25				26	2	SINGH,GURDEEP & VACCARELLI, BARBARA
21 SO. 4TH AVE	193	3002	34				30	1	WACHOVIA CORPORATION C/O T REUTERS
21 SO. 4TH AVE.	193	3002	35				30	1	WACHOVIA CORPORATION C/O T REUTERS
23 SO. 4TH AVE.	193	3002	33				30	2	PUSKAS, FRANK R & ELIZABETH D

Property Location	Page No.	Block No.	Lot No.	Lot Qualifier	Account No.	Zone	Tax Map	Property Class	Name of Owner
25 SO. 4TH AVE.	193	3002	32				30	2	HEINSDORF, STEPHEN & DIANE REH
27 SO. 4TH AVE	193	3002	31				30	2	27 SOUTH 4TH AVENUE LLC
29 SO. 4TH AVE.	193	3002	24				30	2	WERNYJ,ROMAN&HETLING-WERNYJ,ANDREA
30 SO. 4TH AVE.	190	3001	15				30	2	MOONEY, JAMES & NANCY E
31 SO. 4TH AVE.	193	3002	26				30	2	CONSOLO, JOSEPH C.
33 SO. 4TH AVE.	193	3002	28				30	4A	HEITLINGER, SANFORD
34 SO. 4TH AVE.	190	3001	14				30	4A	KREITMAN REALTY LLC
38 SO. 4TH AVE	191	3001	32				30	2	GREENE, SHMUEL & KUNZMAN, JILL
40 SO. 4TH AVE.	191	3001	31				30	2	FINALDI, DANIEL & PIETROBONO, JUDY
100 SO. 4TH AVE.	193	3003	3.01				30	2	MAJESKÉ,JOSEPH & WILLIAMS,JENNIFER
101 SO. 4TH AVE	194	3004	1				30	2	SCHWARTZ, DAVID & SARA
102 SO. 4TH AVE.	193	3003	4				30	2	GROSS, JEREMY A & RACIOPPI, MICHELE
103 SO. 4TH AVE	194	3004	3				30	2	LING, FENG & BIN, LAN-TRUSTEES
104 SO. 4TH AVE.	193	3003	5.01				30	2	ZIPPHOMM PROPERTIES LLC % S HOMMEL
107 SO. 4TH AVE.	194	3004	4				30	15F	MALKIEWICZ, KATHLEEN
108 SO. 4TH AVE.	194	3003	6				30	2	LUO, MING & YI, XIAOHONG
109 SO. 4TH AVE.	194	3004	5			RA	30	2	MATILSKY,TERRY & RUTH
111 SO. 4TH AVE.	194	3004	7				30	2	DEIS,FRANK & LOUISE
112 SO. 4TH AVE.	194	3003	12				30	2	LUO, MING & YI, XIAOHONG
114 SO. 4TH AVE.	194	3003	11				30	2	BOUHLAS, MARIA
115 SO. 4TH AVE	194	3004	8				30	2	COHEN, HAIM
116 SO. 4TH AVE	194	3003	8				30	2	LOEWENSTEIN,DAVID & ROBIN
117 SO. 4TH AVE	194	3004	9				30	2	CITTONI,ALBERT & ZIZI
203 SO. 4TH AVE	187	2902	51				29	4C	HP PORTFOLIO LLC
204 SO. 4TH AVE	184	2901	21				29	2	BERLIN, MITCHELL & ELAINE
206 SO. 4TH AVE.	184	2901	22				29	2	COHEN, MOSHE
208 SO. 4TH AVE.	184	2901	23				29	2	ZALOKOSTAS, G.,D.& A.
209-211 SO. 4TH AVE	187	2902	52				29	2	MILTFIN LLC
210 SO. 4TH AVE.	184	2901	24				29	2	HELLER, GARY & LAURIE
212 SO. 4TH AVE	184	2901	25				29	2	KAPLAN, GARY
213-215 SO. 4TH AVE	188	2902	53				29	2	MILTFIN LLC
214 SO. 4TH AVE	184	2901	26				29	2	EZR ASSOCIATES LLC
216 SO. 4TH AVE	184	2901	27				29	2	BODZIN, SANDY & GROSS, SHOSHANA
217 SO. 4TH AVE	186	2902	2.01				29	2	AARON, FIAMMA SITA
218 SO. 4TH AVE.	184	2901	28				29	2	BRYANT, HB
219 SO. 4TH AVE	186	2902	2.02				29	2	ROMANOSCHI,OVIDIU & SIMONA
220 SO. 4TH AVE.	184	2901	29				29	15F	GSH, INC
223 SO. 4TH AVE	187	2902	36				29	2	WANG, JINGQIANG & ZHAO, CAIFENG
224 SO. 4TH AVE.	184	2901	31				29	2	POLO, H JAMES & POLOS, RITA
225 SO. 4TH AVE	187	2902	35				29	2	RICCIO,MICHAEL E & MORIARTY,GINA M
226 SO. 4TH AVE.	184	2901	32				29	2	AXELBANK,JEFFREY H.& LORI FREEDMAN
227 SO. 4TH AVE	187	2902	34				29	2	POLLACK, SUSAN D
229 SO. 4TH AVE.	187	2902	32				29	2	ANDREWS, J.MARK & JEAN M.
231 SO. 4TH AVE	187	2902	31				29	2	ABRAMS, JOSHUA & RACHEL
232 SO. 4TH AVE.	184	2901	33				29	2	HALPERN,J&BOMZER,TOVA&GARY J&RENEE
233 SO. 4TH AVE.	186	2902	29				29	2	BRAUN, EDWARD IRA & LILAH
235 SO. 4TH AVE.	186	2902	28				29	2	ANDERSON,RICHARD O & ABBEY,KRISTEN
237 SO. 4TH AVE	186	2902	26				29	2	MONTE, LINDA
239 SO. 4TH AVE.	186	2902	25				29	2	COHEN, DEBORAH-TRUSTEE
241 SO. 4TH AVE.	186	2902	23				29	2	YU, JINSHOU & LI, HONGHONG
301 SO. 4TH AVE.	181	2804	11				28	2	METHVEN,BERNADETTE & COLLEEN
303 SO. 4TH AVE	181	2804	10.01				28	2	ISRAEL, PAUL B & LUCILLE
304 SO. 4TH AVE.	189	2904	38				29	2	VARGAS, MARIO
306 SO. 4TH AVE.	189	2904	39				29	2	RICHARDSON, SHAUN & KENESHA
307 SO. 4TH AVE	181	2804	8				28	2	BARKER, NIGÉL & PULIDO, ARNALDO
308 SO. 4TH AVE.	189	2904	40				29	2	SHIMONI, SHMUEL
309 SO. 4TH AVE	181	2804	7				28	2	UNGER, ALLAN & GROSS, RENEE
310 SO. 4TH AVE.	189	2904	41				29	2	GUEVARA, CRISTIAN G
311 SO. 4TH AVE.	181	2804	5				28	2	WINTER,MARK & SUSAN G.
312 SO. 4TH AVE.	189	2904	42				29	2	KESSOUS, JONATHAN
313 SO. 4TH AVE	181	2804	3				28	2	BUETTNER, HELEN M
400 SO. 4TH AVE	170	2701	16				27	2	YARMUSH, URI & TEICHER, RACHEL
410 SO. 4TH AVE.	170	2701	18				27	2	BLANK, ELIAHU & SHAVELSKY, MORIT
414 SO. 4TH AVE	170	2701	22				27	2	PLEETER, JACOB M
418 SO. 4TH AVE	170	2701	24				27	2	MARSH, JASON A & MORRIS, COLETTE
421 SO. 4TH AVE.	181	2804	1				28	2	GRAFOVA, IRINA BORISOVNA
500 SO. 4TH AVE.	171	2702	9				27	2	MANO, ITZHAK & HAGIT

Property Location	Page No.	Block No.	Lot No.	Lot Qualifier	Account No.	Zone	Tax Map	Property Class	Name of Owner
501 SO. 4TH AVE	182	2805	7				28	2	MOSKOWITZ,MORRIS & MARTHA
504 SO. 4TH AVE	171	2702	10				27	2	KESSLER, J & LUTZ-KESSLER, C
505 SO. 4TH AVE.	182	2805	5				28	2	GUAN, WEIHANG
508 SO. 4TH AVE	172	2702	11				27	2	SCHORR,PAULA & SEIGAL, KAREN
509 SO. 4TH AVE.	182	2805	3				28	2	BALAVRAM,STUART & LINDA
510 SO. 4TH AVE.	172	2702	12				27	2	MILLER, WADE & LUCY
514 SO. 4TH AVE.	172	2702	13				27	2	RYAN, SHARON
515 SO. 4TH AVE.	182	2805	1				28	2	YANG, DAZU
610 SO. 4TH AVE.	173	2703	20				27	2	BOLTON, PATRICK & STEWART, MAGGIE R
612 SO. 4TH AVE.	173	2703	22				27	2	MCMANUS-SMITH, MARY & KAREN
28 SO. 4TH AVE. UNITS A&B	191	3001	16				30	2	BAEZ, PAOLA
25 SO. 5TH AVE	197	3101	25				31	4A	GRAHAM, ARNOLD A. & PATRICIA A.
27 SO. 5TH AVE	197	3101	23				31	4A	REFUAH, INC.
29 SO. 5TH AVE.	197	3101	21				31	2	STEINBERG, JULIANN DONNELLY-TRUSTEE
30 SO. 5TH AVE.	192	3002	9				30	2	30 S 5TH AVE LLC
31 SO. 5TH AVE.	197	3101	19				31	2	KING, CHERNG CHANG & GAN, YALING
34 SO. 5TH AVE	192	3002	10				30	2	YABLONSKY, JOSEPH S & SHARON
35 SO. 5TH AVE.	197	3101	17				31	2	TULLI, VICTOR, JR
38 SO. 5TH AVE.	192	3002	11				30	2	YARMUSH, SHMUEL MORDECHAI
39 SO. 5TH AVE	197	3101	16				31	2	SROLOVITZ, CAREN
40 SO. 5TH AVE.	192	3002	12				30	2	PATEL, NEEL & KICA, VALBEN
42 SO. 5TH AVE.	192	3002	13				30	2	VELMAHOS, ALEXANDRA & DIMITRIOS
44 SO. 5TH AVE.	192	3002	15				30	2	SARMIENTO, GIOVANNI
102 SO. 5TH AVE.	196	3004	29				30	15D	CONGREGATION ETZ AHAIM
104 SO. 5TH AVE	196	3004	28				30	2	AHN, YOUNG JIN & KIM, WON HEE
106 SO. 5TH AVE.	195	3004	27				30	2	KILLPACK, PATRICIA & DANIEL
108 SO. 5TH AVE.	195	3004	25				30	2	SHELDON, BRETT & SHIRA
111 SO. 5TH AVE	201	3105	3				31	2	GESUMARIA, JACQUELYN C
112 SO. 5TH AVE	195	3004	24				30	2	ONKEN, BRIAN & ESPIRITU, C-TRUSTEES
114 SO. 5TH AVE	195	3004	23				30	2	DESBORDES, CHARLES
115 SO. 5TH AVE.	201	3105	4				31	2	MONUS, A & LIVINGSTON, B A
116 SO. 5TH AVE.	195	3004	22				30	2	MARIN,HUMBERTO & OLANDER MARCIA
118 SO. 5TH AVE	195	3004	21				30	2	CALLAN, JOSEPH
119 SO. 5TH AVE.	201	3105	6				31	2	SOHN, SANG KYOO & MIJUNG
120 SO. 5TH AVE	195	3004	20				30	2	NACHESCU, VOICHITA
200 SO. 5TH AVE.	188	2902	54.01				29	2	DRODY, MARLENE E.
202 SO. 5TH AVE.	188	2902	54.02				29	2	BIROSÍK, N S & WASSEF-BIROSÍK, L
207 SO. 5TH AVE.	204	3201	15.02				32	2	GORDON,MICHAEL & SHARI
221 SO. 5TH AVE	205	3201	30				32	15C	BOROUGH OF HIGHLAND PARK-BORO HALL
222 SO. 5TH AVE.	187	2902	39				29	15C	BOROUGH OF HIGHLAND PARK-POLICE
405 SO. 5TH AVE	205	3202	1.01				32	2	HE,CUIE
411 SO. 5TH AVE.	213	3301	107				33	2	HSIUNG, HAYDEN & TAN, XIN
412 SO. 5TH AVE.	177	2801	52				28	2	JORISSEN,ROBERT B & RUDMAN,LAURIE A
415 SO. 5TH AVE.	213	3301	105				33	2	FRIEDMAN, JOSEPH & CYNTHIA
416 SO. 5TH AVE.	177	2801	53				28	2	MOYAL,JOSEPH R. & RIFKA E.
419 SO. 5TH AVE.	213	3301	103				33	2	POSY, KENNETH & SHOSHANA
420 SO. 5TH AVE.	177	2801	54				28	2	NEMETH,JOSEPH & MARIA
423 SO. 5TH AVE.	213	3301	101				33	2	DORMAN, PAMELA
424 SO. 5TH AVE.	177	2801	55				28	2	ARVAY, SUSAN M & MCDONALD, SAMUEL J
427 SO. 5TH AVE.	213	3301	99				33	2	ADELSON, TAMI LYNNE
428 SO. 5TH AVE.	177	2801	56				28	2	BAKELAAR, PHILIP & KELLY, SARAH
431 SO. 5TH AVE.	213	3301	97				33	2	BARASCH, IRA & FISHMAN, ANNA
432 SO. 5TH AVE.	177	2801	57				28	2	LOCASTRO, MARGARET F
435 SO. 5TH AVE.	213	3301	95				33	2	DIAZ, ZENON LUIS & LLENIA
436 SO. 5TH AVE.	177	2801	58				28	2	BEN HAIM, MICHAEL & LISA
439 SO. 5TH AVE.	213	3301	93				33	2	FENG, SHI & FAN, XIAOCHUN
440 SO. 5TH AVE.	177	2801	59				28	2	DAZA, RAMIRO & TERESA R & VANESSA
443 SO. 5TH AVE	212	3301	91				33	2	SHRIER, A & R
444 SO. 5TH AVE	177	2801	60				28	2	ROMERO, CYNTHIA & SCAFFO, CONSUELO
447 SO. 5TH AVE.	212	3301	89				33	2	COHEN, ISAAC MARC & RACHEL
451 SO. 5TH AVE.	212	3301	87				33	2	ROSENTHAL, YAIR & GOLDDBERG, MARSHA
455 SO. 5TH AVE	212	3301	86				33	1	ROSENTHAL,YAIR & GOLDBERG,MARSHA
600 SO. 5TH AVE.	179	2802	27				28	2	HAUGERUD,ANGELIQUE
603 SO. 5TH AVE	212	3301	85				33	2	FAN, YU & LUO, HUA
608 SO. 5TH AVE.	179	2802	29				28	2	LIU, CHUNG KUANG & LEE, MEILUN
609 SO. 5TH AVE	212	3301	84				33	2	ICHETOVKIN, ILIA & MARINA
617 SO. 5TH AVE	212	3301	83				33	2	SACKROWITZ,H B&SACROWITZ,M-TRUSTEES

Property Location	Page No.	Block No.	Lot No.	Lot Qualifier	Account No.	Zone	Tax Map	Property Class	Name of Owner
703 SO. 5TH AVE	212	3301	82				33	2	PRINCE, EDWARD D. & ABBY F.
706 SO. 5TH AVE.	181	2803	52.04				28	2	YAN, HAIYING & ZHANG, WEIHONG
711 SO. 5TH AVE	212	3301	81				33	15C	BOROUGH OF HIGHLAND PARK
SO. 5TH AVE. GORE	205	3202	6				32	1	UNKNOWN
SO 6TH AVE	205	3201	39				32	15C	BOROUGH OF HIGHLAND PARK
SO. 6TH AVE.	205	3202	3				32	15C	BOROUGH OF HIGHLAND PARK
SO. 6TH AVE	213	3302	30				33	15C	BOROUGH OF HIGHLAND PARK
SO. 6TH AVE	213	3302	32				33	15C	BOROUGH OF HIGHLAND PARK
19 SO. 6TH AVE	199	3102	34				31	2	SWIFT, WILLIAM & GLAZER, NANCY
21 SO. 6TH AVE	198	3102	33				31	2	KRISTENSEN, BARBARA & HENNING & ETAL
22 SO. 6TH AVE	196	3101	6				31	2	MARATTA, I & M
23 SO. 6TH AVE.	198	3102	31				31	2	SCHMIDLING, MICHAEL & KELLY
24 SO. 6TH AVE	196	3101	8				31	2	JAKOPLIC, SUSAN K & DALTON, JOYCE M
27 SO. 6TH AVE.	198	3102	29				31	2	TSAKON, KOMNINOS
28 SO. 6TH AVE	196	3101	10				31	2	HAKAKIAN, DIANA ZIANS
31 SO. 6TH AVE	198	3102	27				31	2	WIRKERMAN, ERIC & JACQUELINE
32 SO. 6TH AVE.	197	3101	11				31	2	WEINTRAUB, ISADORE & ELKE
35 SO. 6TH AVE	198	3102	25				31	2	JOHNSON, STEVEN G
36 SO. 6TH AVE	197	3101	12				31	2	ABRAHAM, MARK & SANDRA
38 SO. 6TH AVE	197	3101	13				31	2	VAN DUSEN, E & E
39 SO. 6TH AVE	198	3102	24				31	2	TRACY, N. & TROISI, N. JR.
42 SO. 6TH AVE	197	3101	14				31	2	LEV, DAVID H. & ANDREA B.
106 SO. 6TH AVE	202	3105	15				31	2	VALERI, RITA M.
110 SO. 6TH AVE.	202	3105	13				31	2	WILSON, PHILLIP J. & ANGELICA S.
111 SO. 6TH AVE	202	3106	4				31	2	UNDERWOOD, LILIANA
114 SO. 6TH AVE.	201	3105	10				31	2	BOULANGER, PATRICK & PHYLLIS
118 SO. 6TH AVE	201	3105	8				31	2	RIZCO, PATRICK
203 SO. 6TH AVE.	205	3203	1				32	15C	HIGHLAND PARK BOROUGH
220 SO. 6TH AVE	204	3201	5				32	15C	BOROUGH OF HIGHLAND PARK
221 SO. 6TH AVE.	205	3203	3				32	15C	HOUSING AUTHORITY OF HIGHLAND PARK
239 SO. 6TH AVE	205	3203	12				32	15F	AHEPA-HIGHLAND PARK LLC/CONIFER RLTY
242 SO. 6TH AVE	205	3201	38				32	15C	HOUSING AUTHORITY OF HIGHLAND PARK
243 SO. 6TH AVE.	205	3203	22				32	2	STAPLETON, SHANTI
245 SO. 6TH AVE.	205	3203	23				32	2	HU, YAPING & GUO, SUZHEN
255 SO. 6TH AVE	205	3203	25				32	2	SHARP, ELIZABETH
257 SO. 6TH AVE.	205	3203	26				32	2	FISHER, FRANCES
261 SO. 6TH AVE	206	3203	27				32	15D	ASSOC. RETARDED CITIZENS/MIDDLESEX
603 SO. 6TH AVE	212	3301	76				33	15C	BOROUGH OF HIGHLAND PARK
609 SO. 6TH AVE	212	3301	77				33	15C	BOROUGH OF HIGHLAND PARK
617 SO. 6TH AVE	212	3301	78				33	15C	BOROUGH OF HIGHLAND PARK
703 SO. 6TH AVE	212	3301	79				33	15C	BOROUGH OF HIGHLAND PARK
711 SO. 6TH AVE	212	3301	80				33	15C	BOROUGH OF HIGHLAND PARK
SO. 7TH AVE	213	3302	31				33	15C	BOROUGH OF HIGHLAND PARK
SO. 7TH AVE	213	3302	33				33	15C	BOROUGH OF HIGHLAND PARK
2 SO. 7TH AVE.	197	3102	10				31	2	PAPE, WILLIAM P&JUILLENNE E WESTPHAL-
13 SO. 7TH AVE	200	3103	25				31	2	LEONTARAKIS, IOANNIS
15 SO. 7TH AVE.	200	3103	24				31	2	ALAM, SYED & HAMEED, ALIA
16 SO. 7TH AVE.	197	3102	12				31	2	WILSON, PHILLIP & ANGELICA
18 SO. 7TH AVE	197	3102	14				31	2	COSTAS-BAAY, ANDREA M
20 SO. 7TH AVE	198	3102	15				31	2	DIEZ, DONOVAN J. & MCLAIN, MARY C.
21 SO. 7TH AVE.	200	3103	22				31	2	JIANG, HUA
22 SO. 7TH AVE	198	3102	16				31	2	HAHN, WILLIAM
24 SO. 7TH AVE.	198	3102	17				31	2	BEBERMAN, MICHAEL & ROSLYN
25 SO. 7TH AVE	199	3103	20				31	2	CANZANO, JOSEPH & JILL
26 SO. 7TH AVE.	198	3102	18				31	2	WITTMER, DAVID J
27 SO. 7TH AVE	199	3103	18				31	2	ROESENER, ROBERT & ELIZABETH
30 SO. 7TH AVE	198	3102	19				31	2	DONAHUE, WILLIAM
32 SO 7TH AVE.	198	3102	21				31	2	BOWMAN, DAKOTAH
34 SO. 7TH AVE	198	3102	22				31	2	LI, BEN
111 SO. 7TH AVE.	203	3107	5				31	2	HARRISON, SHAWN
112 SO. 7TH AVE	202	3106	17				31	2	WILLIAMS, O. C/O ANGELIKA WILLIAMS
114 SO. 7TH AVE.	202	3106	11				31	2	CENCI, DOUGLAS & JACQUELYN
115 SO. 7TH AVE.	203	3107	8				31	2	HANTSOU LIS, LORENA
118 SO. 7TH AVE.	202	3106	10				31	2	ROJAS-CASTANEDA, R & ROJAS, B
119 SO. 7TH AVE.	203	3107	10				31	2	STAPLETON, SHANTI
200 SO. 7TH AVE	206	3203	51				32	2	BALIMTAS, KAAN E
201 SO. 7TH AVE	207	3204	36				32	15D	COMMUNITY ASSET PRESERVATION CORP

Property Location	Page No.	Block No.	Lot No.	Lot Qualifier	Account No.	Zone	Tax Map	Property Class	Name of Owner
205 SO. 7TH AVE	208	3204	37				32	2	SUNSHINE PROPERTIES XI LLC
213 SO. 7TH AVE.	206	3204	3				32	2	THOMAS, WILLIS
215 SO. 7TH AVE	206	3204	4				32	2	IVEY, MARY ANN
219 SO. 7TH AVE	206	3204	5				32	2	BELL, PATRICK & REATZ, MEREDITH
222 SO. 7TH AVE.	206	3203	43				32	2	SU, KANGHAI
223 SO. 7TH AVE.	206	3204	7				32	2	KO, JU CHIEH & LAI, T& TSAI, A & HSU, J
224-240 SO. 7TH AVE	206	3203	40				32	4C	224-240 7TH AVENUE HOLDINGS LLC
229 SO. 7TH AVE	206	3204	9				32	2	WALKER, DAVID JR & GERTRUDE
233 SO. 7TH AVE.	207	3204	10				32	2	SHAH, BHARVI
237 SO. 7TH AVE.	207	3204	13				32	2	SANCHEZ, JESUS A & GLORIA
241-243 SO. 7TH AVE	207	3204	14				32	4C	GUO, AY-LUEN & ZHOU, REN
242 SO. 7TH AVE	206	3203	38				32	2	ZHANG, CHAOWEN & YE, MIN YE
246-248 SO. 7TH AVE	206	3203	34				32	4C	246-248 SOUTH SEVENTH AVENUE LLC
251 SO. 7TH AVE.	207	3204	16				32	2	AWARI, ROWENA & CHAMEL
253 SO. 7TH AVE.	208	3204	40				32	2	BARMINKO, JEFFREY
254 SO. 7TH AVE	206	3203	32				32	2	GLUCK, TZVI HERSHEL & OLGA
255 SO. 7TH AVE.	208	3204	41				32	2	XU, ZHENGHONG
258 SO. 7TH AVE.	206	3203	29				32	2	MOUSSA, ALBERT & MIRIAM
394 SO. 7TH AVE.	211	3301	1				33	2	BICH, VADIM A & GANNA
396 SO. 7TH AVE	211	3301	3				33	2	MR NOAH'S ARCH LLC
400 SO. 7TH AVE	211	3301	5				33	2	JOHNSON, DONALD L & ELEANOR
402 SO. 7TH AVE	211	3301	7.01				33	1	POLLARD, JENNIFER & COFFMAN, JON
406 SO. 7TH AVE	211	3301	9.01				33	1	GAWLIK, JULIE
411 SO. 7TH AVE	215	3402	40				34	2	ALLEN, WM. JR. & CAROLE P.
412 SO. 7TH AVE	211	3301	11				33	2	GERSTMANN, ELENA
415 SO. 7TH AVE.	215	3402	38				34	2	MCKIETHEN, BARBARA
416 SO. 7TH AVE.	211	3301	13				33	2	WOLNIAK, MAUREEN
419 SO. 7TH AVE.	215	3402	36			3.05	34	2	NOVAS, ISAI & HELEN
420 SO. 7TH AVE.	211	3301	15				33	2	LAPIDUS, JAMES R
421 SO. 7TH AVE.	215	3402	34				34	2	XIONG, WEI & HUANG, BEI
424 SO. 7TH AVE.	211	3301	17				33	2	LEVISTER, DORIS E.
425 SO. 7TH AVE	214	3402	32				34	2	WILLIAMS, LM&MCGEE, DOROTHY&RODNEY N
428 SO. 7TH AVE.	211	3301	19				33	2	GAPPELBERG, STEPHEN&BENITA-TRUSTEES
431 SO. 7TH AVE.	214	3402	29				34	2	HOLZAPFEL, ROBERT & KERSHAW, KIMBERLY
432 SO. 7TH AVE.	211	3301	21				33	2	GOODING, ELFRIDA L & GLEN & ET AL
436 SO. 7TH AVE.	211	3301	23				33	2	HIRYA, ABBAS & EUNICE
437 SO. 7TH AVE	214	3402	25				34	2	REID, YENIT
440 SO. 7TH AVE.	211	3301	25				33	2	GRACIANO, JOSE A & LUCRECIA
SO. 8TH AVE.	209	3205	21				32	15C	BOROUGH OF HIGHLAND PARK
1 SO. 8TH AVE.	201	3104	26				31	2	KARAGAN, KEITH J. & SHARON A.
2 SO. 8TH AVE	199	3103	10				31	2	NICKEL, DENISE R
7 SO. 8TH AVE	201	3104	24				31	2	VARADY, DANIEL S & ELIZABETH L.
10 SO. 8TH AVE	199	3103	12				31	2	US BANK TRUST NA C/O RESICAP
11 SO. 8TH AVE	201	3104	23				31	2	ROLAND, ROSA CICERO
12 SO. 8TH AVE.	199	3103	14				31	2	FEKETE, JOSEPH A & GIZZI, ARIELLA L
14 SO. 8TH AVE	199	3103	16				31	2	ZAMORA, OMARIS Z & MEDINA, WILLIAM
15 SO. 8TH AVE	204	3108	1				31	2	FEDERAL NATIONAL MORTGAGE ASSOC
16 SO. 8TH AVE.	199	3103	17				31	2	BEEBE, LEEANN
100 SO. 8TH AVE.	203	3107	17				31	2	DAVIS, A&HELENE&SCHLESINGER, J&ESTHER
102 SO. 8TH AVE.	203	3107	15				31	2	FERRARA, ELLIDA & GIULIANO
108 SO. 8TH AVE	203	3107	9				31	2	VARADY, LOUIS S & YULIYA
109 SO. 8TH AVE.	204	3108	3				31	2	LI, WENTAI & YU, MEIHUA
111 SO. 8TH AVE	204	3108	4				31	2	BECKER, STEVEN
112 SO. 8TH AVE	203	3107	14				31	2	GUERREIRO, CARLA
115 SO. 8TH AVE.	204	3108	6				31	2	COHEN, CHAIM & ESTHER M
116 SO. 8TH AVE.	203	3107	13				31	2	ROCKE, JOHN
118 SO. 8TH AVE	203	3107	11				31	2	FOX, CHARLES J
119-123 SO. 8TH AVE	204	3108	7				31	2	BAMGBADE, KAYLA & EMMANUEL
200 SO. 8TH AVE	208	3204	44				32	2	FISHER, RICHARD M. & FRANCES L.
208 SO. 8TH AVE.	207	3204	32				32	2	JLY INVESTMENTS LLC
209 SO. 8TH AVE	208	3205	5				32	2	209 SOUTH 8TH AVENUE LLC
210 SO. 8TH AVE.	207	3204	31				32	2	KOVATCHEVA, MARLEZA
213 SO. 8TH AVE	208	3205	7				32	2	SAILOR, ROOSEVELT VANORAH
215 SO. 8TH AVE	208	3205	8				32	2	TOCZYLOWSKI, JAN & BARBARA
218 SO. 8TH AVE.	207	3204	30				32	2	BELKNAP, GAY
219 SO. 8TH AVE	209	3205	25				32	2	CHAVES, NAPOLEON&HERNANDEZ, ALEJANDRA
220 SO. 8TH AVE	207	3204	29				32	2	BURRELL, ROBERT I.

Property Location	Page No.	Block No.	Lot No.	Lot Qualifier	Account No.	Zone	Tax Map	Property Class	Name of Owner
221 SO. 8TH AVE	208	3205	11				32	2	YOUNG, ROBERT MICHAEL
222 SO. 8TH AVE.	206	3204	8				32	2	COLLIER, ALBERT III & JUANITA
227 SO. 8TH AVE.	208	3205	13				32	2	CICERO, ROSARIO
228 SO. 8TH AVE.	207	3204	27				32	2	PEARSON, HARRY L & TAMAR A
231 SO. 8TH AVE.	208	3205	14				32	2	FRANCIS, JAMES M
232 SO. 8TH AVE.	207	3204	25				32	2	O'BANION, KATHLEEN&KONIGES,KATHERINE
236 SO. 8TH AVE.	208	3204	43				32	2	GALE, ADRIAN & SHELLYANN
240 SO. 8TH AVE.	207	3204	24				32	2	MORRIS, LUCILLE
244 SO. 8TH AVE	207	3204	21				32	2	CASTRO, MANUEL & SADANA, IRENE
251 SO. 8TH AVE.	208	3205	15				32	4C	VOLTURO GROUP,LLC
253 SO. 8TH AVE	217	3405	28				34	2	CARR, W. JR. & BROCKETT, ANNE-MARIE
256 SO. 8TH AVE	207	3204	18				32	2	PANZARINO, CORTNEY
257 SO. 8TH AVE	217	3405	26				34	2	CULHANE, SUSAN H
260 SO. 8TH AVE.	215	3403	2				34	2	THOMPSON, GIDEON & KAREN L/E
261 SO. 8TH AVE	217	3405	24				34	2	CICEK, EVRIM
264 SO. 8TH AVE.	215	3403	4				34	2	GERBA, SCOTT
265 SO. 8TH AVE	217	3405	22				34	2	COOPER, KAREN CHRISTINE
408 SO. 8TH AVE	214	3402	9				34	2	CORDING, JOHN P & THALER, KATERI L
409 SO. 8TH AVE.	216	3404	35				305	2	BOZZETT, DANIEL ROBERT
412 SO. 8TH AVE.	214	3402	11				34	2	ADENIJI, MICHAEL & CATHERINE
413 SO. 8TH AVE.	216	3404	33				305	2	VILLEDA, JOSE & LUZ
416 SO. 8TH AVE.	214	3402	13				34	2	MILLER, LISA M
417 SO. 8TH AVE.	216	3404	31				34	2	CASTILLO, JUAN
420 SO. 8TH AVE.	214	3402	15				34	2	GRACIA, ANGEL N & FABRO, ALICIA E
421 SO. 8TH AVE	216	3404	29				34	2	NWADIKE, ANDREW
424 SO. 8TH AVE.	214	3402	17				34	2	SINGHA, SUBRATA
425 SO. 8TH AVE	216	3404	27				34	2	BROWNE, RHONDA
428 SO. 8TH AVE.	214	3402	19				34	2	MULLEN, EDWARD & JENNIFER SMITH
429 SO. 8TH AVE	216	3404	22				34	2	ERHARDT, TRACEY & TARANTO, STUART
432 SO. 8TH AVE	214	3402	21				34	2	MALYK,VICTOR & SELIVANOVA,N
433 SO. 8TH AVE	216	3404	23				34	2	WILLIAMS, SHARON
2 SO. 9TH AVE.	230	3701	15				37	2	ROSALES, JUANA M. & JUAREZ, M.X.
4 SO. 9TH AVE.	230	3701	16				37	2	DE BLASS, DELIA
6 SO. 9TH AVE.	230	3701	17				37	2	BHATTI,JASWINDER S & KAUR, DAVINDER
8 SO. 9TH AVE.	230	3701	19				37	2	LEE, YIU KEUNG & ZENG, SHI HAO
11 SO. 9TH AVE	231	3702	30				37	2	COWAN, CHARLES W & HOWARD, IRENE M
49 SO 9TH AVE	231	3702	20			C	37	4C	PLACID BROOK ASSOCIATES
112 SO. 9TH AVE.	204	3108	11				31	2	CAN HOLDINGS LLC
116 SO. 9TH AVE	204	3108	10				31	2	LEMBO, DEBRA
120 SO. 9TH AVE	204	3108	9				31	2	120 SOUTH 9TH AVENUE LLC
201 SO. 9TH AVE.	210	3206	10				32	2	AKEREDOLU, JULIUS O.
205 SO. 9TH AVE.	210	3206	9				32	2	BELNAVIS, DORIS & DAFNEY A.
209 SO. 9TH AVE.	210	3206	8				32	2	CHUNG, HOON & YUNG
210 SO. 9TH AVE.	209	3205	28			RA	32	2	JOHNSON, MORRIS F
213 SO. 9TH AVE.	210	3206	7				32	2	IVEY, RUBEN E
214 SO. 9TH AVE.	209	3205	27				32	2	MUNÍZ, COREY & ARNOLD & CINDY
216 SO. 9TH AVE.	209	3205	34				32	2	BEN-HAIM, ADAM SHALOM PHILIP
221 SO. 9TH AVE.	210	3207	8				32	2	HIGHSMITH, D C & ANNIE C-ESTATE OF
223 SO. 9TH AVE.	210	3207	9				32	2	MCMANUS-SMITH, MARY & KAREN
224 SO. 9TH AVE	209	3205	33				32	2	HALL, MARY
228 SO. 9TH AVE.	209	3205	32				32	2	MARTINEZ, EISIN & RUBIO, KENDDYL
231 SO. 9TH AVE	210	3207	2.01				32	2	ZHENG, JINYANG
232 SO. 9TH AVE.	209	3205	31				32	2	KÖHLER, THOMAS & TIFFANY
237 SO. 9TH AVE.	210	3207	2.02				34	2	ZHOU, DAN-LIN & ZHENG, JING WEN
243 SO. 9TH AVE.	219	3407	43				34	2	SIGCHA, LUIS M & NARCISA DEJESUS
249 SO. 9TH AVE.	219	3407	41				34	2	SUMMERS, REGINA S
252 SO. 9TH AVE.	216	3405	4				34	2	MORA, RODRIGO & GARY
253 SO. 9TH AVE	218	3407	38				34	2	DAVIS, JR, FRANKLIN
256 SO. 9TH AVE	216	3405	6				34	2	STEVENS, JONATHAN
257 SO. 9TH AVE.	218	3407	36				34	2	RARANTA, ADRIANA
260 SO. 9TH AVE.	216	3405	8				34	2	HUANG, YE & FAN, SAIHUA
261 SO. 9TH AVE	218	3407	34				34	2	RIZZA, GINA M & HERSCH, JEFFREY
264 SO. 9TH AVE	216	3405	10				34	2	DUFF, PETER & VITALINA
265 SO. 9TH AVE	218	3407	32				34	2	RUSSONIELLO, C & MAC GIBENY, M
268 SO. 9TH AVE	217	3405	12				34	2	BROWN, RONALD & LISA
269 SO. 9TH AVE.	218	3407	30				34	2	LONG, ALICE F.
408 SO. 9TH AVE	216	3404	9				34	2	FOSTER, ELSIE M.

Property Location	Page No.	Block No.	Lot No.	Lot Qualifier	Account No.	Zone	Tax Map	Property Class	Name of Owner
409 SO. 9TH AVE.	218	3406	35				34	2	LAWRENCE, ODESSA
413 SO. 9TH AVE	218	3406	33				34	2	BUSH, GEORGE JR & NELLIE
417 SO. 9TH AVE.	218	3406	31				34	2	ANDERSON,DANIEL & JOY E.
420 SO. 9TH AVE	216	3404	11				34	4C	VITAL MANAGEMENT AND CONSULTING LLC
421 SO. 9TH AVE.	218	3406	29				34	2	SOUTH NINTH AVE LLC
425 SO. 9TH AVE.	218	3406	27				34	2	NASH, SALLY
432 SO. 9TH AVE.	216	3404	19				34	2	SMITH, DONSHEA & VERONICA
123 SO. ADELAIDE AVE #1A	121	1903	10	C0101			1901	2	TABAK, STEVEN & ANDREA ISRAEL
123 SO. ADELAIDE AVE #1B	121	1903	10	C0102		A	1901	2	GORDON, JEAN G
123 SO. ADELAIDE AVE #1C	121	1903	10	C0103			1901	2	RAVEE, GALIA
123 SO. ADELAIDE AVE #1D	122	1903	10	C0104			1901	2	YUAN, MAY
123 SO. ADELAIDE AVE #1E	122	1903	10	C0105			1901	2	MAZER 1999 IRREVOC TRUST C/O SIEGEL
123 SO. ADELAIDE AVE #1F	122	1903	10	C0106			1901	2	CHARLES STREET N B LLC
123 SO. ADELAIDE AVE #1G	122	1903	10	C0107			1901	2	SETHI, DALBIR S & PERVESH
123 SO. ADELAIDE AVE #1H	122	1903	10	C0108			1901	2	CHARLES STREET NB LLC
123 SO. ADELAIDE AVE #1J	122	1903	10	C0110			1901	2	SOLODKIN, IOURI & GALINA
123 SO. ADELAIDE AVE #1K	122	1903	10	C0111			1901	2	RAVEE, GALIA
123 SO. ADELAIDE AVE #1L	122	1903	10	C0112			1901	2	SETHI, DALBIR & PERVESH K.
123 SO. ADELAIDE AVE #1M	122	1903	10	C0113			1901	2	KOLODZEI, NATALIA & TATIANA A
123 SO. ADELAIDE AVE #1N	122	1903	10	C0114			1901	2	KOLODZEI, NATALIA A.
123 SO. ADELAIDE AVE #1P	122	1903	10	C0116			1901	2	KESSOUS, MARILYN & BODNER, LEONARD
30 SO. ADELAIDE AVE #2A	110	1802	2	C0201			1801	2	BORJIAN, HABIB & MARYAM
123 SO. ADELAIDE AVE #2A	122	1903	10	C0201			1901	2	MENASHA, MOUSSA & EVELYN
30 SO. ADELAIDE AVE #2B	110	1802	2	C0202			1801	2	EHRlich, BERNARD & VERA
123 SO. ADELAIDE AVE #2B	122	1903	10	C0202			1901	2	EHRlich, ELINORE
30 SO. ADELAIDE AVE #2C	110	1802	2	C0203			1801	2	SCHWARTZ, NICHOLS
123 SO. ADELAIDE AVE #2C	122	1903	10	C0203			1901	2	KOOSHA-MIRSAIDI, REZA
30 SO. ADELAIDE AVE #2D	110	1802	2	C0204			1801	2	SCHENERMAN, ARLÈNE
123 SO. ADELAIDE AVE #2D	123	1903	10	C0204			1901	2	GINZBURG, FAINA
30 SO. ADELAIDE AVE #2E	110	1802	2	C0205			1801	2	LEFKOVITS, RACHEL-TRUSTEE
123 SO. ADELAIDE AVE #2E	123	1903	10	C0205			1901	2	DOBIN, MIRIAM
30 SO. ADELAIDE AVE #2F	110	1802	2	C0206			1801	2	KAYANA LLC
123 SO. ADELAIDE AVE #2F	123	1903	10	C0206			1901	2	SCHECTER, SUSAN DEBRA
30 SO. ADELAIDE AVE #2G	110	1802	2	C0207			1801	2	GOTTESMAN, GIZELLA
123 SO. ADELAIDE AVE #2G	123	1903	10	C0207			1901	2	LAWRENCE, LERNER-TRUSTEE
30 SO. ADELAIDE AVE #2H	110	1802	2	C0208			1801	2	BALDINGER, EDITH
123 SO. ADELAIDE AVE #2H	123	1903	10	C0208			1901	2	OLES, DEBORAH-TRUST & MIRIAM
30 SO. ADELAIDE AVE #2J	111	1802	2	C0209			1801	2	GUZMAN, LEILA-LR
123 SO. ADELAIDE AVE #2J	123	1903	10	C0210			1901	2	BERNSTEIN, ANDREW MARK
30 SO. ADELAIDE AVE #2K	111	1802	2	C0210			1801	2	FILHO, MARIA FERNANDA VENANCIO
123 SO. ADELAIDE AVE #2K	123	1903	10	C0211			1901	2	SRINIVAS VENIKAT HOLDNGS LLC
30 SO. ADELAIDE AVE #2L	111	1802	2	C0211			1801	2	BLUM, JAY R.
123 SO. ADELAIDE AVE #2L	123	1903	10	C0212			1901	2	SETHI, DALBIR & PERVESH
30 SO. ADELAIDE AVE #2M	111	1802	2	C0212			1801	2	DICKSTEIN, STANLEY R
123 SO. ADELAIDE AVE #2M	123	1903	10	C0213			1901	2	ROSSETTI, ELISA
123 SO. ADELAIDE AVE #2N	123	1903	10	C0214			1901	2	DRISCOLL, ROBERT J. JR.
123 SO. ADELAIDE AVE #2P	123	1903	10	C0216			1901	2	STREAMTECH PROPERTIES, LLC
30 SO. ADELAIDE AVE #3A	111	1802	2	C0301			1801	2	DEITCHER,DEVORA &MENAHEM&SCHRAGER,Z
123 SO. ADELAIDE AVE #3A	123	1903	10	C0301			1901	2	TABAK, STEVEN & ANDREA ISRAEL
30 SO. ADELAIDE AVE #3B	111	1802	2	C0302			1801	2	JAMEUX-JOYCE, JOSTIANE
123 SO. ADELAIDE AVE #3B	123	1903	10	C0302			1901	2	SCHREIBER, PHILIP
30 SO. ADELAIDE AVE #3C	111	1802	2	C0303			1801	2	NEIDERMAN, JUDITH
123 SO. ADELAIDE AVE #3C	123	1903	10	C0303			1901	2	TAN, VICTOR M
30 SO. ADELAIDE AVE #3D	111	1802	2	C0304			1801	2	ROTHSTEIN, EUGENIA
123 SO. ADELAIDE AVE #3D	124	1903	10	C0304			1901	2	LOOKSTEIN, ARLYNE
30 SO. ADELAIDE AVE #3E	111	1802	2	C0305			1801	2	EHRlich, BERNARD & VERA
123 SO. ADELAIDE AVE #3E	124	1903	10	C0305			1901	2	123 RAQUEL LLC
30 SO. ADELAIDE AVE #3F	111	1802	2	C0306			1801	2	BERGEN, MARSHALL & SHOSHANA
123 SO. ADELAIDE AVE #3F	124	1903	10	C0306			1901	2	RAVEE, GALIA
30 SO. ADELAIDE AVE #3G	111	1802	2	C0307			1801	2	SALINAS, LUIS MIGUEL & TORI KAREN
123 SO. ADELAIDE AVE #3G	124	1903	10	C0307			1901	2	KRAIZLER, JACQUELINE
30 SO. ADELAIDE AVE #3H	111	1802	2	C0308			1801	2	GOLDMAN, BERNARD B & JOAN F
123 SO. ADELAIDE AVE #3H	124	1903	10	C0308			1901	2	CHEFITZ, BERNICE L
30 SO. ADELAIDE AVE #3J	111	1802	2	C0309			1801	2	30 EDEN LLC
123 SO. ADELAIDE AVE #3J	124	1903	10	C0310			1901	2	HABER,SUSAN E
30 SO. ADELAIDE AVE #3K	111	1802	2	C0310			1801	2	KOPTYEV, GABRIEL & AKILOV, RADMILA
123 SO. ADELAIDE AVE #3K	124	1903	10	C0311			1901	2	ORSHAN, RACHEL

Property Location	Page No.	Block No.	Lot No.	Lot Qualifier	Account No.	Zone	Tax Map	Property Class	Name of Owner
30 SO. ADELAIDE AVE #3L	112	1802	2	C0311			1801	2	IANNAcone, MARY BETH
123 SO. ADELAIDE AVE #3L	124	1903	10	C0312			1901	2	APOSTOLAKIS, CHRISTINE
30 SO. ADELAIDE AVE #3M	112	1802	2	C0312			1801	2	HUTKIN,LYNN K&GAGNE,DANIEL C&STEVEN
123 SO. ADELAIDE AVE #3M	124	1903	10	C0313			1901	2	CAPDEVIELLE, MARIE
123 SO. ADELAIDE AVE #3N	124	1903	10	C0314			1901	2	SETHI, DALBIR & PERVESH
123 SO. ADELAIDE AVE #3P	124	1903	10	C0316			1901	2	CONNELLY, JOHN & MARLENE
30 SO. ADELAIDE AVE #4A	112	1802	2	C0401			1801	2	SELZER, GARY M & TARGOVE,MARGARET A
123 SO. ADELAIDE AVE #4A	124	1903	10	C0401			1901	2	LAWRENCE, LERNER-TRUSTEE
30 SO. ADELAIDE AVE #4B	112	1802	2	C0402			1801	2	FISCH, JOYCE
123 SO. ADELAIDE AVE #4B	124	1903	10	C0402			1901	2	TORNG, MING H & LIYIN L
30 SO. ADELAIDE AVE #4C	112	1802	2	C0403			1801	2	VERTER, MINI
123 SO. ADELAIDE AVE #4C	124	1903	10	C0403			1901	2	TEREZ, KELLY
30 SO. ADELAIDE AVE #4D	112	1802	2	C0404			1801	2	RIEGNER, IRENE
123 SO. ADELAIDE AVE #4D	125	1903	10	C0404			1901	2	GABEL-FRANK, EVE & WOHL, ELIEZER P
30 SO. ADELAIDE AVE #4E	112	1802	2	C0405			1801	2	GREENBERG, JACK
123 SO. ADELAIDE AVE #4E	125	1903	10	C0405			1901	2	KESSOUS, MARILYN & BODNER, LEONARD
30 SO. ADELAIDE AVE #4F	112	1802	2	C0406			1801	2	DECKMAN, SUSAN W & DANIELLE
123 SO. ADELAIDE AVE #4F	125	1903	10	C0406			1901	2	THOMPSON, CAROLE L.
30 SO. ADELAIDE AVE #4G	112	1802	2	C0407			1801	2	GRAPPEL, MARC
123 SO. ADELAIDE AVE #4G	125	1903	10	C0407			1901	2	KAUFMAN, REVA & IRVING
30 SO. ADELAIDE AVE #4H	112	1802	2	C0408			1801	2	WEISS, ARTHUR & BARBARA
123 SO. ADELAIDE AVE #4H	125	1903	10	C0408			1901	2	EHRlich, JONATHAN & RACHEL
30 SO. ADELAIDE AVE #4J	112	1802	2	C0409			1801	2	WANG, JIANFENG & SHI, WEIJIA
123 SO. ADELAIDE AVE #4J	125	1903	10	C0410			1901	2	ROBINS, NADINE & SHIFFMAN, MARCIA
30 SO. ADELAIDE AVE #4K	112	1802	2	C0410			1801	2	OCEAN AVENUE REALTY LLC
123 SO. ADELAIDE AVE #4K	125	1903	10	C0411			1901	2	WRIGHT, JOHN L
30 SO. ADELAIDE AVE #4L	112	1802	2	C0411			1801	2	KAYANA LLC
123 SO. ADELAIDE AVE #4L	125	1903	10	C0412			1901	2	FULLEM, LENA
30 SO. ADELAIDE AVE #4M	112	1802	2	C0412			1801	2	LIU,ELIZABETH YINGXIA & CHEN,JUTAO
123 SO. ADELAIDE AVE #4M	125	1903	10	C0413			1901	2	BRESLIN, PAUL
123 SO. ADELAIDE AVE #4N	125	1903	10	C0414			1901	2	BERNHEIM, JANE
123 SO. ADELAIDE AVE #4P	125	1903	10	C0416			1901	2	MEEHAN, SEAN J
30 SO. ADELAIDE AVE #5A	113	1802	2	C0501			1801	2	TKACH, VICTOR
123 SO. ADELAIDE AVE #5A	125	1903	10	C0501			1901	2	WALDMAN, ROY D & KARMELA
30 SO. ADELAIDE AVE #5B	113	1802	2	C0502			1801	2	LANTSMAN, IRENA
123 SO. ADELAIDE AVE #5B	125	1903	10	C0502			1901	2	CHARLES STREET NB LLC
30 SO. ADELAIDE AVE #5C	113	1802	2	C0503			1801	2	JAFFE, MEREDITH E
123 SO. ADELAIDE AVE #5C	125	1903	10	C0503			1901	2	CHARLES STREET NB LLC
30 SO. ADELAIDE AVE #5D	113	1802	2	C0504			1801	2	GLASSER, LOIS
123 SO. ADELAIDE AVE #5D	126	1903	10	C0504			1901	2	RODKIN,ROBERT L.
30 SO. ADELAIDE AVE #5E	113	1802	2	C0505			1801	2	TAMMAM, NESSIM & LYNN BURSKY
123 SO. ADELAIDE AVE #5E	126	1903	10	C0505			1901	2	BINIASHVILI, LIANA
30 SO. ADELAIDE AVE #5F	113	1802	2	C0506			1801	2	LAX, EMIL
123 SO. ADELAIDE AVE #5F	126	1903	10	C0506			1901	2	ALLAMAND, CAROLE S
30 SO. ADELAIDE AVE #5G	113	1802	2	C0507			1801	2	WEISS, J. & F.
123 SO. ADELAIDE AVE #5G	126	1903	10	C0507			1901	2	PRINCE, LILY
30 SO. ADELAIDE AVE #5H	113	1802	2	C0508			1801	2	FRANKEL,EPHRAIM & SANDRA
123 SO. ADELAIDE AVE #5H	126	1903	10	C0508			1901	2	MIRONOV, BERNARD
30 SO. ADELAIDE AVE #5J	113	1802	2	C0509			1801	2	ZUR, NIZAN & ERLBAUM-ZUR, PHYLLIS
123 SO. ADELAIDE AVE #5J	126	1903	10	C0510			1901	2	ROBERTS, SARA M
30 SO. ADELAIDE AVE #5K	113	1802	2	C0510			1801	2	COHEN STEVEN A
123 SO. ADELAIDE AVE #5K	126	1903	10	C0511			1901	2	GINSBURG, AMY
30 SO. ADELAIDE AVE #5L	113	1802	2	C0511			1801	2	SCHNEIDER, PAUL & REISNER, SUSAN
123 SO. ADELAIDE AVE #5L	126	1903	10	C0512			1901	2	LAURANO, MARC & ELIZABETH
30 SO. ADELAIDE AVE #5M	113	1802	2	C0512			1801	2	PINSKY, HAROLD MARK & ROSEMARY ANN
123 SO. ADELAIDE AVE #5M	126	1903	10	C0513			1901	2	PEREZ, JOSE A
123 SO. ADELAIDE AVE #5N	126	1903	10	C0514			1901	2	BARON, PAULA
123 SO. ADELAIDE AVE #5P	126	1903	10	C0516			1901	2	TABAK, LARA JOY & HAZAN, AMIT
30 SO. ADELAIDE AVE #6A	113	1802	2	C0601			1801	2	ALTMAN, ELEANOR G
30 SO. ADELAIDE AVE #6B	113	1802	2	C0602			1801	2	ARBIT, NORMA S-TRUST
30 SO. ADELAIDE AVE #6C	114	1802	2	C0603			1801	2	LEVINE,IRWIN & DAVID SETH, ETAL
30 SO. ADELAIDE AVE #6D	114	1802	2	C0604			1801	2	SEMENYSHYN, LYUDMYLA & DMYTRO
30 SO. ADELAIDE AVE #6E	114	1802	2	C0605			1801	2	PELEG, SHLOMO & JANET
30 SO. ADELAIDE AVE #6F	114	1802	2	C0606			1801	2	TARGOVE, JUDITH E
30 SO. ADELAIDE AVE #6G	114	1802	2	C0607			1801	2	KOHL, SHERYL
30 SO. ADELAIDE AVE #6H	114	1802	2	C0608			1801	2	SILVERMAN, ERIC H
30 SO. ADELAIDE AVE #6J	114	1802	2	C0609			1801	2	COHEN, SALLY BAUER

Property Location	Page No.	Block No.	Lot No.	Lot Qualifier	Account No.	Zone	Tax Map	Property Class	Name of Owner
30 SO. ADELAIDE AVE #6K	114	1802	2	C0610			1801	2	NYCA ASSOCIATES LLC
30 SO. ADELAIDE AVE #6L	114	1802	2	C0611			1801	2	GREENSPAN, MICHAEL E
30 SO. ADELAIDE AVE #6M	114	1802	2	C0612			1801	2	ASHFORTH,HANK R & FRANCISCO,GINA M
30 SO. ADELAIDE AVE #7A	114	1802	2	C0701			1801	2	SHIFRIN, DANIEL & ROSALYN
30 SO. ADELAIDE AVE #7B	114	1802	2	C0702			1801	2	PARGOT, LAWRENCE E & BARBARA C
30 SO. ADELAIDE AVE #7C	114	1802	2	C0703			1801	2	BALSAM, GARY & JEFFREY & IRENE-(LR)
30 SO. ADELAIDE AVE #7D	114	1802	2	C0704			1801	2	MERMELSTEIN, MARC
30 SO. ADELAIDE AVE #7E	115	1802	2	C0705			1801	2	POLINSKY, S & TRAEGER-POLINSKY, E
30 SO. ADELAIDE AVE #7F	115	1802	2	C0706			1801	2	HAAS, ALEXANDER
30 SO. ADELAIDE AVE #7H	115	1802	2	C0707			1801	2	CHANT,BETTYE
30 SO. ADELAIDE AVE #7J	115	1802	2	C0708			1801	2	PARRIS, SUSAN J-TRUSTEE
30 SO. ADELAIDE AVE #7K	115	1802	2	C0709			1801	2	LEBOVIC, PAULA AND DANIEL
30 SO. ADELAIDE AVE #7L	115	1802	2	C0710			1801	2	EHRlich, DANIEL
30 SO. ADELAIDE AVE #7M	115	1802	2	C0711			1801	2	ADLER, JOHN & BEATRICE
30 SO. ADELAIDE AVE #8A	115	1802	2	C0801			1801	2	COHEN, DEBORAH R-TRUSTEE
30 SO. ADELAIDE AVE #8B	115	1802	2	C0802			1801	2	HESSDORF, HARRIET ROSE & MICHAEL
30 SO. ADELAIDE AVE #8C	115	1802	2	C0803			1801	2	LEVIN, SUSANNA
30 SO. ADELAIDE AVE #8D	115	1802	2	C0804			1801	2	GLENN, SCOTT & WOODLOCK, ANDREA
30 SO. ADELAIDE AVE #8E	115	1802	2	C0805			1801	2	GROSS, BERNARD & HUTKIN, BALLARD
30 SO. ADELAIDE AVE #8F	115	1802	2	C0806			1801	2	PARKOFF, STEPHEN & BARBARA
30 SO. ADELAIDE AVE #8H	115	1802	2	C0808			1801	2	ADAR LIVING TRUST
30 SO. ADELAIDE AVE #8J	116	1802	2	C0809			1801	2	STEIN, BETTY JANE
30 SO. ADELAIDE AVE #8K	116	1802	2	C0810			1801	2	MOROZOV, STEVE
30 SO. ADELAIDE AVE #8L	116	1802	2	C0811			1801	2	KILSTEIN, STUART & HARRIET
30 SO. ADELAIDE AVE #8M	116	1802	2	C0812			1801	2	PANDEY, RAMESH C.
123 SO. ADELAIDE AVE #L2	121	1903	10	C0002			1901	2	MONROE, SHIRLEY
123 SO. ADELAIDE AVE #L3	121	1903	10	C0003			1901	2	MENASHA, MOUSSA & EVELYN
123 SO. ADELAIDE AVE #L4	121	1903	10	C0004			1901	2	HEINSDORF, STEPHEN & DIANE REH
123 SO. ADELAIDE AVE #L5	121	1903	10	C0005			1901	2	FEINBERG, FLORENCE
123 SO. ADELAIDE AVE #L6	121	1903	10	C0006			1901	2	LI, YILONG & ZHANG, XUEJIN
2 SO. ADELAIDE AVE.	108	1802	1.01				18	15F	HIGHLAND CLIFFS, LLC
3-7 SO. ADELAIDE AVE.	108	1801	39				18	2	GRUMET, GEORGE
9 SO. ADELAIDE AVE.	108	1801	38			POD	18	2	BRAILOVE, MICHAEL & KATHY
11 SO. ADELAIDE AVE.	108	1801	37			POD	18	2	SLOANE, NEIL J A &CUYLER,SUSANNA S
17 SO. ADELAIDE AVE.	108	1801	36			POD	18	4A	17 S ADELAIDE ASSOCIATES LLC
23 SO. ADELAIDE AVE.	106	1801	5.01			POD	18	2	BELKIN, KRISTIN L.
29 SO. ADELAIDE AVE.	108	1801	35			A	18	4C	TENGRI INVESTMENTS LLC
30 SO. ADELAIDE AVE.	110	1802	2				1801	15F	RIVER RIDGE CONDO ASSOC.
30 SO. ADELAIDE AVE.	110	1802	2	C0001			1801	2	RIVER RIDGE CONDO ASSN.
35 SO. ADELAIDE AVE.	108	1801	34			A	18	2	MANANSALA, MARIA
39 SO. ADELAIDE AVE.	108	1801	33				18	2	THEIRINGER, ROLF & HEATHER
43 SO. ADELAIDE AVE.	108	1801	32				18	4C	BALDACCINI, PHILIP J
44 SO. ADELAIDE AVE.	116	1802	4				18	2	LEICHENKO, ROBIN
45 SO. ADELAIDE AVE.	107	1801	31				18	2	BALDACCINI, SHIRYN & AZIMOV, F & K
50 SO. ADELAIDE AVE.	116	1802	5				18	2	ROSENTHAL, MARK A & ELLY
51 SO. ADELAIDE AVE.	107	1801	30				18	2	RUBIN, BENJAMIN N
52 SO. ADELAIDE AVE.	116	1802	6				18	2	AMARHANOW, OSCHUR & ISABELLE
55 SO. ADELAIDE AVE.	107	1801	29				18	2	SHELDON, MICHAEL H & D'ARCANGELO, G
59 SO. ADELAIDE AVE.	107	1801	28				18	2	REFORMED CHURCH OF HP AFFORDABLE H
62 SO. ADELAIDE AVE.	117	1803	9				18	2	KACZMARSKI, JARRETT
63 SO. ADELAIDE AVE.	106	1801	15.01				18	2	HIRNIAK,JAROSLAW & DAVIDSON,HARRIET
66 SO. ADELAIDE AVE.	117	1803	10			A	18	2	RUBIN, STEVE L
69 SO. ADELAIDE AVE.	106	1801	16.01				18	2	HAGIN, CHRISTOPHER JOSEPH
70 SO. ADELAIDE AVE.	117	1803	11			A	18	2	MALOMET, ELLIOT
76 SO. ADELAIDE AVE.	117	1803	12			A	18	4C	ADELAIDE ARMS LLC
77 SO. ADELAIDE AVE.	107	1801	26				18	2	GI SOUTH ADELAIDE PROPERTY LLC
83 SO. ADELAIDE AVE.	107	1801	25				18	2	BALLENTINE, DEBRA S & BRIAN C
85 SO. ADELAIDE AVE.	107	1801	24			A	18	2	GELLMAN, PETER
88 SO. ADELAIDE AVE.	117	1803	13			A	18	2	FELTRIN, JUAN C & MARTHA L
91 SO. ADELAIDE AVE.	107	1801	23			A	18	2	GUARNACCIA, PETER J & MELAMED,LINDA
95 SO. ADELAIDE AVE.	107	1801	22			A	18	2	WEBSTER, JOHN & CONSTANCE
106 SO. ADELAIDE AVE	117	1803	14			A	19	4C	CEDAR HOLDING ASSOCIATES
107 SO. ADELAIDE AVE.	120	1903	2				19	2	OROS, KATALIN
109 SO. ADELAIDE AVE.	120	1903	1			A	19	2	SMULÉWITZ, HENRY & KYRENE
113 SO. ADELAIDE AVE	127	1903	15				19	2	MARANCA, SANTA
115 SO. ADELAIDE AVE	126	1903	14				19	2	FOOTERMAN, J & G
119 SO. ADELAIDE AVE	126	1903	13				19	2	CUI, XIN & FAN, YONGJUN








Property Location	Page No.	Block No.	Lot No.	Lot Qualifier	Account No.	Zone	Tax Map	Property Class	Name of Owner
190 SO. ADELAIDE AVE	117	1803	15				19	15C	BOROUGH OF HIGHLAND PARK
203 SO. ADELAIDE AVE	119	1902	2				19	2	REYNOLDS, REBECCA B
204 SO. ADELAIDE AVE	117	1901	2				19	15C	BOROUGH OF HIGHLAND PARK
205 SO. ADELAIDE AVE.	119	1902	1			A	19	2	ECHEVERRIA, BYRON R & NINA S
206 SO. ADELAIDE AVE	117	1901	3				19	2	PINGITOR, BRYAN V & AUSTRIA, JOSEPH
207 SO. ADELAIDE AVE.	119	1902	3				19	2	WONG, RONALD & NAPIS
210 SO. ADELAIDE AVE	117	1901	1			A	19	2	PATTI, VIOLET
214 SO. ADELAIDE AVE	118	1901	10				19	2	SEARS, TAMARA
215 SO. ADELAIDE AVE.	119	1902	4				19	2	MILLER, BARBARA
216 SO. ADELAIDE AVE.	118	1901	4				19	2	MADDOX, SCOTT
217 SO. ADELAIDE AVE.	119	1902	5				19	2	GORDON, SAMUEL & RUTH A., ESTATE OF
218 SO. ADELAIDE AVE	118	1901	5				19	2	FINK, WARREN L. & LISA ANN
219 SO. ADELAIDE AVE.	119	1902	6				19	2	SARZEN, ARTHUR & JACQUELINE A
220 SO. ADELAIDE AVE	118	1901	6				19	2	ZITTER, SHOSHANA A&BERKOVITZ, ABRAHAM
225 SO. ADELAIDE AVE.	119	1902	7				19	2	VOGEL, ELIZABETH H. & JOHNSEN DANIEL
226 SO. ADELAIDE AVE	118	1901	7				19	2	LILLICRAPP, WILLIAM & ENZA
227 SO. ADELAIDE AVE.	119	1902	8			A	19	2	ETTA MARCIA GREENHOUSE LIVING TRUST
230 SO. ADELAIDE AVE	118	1901	8				19	2	DANEY, JEWEL & PAGE, MARY S.
231 SO. ADELAIDE AVE.	119	1902	9				19	2	MAYNARD, MICHAEL & SENKO
232 SO. ADELAIDE AVE	118	1901	9				19	2	MASUR, LOUIS P. & JANIE P.
237 SO. ADELAIDE AVE	119	1902	10				19	2	STRASSMAN, BARBARA K
240 SO. ADELAIDE AVE	127	2001	1				20	2	AARON, JEFFREY & GAIL
245 SO. ADELAIDE AVE	129	2003	7				20	2	PARKER, ANITA
251 SO. ADELAIDE AVE	130	2003	12				20	2	GREGOR, VALENTINA, ESTATE OF
252 SO. ADELAIDE AVE.	127	2001	2.01				20	1	AARON, JEFFREY & GAIL
254 SO. ADELAIDE AVE	127	2001	3.01				20	2	RENNA, JEREMY & TOBY
257 SO. ADELAIDE AVE	129	2003	6				20	2	MINDEN, AUDREY
258 SO. ADELAIDE AVE	127	2001	4				20	2	LICHTMAN, JEREMY DAVID & SORYL SIMA
261 SO. ADELAIDE AVE	129	2003	5				20	2	SOFAIR-FISCH, ARI & TERI
SO. PARK AVE.	59	1101	5				11	1	KAPLAN, GARY & STACY ANN
SO. PARK AVE.	59	1101	6				11	1	SCHANLER, RICHARD & MARY
SO. PARK AVE.	59	1102	40				11	1	ROSENFELD, JANE S
611 SO. PARK AVE.	59	1101	4				11	2	SHERMAN, ALEXANDER & MARYIA
612 SO. PARK AVE	60	1103	3				11	2	MALITZKY, SARIEL & SUSAN
901 SO. PARK AVE.	59	1102	41				11	2	BERNSTEIN, BERNICE A-TRUSTEE
909 SO. PARK AVE.	59	1102	42				11	2	PILCH, DANIEL & SHIRA
917 SO. PARK AVE.	59	1102	43				11	2	FEDER, MARC & MELISSA
1001 SO. PARK AVE.	59	1102	44				11	2	GUTTENPLAN, EDWARD & BONNIE
1009 SO. PARK AVE.	59	1102	45				11	2	SAFRAN, JERÉMY & LAURA
1010 SO. PARK AVE	68	1107	56				11	2	WOITOVICH, RHONDA
1015 SO. PARK AVE	59	1102	46				11	2	FRUMKIN, SETH P & ROCHELLE
10 SPARKEL AVE.	257	4109	3				41	2	BLUMBERG, PAUL & GUNTA
11 SPARKEL AVE	257	4110	5				41	2	HOFFMAN, HAROLD & SHARON
14 SPARKEL AVE	257	4109	9				41	2	EISNER, JACOB & MADALINE
312 SUMMIT PL.	185	2901	47.01				29	2	REYNOLDS, JAMES & CATLIN, LISA
313 SUMMIT PL.	183	2901	13				29	2	LEBOWITZ, JONATHAN & ROSS, SHERYL B
314 SUMMIT PL.	185	2901	48.01				29	2	ZHANG, ZHIHONG & PENG, BO
315 SUMMIT PL.	183	2901	14				29	2	OLEYNICK, THEODORE J
317 SUMMIT PL	183	2901	15				29	2	STERN, DONALD & FARBER, CLAUDIA
318 SUMMIT PL.	185	2901	49				29	2	POPE, DONNA MARIE
322 SUMMIT PL.	186	2901	50				29	2	PELLAND, JACYNTH M
325 SUMMIT PL.	183	2901	16				29	2	MILLET, PADRAIC & HARMON, JANE
326 SUMMIT PL.	186	2901	51				29	2	NAIMAN, GEELA
327 SUMMIT PL.	183	2901	17				29	2	WERTZ, JEFFREY
330 SUMMIT PL.	186	2901	52				29	2	OSHINSKY, KATHERINE
331 SUMMIT PL.	184	2901	19				29	2	WINNETT, SUSAN B
332 SUMMIT PL.	186	2901	53				29	2	MOORE, BARTHOLOMEW J. & OSINSKY, DE
334 SUMMIT PL.	186	2901	54				29	2	YANNI AND WINFREY LIVING TRUST
VALENTINE ST.	127	2001	8				26	4A	GREATER MONMOUTH PUBLISHING CORP.
70 VALENTINE ST.	136	2105	3				21	2	70 VALENTINE LLC
71 VALENTINE ST.	136	2104	6				21	2	CITTONI, SIMON & SUSAN
108 VALENTINE ST.	168	2505	3				25	2	SIMMONS, RICHARD V N & ZHU, LIHUI
110 VALENTINE ST.	168	2505	4				25	2	LEVI, HOWARD A & SCHNEIDER, SARAH L
111 VALENTINE ST.	166	2503	21				25	2	DUNIETZ, I. & S.
117 VALENTINE ST.	166	2503	17				25	2	MERMELSTEIN, MICHAEL & WEIN, ALIZA
120 VALENTINE ST.	168	2505	6				25	2	HENDEE, LUCAS A & CHAVEZ-HENDEE, K
130 VALENTINE ST.	168	2505	7				25	2	LEITER, ELI & BELL, ROSELYN

Property Location	Page No.	Block No.	Lot No.	Lot Qualifier	Account No.	Zone	Tax Map	Property Class	Name of Owner
135 VALENTINE ST.	166	2503	15				25	2	DOBKIN, MICHAEL & WESTON, SUZANNE
150 VALENTINE ST	168	2505	9				25	2	LEWITTER, ARI J & DEBORAH S
208 VALENTINE ST.	169	2506	6				25	2	PELLICANE, DAVID W & CATHERINE L
209 VALENTINE ST.	167	2504	23				25	2	FRAUSTRO, JUAN & HEMMER, PERNILLE-TRUST
212 VALENTINE ST	169	2506	7				25	2	COHEN, IRA & CATHY L.
213 VALENTINE ST.	167	2504	22			A	25	2	SCHIFF, DAVID R. & DEVORA S.
216 VALENTINE ST.	169	2506	8				25	2	BLOUNT, RICHARD J, JR & JILL
219 VALENTINE ST.	167	2504	21				25	2	GORMAN, MAUREEN A.
220 VALENTINE ST.	169	2506	9				25	2	ZEVIN, JOEL R & FLORENCE N
223 VALENTINE ST.	167	2504	20				25	2	HOSE, CHRISTINA A & POWELL, MATTHEW S
224 VALENTINE ST	169	2506	10				25	2	NOONE, ANDREW & SARINA
225 VALENTINE ST.	167	2504	19				25	2	PIDRUCHNY, ANATOLY & NEDASHKIVSKA, S
227 VALENTINE ST	167	2504	18			A	25	2	LIEBAU, DOUGLAS & CHURCH, CAROL
228 VALENTINE ST.	169	2506	11				25	2	CRONK, LEE & LEECH, BETH LYNN
231 VALENTINE ST	167	2504	17				25	2	BOEKER, ROBERT & MARILYNN
232 VALENTINE ST.	169	2506	12				25	2	KUPERMAN, MELISSA & GREENMAN, JULIE
235 VALENTINE ST	167	2504	16				25	2	SAVILLE, DUDLEY A. & JACOB, AMY
236 VALENTINE ST.	169	2506	13				25	2	RICHMAN, STEVEN H & JUDITH M
239 VALENTINE ST	167	2504	15				25	2	ELINOR P YOUNG TRUST
242 VALENTINE ST.	170	2506	27				25	2	GREGORY, ANNE & HOGAN, ANNE MARIE
245 VALENTINE ST	167	2504	14				25	2	BALLOU, JANICE M.
302 VALENTINE ST.	129	2001	26				26	2	CROFT, MARK C.
311 VALENTINE ST.	177	2706	25				27	2	KAUFMAN, ALAN & PATRICIA
316 VALENTINE ST	128	2001	13				26	2	CERASOLI, CARMEN P. & GWEN E.
321 VALENTINE ST.	173	2704	2				27	2	LORE, LUCIAN J. & DELIA A.
323 VALENTINE ST.	173	2704	1				27	2	KULIKOWSKI, CASIMIR & CHRISTINE
329 VALENTINE ST	174	2704	25				27	2	STECHEL, FRANKLIN J. & BARBARA J.
335 VALENTINE ST	174	2704	22				27	2	GIROUX, KAREN J. & KROGMANN, UTA
341 VALENTINE ST.	174	2704	19				27	2	WANG, RUNHUI & REN, ZHE
347 VALENTINE ST	174	2704	16				27	2	LOWE, ROBERT & DIAMOND, ELIN
400 VALENTINE ST	127	2001	10.01			A	26	2	IRVINE, KENNETH & RAUSKOLB, C
402 VALENTINE ST	127	2001	10.02				26	2	SALIT, STEVEN, ANN & EDYTHE
403 VALENTINE ST	180	2803	2				28	2	FISHMAN, SAUL & BELKIN, KIRA J.
406 VALENTINE ST	128	2001	10.10				26	2	KHALIL, MUNA
408 VALENTINE ST	128	2001	10.09				26	2	ACKERMAN, JEFFREY H & FRANCINE K
411 VALENTINE ST	180	2803	1				28	2	BAR-DAVID, LUCILLE G.
415 VALENTINE ST.	180	2803	45				28	2	SEVERINOVA, ELENA
419 VALENTINE ST.	180	2803	42				28	2	GOK, MUSTAFA & EKMEKCI, GULEN
423 VALENTINE ST.	180	2803	40				28	2	RHEIN, JACQUELINE A.
427 VALENTINE ST.	180	2803	38				28	2	FIELDER, JAMES M. ESTATE OF
435 VALENTINE ST.	181	2803	52.01				28	2	HOCHHEISER, SHELDON & LEVITON, LAURA
439 VALENTINE ST.	181	2803	52.02				28	2	SCHICK, JOAN & VANESSA
445 VALENTINE ST.	181	2803	52.03				28	2	JIN, TUO & GENG, LI
446 VALENTINE ST.	127	2001	6				26	15C	BOROUGH OF HIGHLAND PARK-DPW
VARIOUS	56	999	1					6A	VERIZON - NJ C/O DUFF & PHELPS
209 VOLKERT ST.	220	3601	36				36	2	WAGNER, ROBERT E
210 VOLKERT ST	200	3104	12				31	2	WAGNER, ROBERT E & SMITH, CYNTHIA
211 VOLKERT ST	220	3601	35				36	2	NIEMEYER, RICHARD
212 VOLKERT ST	200	3104	13				31	2	KRISTENSEN, BARBARA
215 VOLKERT ST	220	3601	34				36	2	REYES, JUAN AVILA & AVILA, NIXIDA
216 VOLKERT ST	200	3104	15				31	2	SZURA, BRIAN P & LUCAS, RONALD L
219 VOLKERT ST.	220	3601	33				36	2	SEIDMANN, MICHAEL
220 VOLKERT ST	201	3104	16				31	2	HOPLOCK, JENNA A & EDWARD FRANCIS
223 VOLKERT ST.	220	3601	32				36	2	223 VOLKERT STREET LLC
226 VOLKERT ST.	201	3104	18				31	2	KRAMER, HAROLD W
227 VOLKERT ST.	220	3601	30				36	2	CHOU, JENNIFER P
228 VOLKERT ST.	201	3104	20				31	2	BROWN, BRIAN & SHARKEY, CHRISTINA
232 VOLKERT ST.	201	3104	22				31	2	MARRON, JOHN JEFFREY-TRUSTEE
237 VOLKERT ST.	220	3601	27				36	2	MALIK, JUNAID AHMED & SAYIM SHAFIQ
239 VOLKERT ST	220	3601	26				36	2	ROMERO, JOSE D. & ALVAREZ, MARIA E.
9 WALTER AVE.	39	601	14				6	2	LINDBLOM, CARL & HARRIET
11 WALTER AVE.	39	601	15				6	2	SKEAN, SAMUEL R & KAREN R
15 WALTER AVE	38	601	5				6	2	CAPOROSI, JAMES L.
17 WALTER AVE.	38	601	6				6	2	BILLS, DAVID B
21 WALTER AVE.	38	601	7				6	2	SHANAHAN, ANTHONY & WILDERS, GABRIELLE
24 WALTER AVE.	40	602	22				6	2	SHANAHAN, ANTHONY & WILDERS, GABRIELLE
25 WALTER AVE.	38	601	8				6	2	LUSTIG, GRAHAM

Property Location	Page No.	Block No.	Lot No.	Lot Qualifier	Account No.	Zone	Tax Map	Property Class	Name of Owner
27 WALTER AVE.	39	601	9				6	2	REBADAVIA, ALFREDO
31 WALTER AVE.	39	601	16				6	2	ALTMAN, JENNIFER H & HULME,JOHN W
35 WALTER AVE.	39	601	17				6	2	BAKER, ROSS & HULME, ELLEN
10 WASHINGTON AVE	70	1202	13				12	2	VITAL MANAGEMENT & CONSULTING LLC
15 WASHINGTON AVE	72	1205	9				12	15D	YESHIVA SHAAREI TZION
16 WASHINGTON AVE.	71	1203	14				12	2	CHIEW, SIMONE
20 WASHINGTON AVE.	71	1203	16				12	2	STERN, CAROLINE
23 WASHINGTON AVE.	72	1205	7				12	2	ALEXEV, T % OFFICE PUBLIC GUARDIAN
24 WASHINGTON AVE.	71	1203	18.01				12	15D	YESHIVA SHAAREI TZION
27 WASHINGTON AVE.	72	1205	5				12	2	HOPEWELL, SUZANNE LOUISE
28 WASHINGTON AVE	71	1203	18.02				12	15D	YESHIVA SHAAREI TZION
31 WASHINGTON AVE.	72	1205	3				12	2	HORVATH, MARIA
34 WASHINGTON AVE.	71	1203	22				12	2	AGUILAR, DAVID & MERINO-AGUILAR, E
35 WASHINGTON AVE.	72	1205	1				12	2	CIORCIARI, JOSEPH & CAROLINA
40 WASHINGTON AVE.	71	1203	25				12	2	KONG, AKINA & THAREPADICKEL, RIJOSH
102 WASHINGTON AVE.	71	1204	14				12	2	DORFBERGER, ARI D & FEDOWITZ, HINDA
106 WASHINGTON AVE.	71	1204	16				12	2	EISNER, DAVID & FAIGY
110 WASHINGTON AVE.	72	1204	18				12	2	HERNANDEZ-PEREZ, E D & HERNANDEZ, V
111 WASHINGTON AVE	72	1206	6				12	2	KAMIN, DAVID P. & MINAH
116 WASHINGTON AVE.	72	1204	21				12	2	LACALAMITA, VINCENT & ZIAGOS,NICOLE
117 WASHINGTON AVE	72	1206	1				12	2	BORELL, JEFFREY & CYNTHIA
118 WASHINGTON AVE.	72	1204	22				12	2	ZEILBERGER, AYRE L
212 WAYNE ST.	89	1503	6				15	2	KUKLAKIS,MICHAEL & FERN
214 WAYNE ST.	89	1503	7				15	2	COHEN, NANETTE & DAVID
215 WAYNE ST.	86	1501	24				15	2	NOVAK, KARIN
216 WAYNE ST.	89	1503	8				15	2	LENSKY, LEE
219 WAYNE ST.	86	1501	23				15	2	WELDY, SHANNON J
220 WAYNE ST.	89	1503	9				15	2	OSTROVE, ELLIOT D. & RANDI L.
222 WAYNE ST.	89	1503	10				15	2	VARDARO,JEFFREY P & POTTER,AMANDA K
223 WAYNE ST.	86	1501	22				15	2	FISHER, CHRISTOPHER W & JUDITH V
224 WAYNE ST.	89	1503	11				15	2	SEVER, KIMBERLY A.
225 WAYNE ST.	86	1501	21				15	2	RAHN, MICAH & AMY
227 WAYNE ST.	86	1501	20				15	2	JONES, TOBBY
228 WAYNE ST.	89	1503	12				15	2	BALLENTINE, BRIAN C & DEBRA S
229 WAYNE ST.	86	1501	18				15	2	WEINBERG,ARNOLD S & BIONDO,MARIA A
232 WAYNE ST.	89	1503	13				15	2	ZALEWITZ, JODI
233 WAYNE ST.	86	1501	17				15	2	RUGGERI, JOSEPH & LISA L
235 WAYNE ST.	86	1501	16				15	2	MALLOY, WILLIAM P & BURNS, DEBRA L
237 WAYNE ST.	86	1501	15				15	2	SCHWARTZ, MICHAEL & ROBIN
238 WAYNE ST.	89	1503	14				15	2	LIU, Y.& RUBENSTEIN, H ESQ.
240 WAYNE ST.	89	1503	15				15	2	OSHINSKIE, MARK & MAUGHAN, ELLEN
242 WAYNE ST.	89	1503	16				15	2	CORR, DONALD
244 WAYNE ST.	90	1503	30				15	2	FISHBERG,LEWIS D & JOYCE
305 WAYNE ST.	88	1502	31				26	2	DE LA CRUZ & AGUAYO IRREVOC TR 2017
306 WAYNE ST.	91	1504	22				15	2	RYAN, MARY MARGARET
307 WAYNE ST.	88	1502	32				15	2	FINEMAN, MARCI
308 WAYNE ST.	91	1504	23				15	2	REISS, NATHAN & ROSE
313 WAYNE ST.	88	1502	33				15	2	FLINT, JOHN & PLATT, LYNNE H/W
314 WAYNE ST.	91	1504	24				15	2	FRYER, LYNN & MAYFRYER, DENISE M
315 WAYNE ST	88	1502	41				15	2	JULIANI, RODOLFO & KORÓCH, ADOLFINA
318 WAYNE ST.	91	1504	26				15	2	DONG, EVA JUN YI
319 WAYNE ST	88	1502	35				15	2	SCHREPFER, SUSAN
321 WAYNE ST.	88	1502	36				15	2	GREENBERG, MALCOLM
322 WAYNE ST.	91	1504	27				15	2	MOSCHELLO, LISA
324 WAYNE ST.	91	1504	28				15	2	WANG, T & RAVICHANDRAN,K & KANCHANA
326 WAYNE ST.	91	1504	29				15	2	SIEGEL, SCOTT L
329 WAYNE ST.	88	1502	37				15	2	KOLB, STEVEN J.
330 WAYNE ST.	54	901	32				9	15A	BOARD OF EDUCATION-MIDDLE SCHOOL
WAYSIDE RD	31	503	43				501	15F	CROSSINGS @ HP CONDO % TAYLOR MGMT
2 WAYSIDE RD	30	503	31				5	2	MALONEY, KRISSELLEN & MCNEILL, KEVIN
4 WAYSIDE RD	30	503	32				5	2	KHOSLA, RAJIV & NOOPUR
6 WAYSIDE RD	30	503	33				5	2	VENUGOPAL, SESHADRI & ZEHRA T
8 WAYSIDE RD	30	503	34				5	2	LIN, YINGJIAO
10 WAYSIDE RD	31	503	35				5	2	LIU, MINGWEI & DONG, RONG
12 WAYSIDE RD	31	503	36				5	2	PENA, JUAN & PAULINO, YOANNY
14 WAYSIDE RD	31	503	37				5	2	LI, NAN & GUO, YUN
16 WAYSIDE RD	31	503	38				5	2	VISHNUHOTLÁ, VEDAVYAS

Property Location	Page No.	Block No.	Lot No.	Lot Qualifier	Account No.	Zone	Tax Map	Property Class	Name of Owner
18 WAYSIDE RD	31	503	39				5	2	KUMAR, SUNIL & GAUTAM & SIDDHARTH
WOODBRIIDGE AVE.	236	3807	18				38	1	ACME MOTORS,INC.
2 WOODBRIDGE AVE	199	3102	35				31	4C	EAST COAST HIGHLAND HOUSE LLC
28 WOODBRIDGE AVE	199	3103	1				31	4A	LEONTARAKIS, MARIA
34 WOODBRIDGE AVE	199	3103	4				31	1	ROMANO, JEROME C.
34 WOODBRIDGE AVE	199	3103	5				31	4A	ROMANO, JEROME
36 WOODBRIDGE AVE	199	3103	7				31	1	PARKER, BRUCE
42 WOODBRIDGE AVE.	199	3103	9			C	31	4A	PARKER, BRUCE
44 WOODBRIDGE AVE	200	3103	28				31	2	ZERO, FRANK
46 WOODBRIDGE AVE	200	3104	1				31	2	REYES, ALMA E
49 WOODBRIDGE AVE.	230	3701	10				37	4A	49 WOODBRIDGE AVENUE LLC
50 WOODBRIDGE AVE	200	3104	2				31	4A	MORA, RODRIGO & TAPIA, NANCY
52 WOODBRIDGE AVE	200	3104	3				31	4A	FOTIA, RANDY
53 WOODBRIDGE AVE	230	3701	18				37	4A	55 WOODBRIDGE AVE LLC
54 WOODBRIDGE AVE.	200	3104	4				31	4A	ELPH LCC
55 WOODBRIDGE AVE.	230	3701	9				37	2	55 WOODBRIDGE AVE LLC
58 WOODBRIDGE AVE	200	3104	5				31	2	55 WOODBRIDGE AVE LLC
60 WOODBRIDGE AVE	200	3104	6				31	4C	MAGNOLIA ASSOCIATES
61 WOODBRIDGE AVE	230	3701	21				37	2	61 WOODBRIDGE AVE LLC
65 WOODBRIDGE AVE.	230	3701	20				37	4A	CRITTER PROPERTIES LLP
70 WOODBRIDGE AVE	200	3104	7				31	4A	P & K ASSOCIATES
71 WOODBRIDGE AVE	231	3702	29				37	4A	VERONA'S EXPRESSION INC
73 WOODBRIDGE AVE	231	3702	28				37	4A	JABEZ INVESTMENTS LLC
75 WOODBRIDGE AVE	231	3702	27				37	4A	YOUNG-KOTHARI LLC
81 WOODBRIDGE AVE	231	3702	26				37	2	KARIO CORP.
82 WOODBRIDGE AVE	219	3601	1				36	2	GIRARDI, AGNES JULIA C/O L TRENTA
84 WOODBRIDGE AVE.	219	3601	2				36	2	REIL, KURT & ERIC & PINELL, KRISTEN
85 WOODBRIDGE AVE	231	3702	25				37	4A	KARIO CORPORATION
86 WOODBRIDGE AVE	219	3601	3				36	2	MUBARAK HOLDINGS LLC%SHAFIQUE
89 WOODBRIDGE AVE.	231	3702	24				37	15D	COMMUNITY ASSET PRESERVATION CORP
93 WOODBRIDGE AVE.	231	3702	23				37	4A	BLUE HEAVEN, INC.
97 WOODBRIDGE AVE.	236	3807	12				38	4A	PARTH REALTY LLC
100 WOODBRIDGE AVE	219	3601	7				36	4A	JACKSON, KAREN & WEISS, BARBARA
103 WOODBRIDGE AVE	236	3807	11				38	1	ACME MOTORS,INC.
104 WOODBRIDGE AVE.	220	3602	1				36	4A	GIRARDI, AGNES C/O L TRENTA
106 WOODBRIDGE AVE	220	3602	2				36	4A	DBL REALTY LLC
112 WOODBRIDGE AVE	220	3602	3				36	4C	BALDACCINI, PHILIP & SHIRYN
114 WOODBRIDGE AVE	222	3602	44				36	4C	BALDACCINI, PHILIP
116 WOODBRIDGE AVE	220	3602	7				36	4A	FIRST BRUNSWICK PARK LLC
117 WOODBRIDGE AVE	236	3807	19				38	4A	KONG, DENNIS P & JUSTINE M
120 WOODBRIDGE AVE	222	3603	1				36	4A	MUSHAILOV, ARKADY
124 WOODBRIDGE AVE	222	3603	3				36	2	PISCIOTTA, C/O B. DASHI/QUICK CK
130 WOODBRIDGE AVE.	222	3603	5				36	4A	PISCIOTTA, C/O B. DASHI/QUICK CK
133 WOODBRIDGE AVE	238	3809	30		C		38	15C	BOROUGH OF HIGHLAND PARK
136 WOODBRIDGE AVE.	224	3604	1				36	2	WU, CHI CHIM & KITTY
137 WOODBRIDGE AVE.	238	3809	28				38	2	LOVE, DIANE
140 WOODBRIDGE AVE	224	3604	3				36	2	CRUZ, JOSE & ROSADO, LUIS
145 WOODBRIDGE AVE	246	3904	6				39	4A	GUO & MEI HOME LLC
147 WOODBRIDGE AVE	247	3904	21				39	2	WANG, JOAN
148 WOODBRIDGE AVE	224	3604	5				36	4A	MILLER, J C/O LOCH, MARIANN, POA
149 WOODBRIDGE AVE	246	3904	7				39	2	TRASTELIS, ALEXANDROS N
154 WOODBRIDGE AVE	226	3605	1				36	4A	EON FOODS INC
155 WOODBRIDGE AVE	247	3904	19				39	4A	BARRY, PATRICK
160 WOODBRIDGE AVE	226	3605	5				36	4A	EON FOODS INC
161 WOODBRIDGE AVE	247	3905	5				39	4A	BARRY, PATRICK
165 WOODBRIDGE AVE.	247	3905	6				39	1	PMJ REALTY %PN MTG. CORP.
168 WOODBRIDGE AVE.	226	3605	6				36	4A	LIANG, TAO & YAN, HUI
171 WOODBRIDGE AVE	247	3905	7				39	4A	ACME MOTORS INC A NEW JERSEY CORP
175 WOODBRIDGE AVE.	248	3906	6				39	4A	PARK, DEOG
176 WOODBRIDGE AVE.	228	3606	1				36	4A	COCO M PROPERTIES LLC
179 WOODBRIDGE AVE	248	3906	7				39	4A	PARK, DEOG
180 WOODBRIDGE AVE	228	3606	3				36	4A	182 WOODBRIDGE AVENUE CORP.
182 WOODBRIDGE AVE	228	3606	5				36	4A	182 WOODBRIDGE AVE. CORP.
184-188 WOODBRIDGE AVE.	228	3606	6				36	4A	PMJ REALTY INC.
190 WOODBRIDGE AVE	228	3606	11				36	4A	PMJ REALTY INC.
205 WOODBRIDGE AVE.	248	3906	8				39	4A	MODERN TREND LLC
211 WOODBRIDGE AVE.	249	3907	7				39	4A	211 WOODBRIDGE AVE HOLD LLC

Property Location	Page No.	Block No.	Lot No.	Lot Qualifier	Account No.	Zone	Tax Map	Property Class	Name of Owner
213 WOODBRIDGE AVE	249	3908	10				39	2	RAJPAN, NOOR M
221 WOODBRIDGE AVE	250	3908	12				39	4A	RAJPAN, NOOR M & NASIM-TRUSTEES
225 WOODBRIDGE AVE	250	3909	10				39	4A	GREEN ACRE 225 NJ LLC
231 WOODBRIDGE AVE.	250	3909	7				39	4A	MODERNTREND LLC



1	2	3		4		5	6	7	8	9	10	11
Line	Block No Lot No. Qualification Account #	Land Dimensions Building Description Additional Lots Acreage	Prop Class	Owner's Name Address City State Property Location	Billing Code Zip Code Zoning/Tax Map Pg	<u>Value</u>	Exemptions Code Amount	Net Taxable Value	Deductions Code No Owners	Special Tax Codes	Num Units	Deduction Amt 2021 Tax 2022 1st
						Land Improvemnt Total						
1	101 4	24.9 ACRES PARK 5 24.9000 AC	15C	COUNTY OF MIDDLESEX 1 JFK SQUARE NEW BRUNSWICK, N.J. RIVER RD.	08901 / 1	5,100,000 15,000 5,115,000		*Exempt*			1	0.00 0.00 0.00
2	101 6	19.46AC PARK 7 19.4600 AC	15C	COUNTY OF MIDDLESEX 1 JFK SQUARE NEW BRUNSWICK, N.J. RIVER RD.	08901 / 1	4,774,500 100 4,774,600		*Exempt*			1	0.00 0.00 0.00
3	101 8	2.27 ACRES PARK 9 2.2700 AC	15C	COUNTY OF MIDDLESEX 1 JFK SQUARE NEW BRUNSWICK, N.J. RIVER RD.	08901 / 1	559,800 97,200 657,000		*Exempt*			1	0.00 0.00 0.00
4	101 10	6.65ACE PARK 11 6.6500 AC	15C	COUNTY OF MIDDLESEX 1 JFK SQUARE NEW BRUNSWICK, N.J. RIVER RD.	08901 / 1	1,443,100 100 1,443,200		*Exempt*			1	0.00 0.00 0.00
5	102 3	6.99 AC PARKER MEMORIAL 6.9900 AC	15D	FRANCIS E PARKER MEMORIAL HOME 1421 RIVER RD. PISCATAWAY, NJ 443 RIVER RD.	08854 / 1	399,100 118,000 517,100		*Exempt*			2	0.00 0.00 0.00
6	102 4	16.33 AC COMMON ELEMENTS 16.3300 AC	15F	CASTLE CONDOMINIUM ASSOCIATION 433 RIVER RD HIGHLAND PARK, NJ 433 RIVER RD	08904 / 1	0 0 0		*Exempt*			2	0.00 0.00 0.00
7	102 4 D0001	11.44 AC 196 APTS 11.4400 AC	4C	MERRIEWOLD ASSOCIATES, LLC 433 RIVER RD HIGHLAND PARK, NJ 433 RIVER RD	08904 / 1	532,000 10,888,400 11,420,400		11,420,400			1	0.00 972,332.86 486,166.43
8	102 4 D0002	4.90 AC OFFICE 4.9000 AC	4A	KAPLAN & SONS CONST. CORP. 433 RIVER RD HIGHLAND PARK, NJ 433 RIVER RD	08904 / 1	224,800 206,900 431,700		431,700			1	0.00 36,754.94 18,377.47
9	102 8.01	13.63 FOREST 138APTS 13.6300 AC	4C	RUTGERS UNIVERSITY C/O W RICHARDSON BOX 5075/BLD.4115/LIVING. NEW BRUNSWICK, NJ RIVER RD	08903 / 1	2,286,900 2,635,200 4,922,100		4,922,100			1	0.00 419,067.59 209,533.80
10	102 8.02	11.611 AC 12.095 TREETOP 108APTS 8.04 11.6110 AC	4C	TREETOPS AT HIGHLANDS LLC 100 CEDAR LANE HIGHLAND PARK, NJ CEDAR LANE - TREETOP APTS	08904 / 1	1,974,000 2,026,000 4,000,000		4,000,000			1	0.00 340,560.00 170,280.00
11	102 8.03	9.212 AC TREETOP 108APTS 9.2120 AC	4C	TREETOPS AT HIGHLANDS LLC 100 CEDAR LANE HIGHLAND PARK, NJ CEDAR LANE - TREETOP APTS	08904 / 1	1,716,800 2,283,200 4,000,000		4,000,000			1	0.00 340,560.00 170,280.00
12	102 9	68.04 EXEMPT 68.0400 AC	15A	RUTGERS UNIVERSITY % REAL EST ADMIN 33 KNIGHTSBRIDGE RD 3RDFL PISCATAWAY, NJ RIVER RD	08854 / 1	2,999,800 0 2,999,800		*Exempt*			1	0.00 0.00 0.00
13	103 4.02	12.16 82 UNITS .0000 AC	15F	OVERLOOK @ HP CONDO ASSOC C/O CMC P.O. BOX 650853 DALLAS, TX RIVER RD	75265 / 101	0 0 0		*Exempt*			1	0.00 0.00 0.00
14	103 4.02 C0101	.50 AMBROSE .5000 AC	2	XU, LI 101 LEIA LANE HIGHLAND PARK, NJ 101 LEIA LANE	08904 / 101	65,000 166,100 231,100		231,100			2	0.00 19,675.85 9,837.93
Page Totals						6,799,500 18,205,800	0	25,005,300				Block: 103 Lot: 4.02

1	2	3		4		5	6	7	8	9	10	11
Line	Block No Lot No. Qualification Account #	Land Dimensions Building Description Additional Lots Acreage	Prop Class	Owner's Name Address City State Property Location	Billing Code Zip Code Zoning/Tax Map Pg	Value	Exemptions Code Amount	Net Taxable Value	Deductions Code No Owners	Special Tax Codes	Num Units	Deduction Amt 2021 Tax 2022 1st
						Land Improvemnt Total						
1	103 4.02 C0102	.50 AMBROSE .5000 AC	2	LI, MONICA MEI YEE & CHAN, KWOK HUNG 102 LEIA LANE HIGHLAND PARK, NJ 102 LEIA LANE	08904 / 101	65,000 164,500 229,500		229,500			2	0.00 19,539.63 9,769.82
2	103 4.02 C0201	.50 AMBROSE .5000 AC	2	BAO, YI 201 LEIA LN HIGHLAND PARK, NJ 201 LEIA LANE	08904 / 101	65,000 162,400 227,400		227,400			2	0.00 19,360.84 9,680.42
3	103 4.02 C0202	.50 AMBROSE .5000 AC	2	MOHAN, ARVIND & NARAYANAN, ANITHA 202 LEIA LANE HIGHLAND PARK, NJ 202 LEIA LANE	08904 / 101	65,000 148,900 213,900		213,900			2	0.00 18,211.45 9,105.73
4	103 4.02 C0301	.50 AMBROSE .5000 AC	2	LI, BIN & LIN, SHUJIE 301 LEIA LANE HIGHLAND PARK, NJ 301 LEIA LANE	08904 / 101	65,000 154,100 219,100		219,100			2	0.00 18,654.17 9,327.09
5	103 4.02 C0302	.50 AMBROSE .5000 AC	2	WANG, GUOJIE & XIE, DAN 302 LEIA LANE HIGHLAND PARK, NJ 302 LEIA LANE	08904 / 101	65,000 148,900 213,900		213,900			2	0.00 18,211.45 9,105.73
6	103 4.02 C0401	.50 AMBROSE .5000 AC	2	LI, FU & XU, HONG 401 LEIA LANE HIGHLAND PARK, NJ 401 LEIA LANE	08904 / 101	65,000 148,900 213,900		213,900			2	0.00 18,211.45 9,105.73
7	103 4.02 C0402	.50 AMBROSE .5000 AC	2	ZHONG, LIN 402 LEIA LN HIGHLAND PARK, NJ 402 LEIA LANE	08904 / 101	65,000 159,900 224,900		224,900			2	0.00 19,147.99 9,574.00
8	103 4.02 C0501	.50 AMBROSE .5000 AC	2	CHEN, MAXWELL & LIU, MAO-HSIANG 501 LEIA LANE HIGHLAND PARK, NJ 501 LEIA LANE	08904 / 101	65,000 161,200 226,200		226,200			2	0.00 19,258.67 9,629.34
9	103 4.02 C0502	.50 AMBROSE .5000 AC	2	ANAND, SURINDER S & JASMEET 502 LEIA LANE HIGHLAND PARK, NJ 502 LEIA LANE	08904 / 101	65,000 171,200 236,200		236,200			2	0.00 20,110.07 10,055.04
10	103 4.02 C0601	.50 AMBROSE .5000 AC	2	PADAKULA, VASUDEVA & SHAIK, SHAHANAZ 601 LEIA LANE HIGHLAND PARK, NJ 601 LEIA LANE	08904 / 101	65,000 172,500 237,500		237,500			2	0.00 20,220.75 10,110.38
11	103 4.02 C0602	.50 AMBROSE .5000 AC	2	HE, XIAOMIN & GAO, FENG 602 LEIA LN HIGHLAND PARK, NJ 602 LEIA LANE	08904 / 101	65,000 165,300 230,300		230,300			2	0.00 19,607.74 9,803.87
12	103 4.02 C0701	.50 AMBROSE .5000 AC	2	CHING, MATTHEW & CANDICE 701 LEIA LANE HIGHLAND PARK, NJ 701 LEIA LANE	08904 / 101	65,000 154,100 219,100		219,100			2	0.00 18,654.17 9,327.09
13	103 4.02 C0702	.50 AMBROSE .5000 AC	2	OLIN, SHOSHANA 702 LEIA LANE HIGHLAND PARK, NJ 702 LEIA LANE	08904 / 101	65,000 184,400 249,400		249,400			2	0.00 21,233.92 10,616.96
14	103 4.02 C0801	.50 AMBROSE .5000 AC	2	DHURI, SMITA & JOSHI, PRASAD 801 LEIA LANE HIGHLAND PARK, NJ 801 LEIA LANE	08904 / 101	65,000 186,000 251,000		251,000			2	0.00 21,370.14 10,685.07
Page Totals						910,000 2,282,300	0	3,192,300				Block: 103 Lot: 4.02

1	2	3		4		5	6	7	8	9	10	11	
Line	Block No Lot No. Qualification Account #	Land Dimensions Building Description Additional Lots Acreage	Prop Class	Owner's Name Address City State Property Location	Billing Code Zip Code Zoning/Tax Map Pg	<u>Value</u>	Exemptions Code Amount	Net Taxable Value	Deductions Code No Owners	Special Tax Codes	Num Units	Deduction Amt	
						Land Improvemnt Total						2021 Tax 2022 1st	
1	103 4.02 C0802	.50 AMBROSE .5000 AC	2	HU, ZHIYU & YU, XIAOMEI 802 LEIA LANE HIGHLAND PARK, NJ 802 LEIA LANE	08904 / 101	65,000 180,800 245,800		245,800			2	0.00 20,927.41 10,463.71	
2	103 4.02 C0901	.39 LANCASTER .3900 AC	2	CHANDIDAS, JAIKUMAR & AMITA 901 LEIA LANE HIGHLAND PARK, NJ 901 LEIA LANE	08904 / 101	55,000 131,200 186,200		186,200			1	0.00 15,853.07 7,926.54	
3	103 4.02 C0902	.38 MANCHESTER .3800 AC	2	LIANG, HONG & WANG, YUQI 902 LEIA LANE HIGHLAND PARK, NJ 902 LEIA LANE	08904 / 101	55,000 112,300 167,300		167,300			1	0.00 14,243.92 7,121.96	
4	103 4.02 C0903	.39 LANCASTER .3900 AC	2	HUANG, CYNTHIA & HONG 903 LEIA LANE HIGHLAND PARK, NJ 903 LEIA LANE	08904 / 101	55,000 125,000 180,000		180,000			1	0.00 15,325.20 7,662.60	
5	103 4.02 C1001	.39 LANCASTER .3900 AC	2	DASGUPTA, TIRTHANKAR & KOYELI 1001 LEIA LN HIGHLAND PARK, NJ 1001 LEIA LANE	08904 / 101	55,000 126,100 181,100		181,100			1	0.00 15,418.85 7,709.43	
6	103 4.02 C1002	.38 MANCHESTER .3800 AC	2	QIAN, QIUBING & CAI, YUEMEI 1002 LEIA LN HIGHLAND PARK, NJ 1002 LEIA LANE	08904 / 101	55,000 109,400 164,400		164,400			1	0.00 13,997.02 6,998.51	
7	103 4.02 C1003	.38 MANCHESTER .3800 AC	2	LUO, TIAN 1622 WATERFORD DR EDISON, NJ 1003 LEIA LANE	08817 / 101	55,000 109,400 164,400		164,400			1	0.00 13,997.02 6,998.51	
8	103 4.02 C1004	.39 LANCASTER .3900 AC	2	PUTHUMANA, PHILIP & JACOB, SNEHA 1004 LEIA LANE HIGHLAND PARK, NJ 1004 LEIA LANE	08904 / 101	55,000 122,700 177,700		177,700			1	0.00 15,129.38 7,564.69	
9	103 4.02 C1101	.39 LANCASTER .3900 AC	2	SINGH, KANWAR D & NAUTIYAL, NIDHI 1101 ELLA LN HIGHLAND PARK, NJ 1101 ELLA LANE	08904 / 101	55,000 122,700 177,700		177,700			1	0.00 15,129.38 7,564.69	
10	103 4.02 C1102	.38 MANCHESTER .3800 AC	2	LI, GANG & ZHANG, MINJIE 1102 LEIA LANE HIGHLAND PARK, NJ 1102 ELLA LANE	08904 / 101	55,000 116,500 171,500		171,500			1	0.00 14,601.51 7,300.76	
11	103 4.02 C1103	.38 MANCHESTER .3800 AC	2	ZHANG, AMY QI 1103 ELLA LANE HIGHLAND PARK, NJ 1103 ELLA LANE	08904 / 101	55,000 109,400 164,400		164,400			1	0.00 13,997.02 6,998.51	
12	103 4.02 C1104	.38 MANCHESTER .3800 AC	2	KAKAD, BHARAT & GORAPALLI, KAVITHA 1104 ELLA LANE HIGHLAND PARK, NJ 1104 ELLA LANE	08904 / 101	55,000 116,500 171,500		171,500			1	0.00 14,601.51 7,300.76	
13	103 4.02 C1105	.39 LANCASTER .3900 AC	2	LU, WEN 1105 ELLA LN, UNIT-1105 HIGHLAND PARK, NJ 1105 ELLA LANE	08904 / 101	55,000 122,700 177,700		177,700			1	0.00 15,129.38 7,564.69	
14	103 4.02 C1201	.39 LANCASTER .3900 AC	2	COCAB, RABIH F & DIANA L 1201 ELLA LN HIGHLAND PARK, NJ 1201 ELLA LANE	08904 / 101	55,000 122,700 177,700		177,700			1	0.00 15,129.38 7,564.69	
Page Totals						780,000 1,727,400	0	2,507,400				Block: 103 Lot: 4.02	

1	2	3	4	5	6	7	8	9	10	11		
Line	Block No Lot No. Qualification Account #	Land Dimensions Building Description Additional Lots Acreage	Prop Class	Owner's Name Address City State Property Location	Billing Code Zip Code Zoning/Tax Map Pg	Value	Exemptions Code Amount	Net Taxable Value	Deductions Code No Owners	Special Tax Codes	Num Units	Deduction Amt 2021 Tax 2022 1st
						Land Improvemnt Total						
1	103 4.02 C1202	.38 MANCHESTER .3800 AC	2	KIM, YOUNG SUK & SOON NAM LEE 1202 ELLA LANE HIGHLAND PARK, NJ 1202 ELLA LANE	08904 / 101	55,000 110,600 165,600		165,600			1	0.00 14,099.18 7,049.59
2	103 4.02 C1203	.38 MANCHESTER .3800 AC	2	SANKAR, VINOD & BAKTHISARAN, DHANYA 1203 ELLA LANE HIGHLAND PARK, NJ 1203 ELLA LANE	08904 / 101	55,000 116,500 171,500		171,500			1	0.00 14,601.51 7,300.76
3	103 4.02 C1204	.38 MANCHESTER .3800 AC	2	ZHANG, JINMING & LU, DANDAN 1204 ELLA LN HIGHLAND PARK, NJ 1204 ELLA LANE	08904 / 101	55,000 116,900 171,900		171,900			1	0.00 14,635.57 7,317.79
4	103 4.02 C1205	.39 LANCASTER .3900 AC	2	FECHTER, ROBERT & LAURA 1205 ELLA LANE HIGHLAND PARK, NJ 1205 ELLA LANE	08904 / 101	55,000 135,000 190,000		190,000			1	0.00 16,176.60 8,088.30
5	103 4.02 C1301	.25 CRESCENT .2500 AC	2	GUAN, RONGJIN & GAO, HUIJUAN 1301 ELLA LANE HIGHLAND PARK, NJ 1301 ELLA LANE	08904 / 101	25,000 45,300 70,300		70,300			1	0.00 5,985.34 2,992.67
6	103 4.02 C1302	.25 CRESCENT .2500 AC	2	MO, ZEQIAN & LI, XIUQING 1302 ELLA LANE HIGHLAND PARK, NJ 1302 ELLA LANE	08904 / 101	25,000 19,000 44,000		44,000			1	0.00 3,746.16 1,873.08
7	103 4.02 C1303	.25 CRESCENT .2500 AC	2	MEHTA, ARUN & KALPANA 1303 ELLA LANE HIGHLAND PARK, NJ 1303 ELLA LANE	08904 / 101	25,000 39,100 64,100		64,100			1	0.00 5,457.47 2,728.74
8	103 4.02 C1304	.25 CRESCENT .2500 AC	2	MAO, YAOPAN & MEI, LIN 1304 ELLA LN HIGHLAND PARK, NJ 1304 ELLA LANE	08904 / 101	25,000 19,000 44,000		44,000			1	0.00 3,746.16 1,873.08
9	103 4.02 C1305	.25 CRESCENT .2500 AC	2	ZHAO, JUN & YE, SHUSHU 1305 ELLA LANE HIGHLAND PARK, NJ 1305 ELLA LANE	08904 / 101	25,000 45,300 70,300		70,300			1	0.00 5,985.34 2,992.67
10	103 4.02 C1401	.39 LANCASTER .3900 AC	2	XI, CECILY 1401 GABRIEL LANE HIGHLAND PARK, NJ 1401 GABRIEL LANE	08904 / 101	55,000 116,600 171,600		171,600			1	0.00 14,610.02 7,305.01
11	103 4.02 C1402	.38 MANCHESTER .3800 AC	2	JUI, STEPHEN & ZHANG, YUBING 1402 GABRIEL LANE HIGHLAND PARK, NJ 1402 GABRIEL LANE	08904 / 101	55,000 107,500 162,500		162,500			1	0.00 13,835.25 6,917.63
12	103 4.02 C1403	.39 LANCASTER .3900 AC	2	ARDESHNA, ANIL P 1403 GABRIEL LANE HIGHLAND PARK, NJ 1403 GABRIEL LANE	08904 / 101	55,000 118,900 173,900		173,900			1	0.00 14,805.85 7,402.93
13	103 4.02 C1501	.39 LANCASTER .3900 AC	2	SONG, NAIHUI & ZHAO, HAIYAN 1501 GABRIEL LANE HIGHLAND PARK, NJ 1501 GABRIEL LANE	08904 / 101	55,000 111,600 166,600		166,600			1	0.00 14,184.32 7,092.16
14	103 4.02 C1502	.38 MANCHESTER .3800 AC	2	HSU, TONY & MARINA & EMILY & RACHEL 1502 GABRIEL LN HIGHLAND PARK, NJ 1502 GABRIEL LANE	08904 / 101	55,000 110,000 165,000		165,000			1	0.00 14,048.10 7,024.05
Page Totals						620,000 1,211,300	0	1,831,300				Block: 103 Lot: 4.02

1	2	3	4	5	6	7	8	9	10	11		
Line	Block No Lot No. Qualification Account #	Land Dimensions Building Description Additional Lots Acreage	Prop Class	Owner's Name Address City State Property Location	Billing Code Zip Code Zoning/Tax Map Pg	Value	Exemptions Code Amount	Net Taxable Value	Deductions Code No Owners	Special Tax Codes	Num Units	Deduction Amt 2021 Tax 2022 1st
						Land Improvemnt Total						
1	103 4.02 C1503	.38 MANCHESTER	2	ZHOU, KATHY XIN 1503 GABRIEL LANE HIGHLAND PARK, NJ 1503 GABRIEL LANE	08904 / 101	55,000 108,900 163,900		163,900			1	0.00 13,954.45 6,977.23
2	103 4.02 C1504	.39 LANCASTER	2	CHONAT, PRADEEP & PADINJARUVEETIL, D 1504 GABRIEL LANE HIGHLAND PARK, NJ 1504 GABRIEL LANE	08904 / 101	55,000 116,100 171,100		171,100			1	0.00 14,567.45 7,283.73
3	103 4.02 C1601	.39 LANCASTER	2	WANG, HUILING & TONG, JIARUI 1601 GABRIEL LN HIGHLAND PARK, NJ 1601 GABRIEL LANE	08904 / 101	55,000 111,600 166,600		166,600			1	0.00 14,184.32 7,092.16
4	103 4.02 C1602	.38 MANCHESTER	2	SINGER, SHEREEN & AHMED G 1602 GABRIEL LANE HIGHLAND PARK, NJ 1602 GABRIEL LANE	08904 / 101	55,000 109,500 164,500		164,500			1	0.00 14,005.53 7,002.77
5	103 4.02 C1603	.38 MANCHESTER	2	LIN, JIAN & YANG, QIAN 1603 GABRIEL LANE HIGHLAND PARK, NJ 1603 GABRIEL LANE	08904 / 101	55,000 107,500 162,500		162,500			1	0.00 13,835.25 6,917.63
6	103 4.02 C1604	.38 MANCHESTER	2	DURAIRAJ, SUKUMARAN 7 LUNA CT KENDALL PARK, NJ 1604 GABRIEL LANE	08824 / 101	55,000 111,600 166,600		166,600			1	0.00 14,184.32 7,092.16
7	103 4.02 C1605	.39 LANCASTER	2	MACHENDRAN, MADHAN & NADESAPERUMAN, S 1605 GABRIEL LN HIGHLAND PARK, NJ 1605 GABRIEL LANE	08904 / 101	55,000 114,200 169,200		169,200			1	0.00 14,405.69 7,202.85
8	103 4.02 C1701	.39 LANCASTER	2	YU, LONGBO & DENG, HONG 1701 GABRIEL LANE HIGHLAND PARK, NJ 1701 GABRIEL LANE	08904 / 101	55,000 118,500 173,500		173,500			1	0.00 14,771.79 7,385.90
9	103 4.02 C1702	.38 MANCHESTER	2	KRISHNAMURTHY, G & VENKATACHALAPATHY, V 1702 GABRIEL LANE HIGHLAND PARK, NJ 1702 GABRIEL LANE	08904 / 101	55,000 113,600 168,600		168,600			1	0.00 14,354.60 7,177.30
10	103 4.02 C1703	.38 MANCHESTER	2	JUI, DANIEL YUENMING 1703 GABRIEL LN HIGHLAND PARK, NJ 1703 GABRIEL LANE	08904 / 101	55,000 106,900 161,900		161,900			1	0.00 13,784.17 6,892.09
11	103 4.02 C1704	.38 MANCHESTER	2	JUI, DANIEL YUENMING 1704 GABRIEL LANE HIGHLAND PARK, NJ 1704 GABRIEL LANE	08904 / 101	55,000 112,200 167,200		167,200			1	0.00 14,235.41 7,117.71
12	103 4.02 C1705	.39 LANCASTER	2	SHUKLA, MANAN D & ADITI M 1705 GABRIEL LANE HIGHLAND PARK, NJ 1705 GABRIEL LANE	08904 / 101	55,000 112,300 167,300		167,300			1	0.00 14,243.92 7,121.96
13	103 4.02 C1801	.39 LANCASTER	2	SHETTY, SEEMA 1801 GABRIEL LN HIGHLAND PARK, NJ 1801 GABRIEL LANE	08904 / 101	55,000 112,300 167,300		167,300			1	0.00 14,243.92 7,121.96
14	103 4.02 C1802	.38 MANCHESTER	2	WANG, XIAOLIANG & YANG, JING 1802 GABRIEL LN HIGHLAND PARK, NJ 1802 GABRIEL LANE	08904 / 101	55,000 106,900 161,900		161,900			1	0.00 13,784.17 6,892.09
Page Totals						770,000 1,562,100	0	2,332,100				Block: 103 Lot: 4.02

1	2	3	4	5	6	7	8	9	10	11		
Line	Block No Lot No. Qualification Account #	Land Dimensions Building Description Additional Lots Acreage	Prop Class	Owner's Name Address City State Property Location	Billing Code Zip Code Zoning/Tax Map Pg	Value	Exemptions Code Amount	Net Taxable Value	Deductions Code No Owners	Special Tax Codes	Num Units	Deduction Amt 2021 Tax 2022 1st
						Land Improvemnt Total						
1	103 4.02 C1803	.38 MANCHESTER .3800 AC	2	WANG, SHANGLONG & HUANG, XIAN 1803 GABRIEL LN HIGHLAND PARK, NJ 1803 GABRIEL LANE	08904 / 101	55,000 106,900 161,900		161,900			1	0.00 13,784.17 6,892.09
2	103 4.02 C1804	.39 LANCASTER .3900 AC	2	XIAO, HAN & XU, HUI 1804 GABRIEL LN HIGHLAND PARK, NJ 1804 GABRIEL LANE	08904 / 101	55,000 116,600 171,600		171,600			1	0.00 14,610.02 7,305.01
3	103 4.02 C1901	.39 LANCASTER .3900 AC	2	COHEN, CHAIM & RINA 1901 GABRIEL LANE HIGHLAND PARK, NJ 1901 GABRIEL LANE	08904 / 101	55,000 120,800 175,800		175,800			1	0.00 14,967.61 7,483.81
4	103 4.02 C1902	.38 MANCHESTER .3800 AC	2	LUU, FOREST T & ELAINE 1902 GABRIEL LANE HIGHLAND PARK, NJ 1902 GABRIEL LANE	08904 / 101	55,000 109,200 164,200		164,200			1	0.00 13,979.99 6,990.00
5	103 4.02 C1903	.39 LANCASTER .0000 AC	2	RAMCHANDANI, DINESHKUMAR & PUNJABI, T 19 BROWER CT EAST BRUNSWICK, NJ 1903 GABRIEL LANE	08816 / 101	55,000 120,800 175,800		175,800			1	0.00 14,967.61 7,483.81
6	103 4.02 C2001	.25 CRESCENT .2500 AC	2	MENDEZ, DORIS A 2001 ETHAN LANE HIGHLAND PARK, NJ 2001 ETHAN LANE	08904 / 101	25,000 32,800 57,800		57,800			1	0.00 4,921.09 2,460.55
7	103 4.02 C2002	.25 CRESCENT .2500 AC	2	LIANG, XIAOWEI & WANG, QIANG 2002 ETHAN LANE HIGHLAND PARK, NJ 2002 ETHAN LANE	08904 / 101	25,000 19,000 44,000		44,000			1	0.00 3,746.16 1,873.08
8	103 4.02 C2003	.25 CRESCENT .2500 AC	2	MALONEY, PATRICIA A 2003 ETHAN LANE HIGHLAND PARK, NJ 2003 ETHAN LANE	08904 / 101	25,000 1,800 26,800		26,800			1	0.00 2,281.75 1,140.88
9	103 4.02 C2004	.25 CRESCENT .2500 AC	2	LI, SHENGGUO & WANG, LILI 2004 ETHAN LANE HIGHLAND PARK, NJ 2004 ETHAN LANE	08904 / 101	25,000 19,000 44,000		44,000			1	0.00 3,746.16 1,873.08
10	103 4.02 C2101	.39 LANCASTER .3900 AC	2	MA, YANGFAN & CHEN, SHUIQING 2101 ETHAN LN HIGHLAND PARK, NJ 2101 ETHAN LANE	08904 / 101	55,000 116,600 171,600		171,600			1	0.00 14,610.02 7,305.01
11	103 4.02 C2102	.38 MANCHESTER .3800 AC	2	RAAGAS, RIZA B & MAY, BERNARD F 2102 ETHAN LN HIGHLAND PARK, NJ 2102 ETHAN LANE	08904 / 101	55,000 106,900 161,900		161,900			1	0.00 13,784.17 6,892.09
12	103 4.02 C2103	.38 MANCHESTER .3800 AC	2	SHAH, GAURAV J & SENGUPTA, SWAGATA A 2103 ETHAN LN HIGHLAND PARK, NJ 2103 ETHAN LANE	08904 / 101	55,000 109,400 164,400		164,400			1	0.00 13,997.02 6,998.51
13	103 4.02 C2104	.38 MANCHESTER .3800 AC	2	DELIGHT PROPERTIES 4972 STONEGAGE DR FAYETTEVILLE, NJ 2104 ETHAN LANE	13069 / 101	55,000 109,800 164,800		164,800			1	0.00 14,031.07 7,015.54
14	103 4.02 C2105	.39 LANCASTER .3900 AC	2	JHA, SHANTENU & DUTT, MEENAKSHI 2105 ETHAN LANE HIGHLAND PARK, NJ 2105 ETHAN LANE	08904 / 101	55,000 112,300 167,300		167,300			1	0.00 14,243.92 7,121.96
Page Totals						650,000 1,201,900	0	1,851,900				Block: 103 Lot: 4.02

1	2	3	4	5	6	7	8	9	10	11		
Line	Block No Lot No. Qualification Account #	Land Dimensions Building Description Additional Lots Acreage	Prop Class	Owner's Name Address City State Property Location	Billing Code Zip Code Zoning/Tax Map Pg	Value	Exemptions Code Amount	Net Taxable Value	Deductions Code No Owners	Special Tax Codes	Num Units	Deduction Amt 2021 Tax 2022 1st
						Land Improvemnt Total						
1	103 4.02 C2201	.39 LANCASTER .3900 AC	2	LEE, WILLIAM & HUANG, YING 2201 LEIA LANE HIGHLAND PARK, NJ 2201 LEIA LANE	08904 / 101	55,000 112,300 167,300		167,300			1	0.00 14,243.92 7,121.96
2	103 4.02 C2202	.38 MANCHESTER .3800 AC	2	ASEMOTA, TERRY 2202 LEIA LANE HIGHLAND PARK, NJ 2202 LEIA LANE	08904 / 101	55,000 113,600 168,600		168,600			1	0.00 14,354.60 7,177.30
3	103 4.02 C2203	.38 MANCHESTER .3800 AC	2	GADAMSETTY, SURENDRA & PASUPULATI,N 2203 LEIA LN HIGHLAND PARK, NJ 2203 LEIA LANE	08904 / 101	55,000 116,900 171,900		171,900			1	0.00 14,635.57 7,317.79
4	103 4.02 C2204	.38 MANCHESTER .3800 AC	2	AMBROSI, JOHN JR & PAKUNLU,REFIKA I 2204 LEIA LN HIGHLAND PARK, NJ 2204 LEIA LANE	08904 / 101	55,000 113,600 168,600		168,600			1	0.00 14,354.60 7,177.30
5	103 4.02 C2205	.39 LANCASTER .3900 AC	2	LIU, MELINDA 2205 LEIA LN HIGHLAND PARK, NJ 2205 LEIA LANE	08904 / 101	55,000 116,600 171,600		171,600			1	0.00 14,610.02 7,305.01
6	103 4.02 C2301	.39 LANCASTER .3900 AC	2	KHANOLKAR, SUNIL & WANG, REBECCA 2301 LEIA LN HIGHLAND PARK, NJ 2301 LEIA LANE	08904 / 101	55,000 114,600 169,600		169,600			1	0.00 14,439.74 7,219.87
7	103 4.02 C2302	.38 MANCHESTER .3800 AC	2	CHEN, HUI LING 2302 LEIA LANE HIGHLAND PARK, NJ 2302 LEIA LANE	08904 / 101	55,000 114,400 169,400		169,400			1	0.00 14,422.72 7,211.36
8	103 4.02 C2303	.39 LANCASTER .3900 AC	2	ZHUANG, JIANLING & HANG, WEI 2303 LEIA LANE HIGHLAND PARK, NJ 2303 LEIA LANE	08904 / 101	55,000 112,300 167,300		167,300			1	0.00 14,243.92 7,121.96
9	103 4.02 C2401	.39 LANCASTER .3900 AC	2	BAI, YUN & LIU, XIANG 2401 LEIA LN HIGHLAND PARK, NJ 2401 LEIA LANE	08904 / 101	55,000 116,600 171,600		171,600			1	0.00 14,610.02 7,305.01
10	103 4.02 C2402	.38 MANCHESTER .3800 AC	2	ZHANG, LIJUN 2402 LEIA LANE HIGHLAND PARK, NJ 2402 LEIA LANE	08904 / 101	55,000 114,400 169,400		169,400			1	0.00 14,422.72 7,211.36
11	103 4.02 C2403	.39 LANCASTER .3900 AC	2	YAN, BOKAI & WANG, LU 2403 LEIA LANE HIGHLAND PARK, NJ 2403 LEIA LANE	08904 / 101	55,000 114,600 169,600		169,600			1	0.00 14,439.74 7,219.87
12	103 4.05	.32 ACRES COMMON ELEMENTS .3200 AC	15F	OVERLOOK @ HIGHLAND PARK CONDO P.O. BOX 650853 DALLAS, TX RIVER RD	75265 / 101	0 0 0		*Exempt*			1	0.00 0.00 0.00
13	103 5.01	5.12 AC COMMON AREA 5.1200 AC	15F	L'AMBIANCE CONDO. ASSOC. C/O MPM 315 RARITAN AVE HIGHLAND PARK, NJ L'AMBIANCE CT	08904 / 101	0 0 0		*Exempt*			1	0.00 0.00 0.00
14	103 5.01 C0001	B END 2500 SFT .0000 AC	2	KAPLAN, JASON 58 JOANNA WAY SHORT HILLS, NJ 1 L'AMBIANCE COURT BLDG 1	07078 / 101	56,700 92,700 149,400		149,400			1	0.00 12,719.92 6,359.96
Page Totals						661,700 1,352,600	0	2,014,300				Block: 103 Lot: 5.01

1	2	3		4		5	6	7	8	9	10	11
Line	Block No Lot No. Qualification Account #	Land Dimensions Building Description Additional Lots Acreage	Prop Class	Owner's Name Address City State Property Location	Billing Code Zip Code Zoning/Tax Map Pg	Value	Exemptions Code Amount	Net Taxable Value	Deductions Code No Owners	Special Tax Codes	Num Units	Deduction Amt 2021 Tax 2022 1st
						Land Improvemnt Total						
1	103 5.01 C0002	TYPE A 2200 SFT .0000 AC	2	MALTABES, CONSTANTINOS G 97 FEATHERBED LANE HOPEWELL, NJ 3 L'AMBIANCE COURT BLDG 1	08525 / 101	56,700 81,000 137,700		137,700			1	0.00 11,723.78 5,861.89
2	103 5.01 C0003	TYPE B 2500 SFT .0000 AC	2	REESE,STEPHEN J.& ANN M. 5 L'AMBIANCE COURT HIGHLAND PARK, NJ 5 L'AMBIANCE COURT BLDG 1	08904 / 101	56,700 90,000 146,700		146,700			1	0.00 12,490.04 6,245.02
3	103 5.01 C0004	TYPE A 2200 SFT .0000 AC	2	HU, YAO & YUAN, LI 7 L'AMBIANCE CT HIGHLAND PARK, NJ 7 L'AMBIANCE COURT BLDG 1	08904 / 101	56,700 81,000 137,700		137,700			1	0.00 11,723.78 5,861.89
4	103 5.01 C0005	TYPE A 2200 SFT .0000 AC	2	MADARIAGA, B & NAGAJYOTHI, J F 9 L'AMBIANCE CT HIGHLAND PARK, NJ 9 L'AMBIANCE COURT BLDG 1	08904 / 101	56,700 81,000 137,700		137,700			1	0.00 11,723.78 5,861.89
5	103 5.01 C0006	TYPE B 2500 SFT .0000 AC	2	ELHAGALY, HATEM M & AZZAZI, BACENT 11 L'AMBIANCE COURT HIGHLAND PARK, NJ 11 L'AMBIANCE COURT BLDG1	08904 / 101	56,700 90,000 146,700		146,700			1	0.00 12,490.04 6,245.02
6	103 5.01 C0007	TYPE A 2200 SFT .0000 AC	2	MEMON, BILAL & KHAN, AMMAARAH 13 L'AMBIANCE CT BLD 1 #7 HIGHLAND PARK, NJ 13 L'AMBIANCE COURT BLDG1	08904 / 101	56,700 81,000 137,700		137,700			1	0.00 11,723.78 5,861.89
7	103 5.01 C0008	B END 2500 SFT .0000 AC	2	JAMES, STEPHEN C.& BERNADETTE A. 15 L'AMBIANCE COURT HIGHLAND PARK, NJ 15 L'AMBIANCE COURT BLDG1	08904 / 101	56,700 92,700 149,400		149,400			1	0.00 12,719.92 6,359.96
8	103 5.01 C0009	B END 2500 SFT .0000 AC	2	GIARDINA, JOSEPH J. & SUSAN M. 17 L'AMBIANCE COURT HIGHLAND PARK, NJ 17 L'AMBIANCE COURT BLDG2	08904 / 101	56,700 92,700 149,400		149,400			1	0.00 12,719.92 6,359.96
9	103 5.01 C0010	TYPE A 2200 SFT .0000 AC	2	STANLEY, JANE ELIZABETH 19 L'AMBIANCE CT HIGHLAND PARK, NJ 19 L'AMBIANCE COURT BLDG2	08904 / 101	56,700 81,000 137,700		137,700			1	0.00 11,723.78 5,861.89
10	103 5.01 C0011	TYPE A 2200 SFT .0000 AC	2	MATHUR, RAJIV & JULKA, NOOPUR 21 L'AMBIANCE CT-BLDG 2 HIGHLAND PARK, NJ 21 L'AMBIANCE COURT BLDG2	08904 / 101	56,700 81,000 137,700		137,700			1	0.00 11,723.78 5,861.89
11	103 5.01 C0012	TYPE A 2200 SFT .0000 AC	2	GOTT, MAXWELL & NICOLE 23 L'AMBIANCE CT HIGHLAND PARK, NJ 23 L'AMBIANCE COURT BLDG2	08904 / 101	56,700 81,000 137,700		137,700			1	0.00 11,723.78 5,861.89
12	103 5.01 C0013	TYPE B 2500 SFT .0000 AC	2	CIRILLO, JOANN 25 L' AMBIANCE CT BLDG2 HIGHLAND PARK, NJ 25 L'AMBIANCE COURT BLDG2	08904 / 101	56,700 90,000 146,700		146,700			1	0.00 12,490.04 6,245.02
13	103 5.01 C0014	TYPE A 2200 SFT .0000 AC	2	LAZARO, VERNON R 27 L'AMBIANCE COURT HIGHLAND PARK, NJ 27 L'AMBIANCE COURT BLDG2	08904 / 101	56,700 81,000 137,700		137,700			1	0.00 11,723.78 5,861.89
14	103 5.01 C0015	TYPE B 2500 SFT .0000 AC	2	BURDEA, GRIGORE C 29 L'AMBIANCE CT HIGHLAND PARK, NJ 29 L'AMBIANCE COURT BLDG2	08904 / 101	56,700 90,000 146,700		146,700			1	0.00 12,490.04 6,245.02
Page Totals						793,800 1,193,400	0	1,987,200				Block: 103 Lot: 5.01

1	2	3		4		5	6	7	8	9	10	11
Line	Block No Lot No. Qualification Account #	Land Dimensions Building Description Additional Lots Acreage	Prop Class	Owner's Name Address City State Property Location	Billing Code Zip Code Zoning/Tax Map Pg	Value	Exemptions Code Amount	Net Taxable Value	Deductions Code No Owners	Special Tax Codes	Num Units	Deduction Amt 2021 Tax 2022 1st
						Land Improvemnt Total						
1	103 5.01 C0016	TYPE B 2500 SFT .0000 AC	2	ZHANG, XIAOPING 16 SANDPIPER DR SOUTH AMBOY, NJ 31 L'AMBIANCE COURT BLDG2	08879 / 101	56,700 90,000 146,700		146,700			1	0.00 12,490.04 6,245.02
2	103 5.01 C0017	TYPE A 2200 SFT .0000 AC	2	RONDON, LISA C & RONALD 33 L'AMBIANCE CT HIGHLAND PARK, NJ 33 L'AMBIANCE COURT BLDG2	08904 / 101	56,700 81,000 137,700		137,700			1	0.00 11,723.78 5,861.89
3	103 5.01 C0018	B END 2500 SFT .0000 AC	2	VEMPALLE, RAVI KUMAR & SWARNALATHA 35 L'AMBIANCE COURT HIGHLAND PARK, NJ 35 L'AMBIANCE COURT BLDG2	08904 / 101	56,700 92,700 149,400		149,400			1	0.00 12,719.92 6,359.96
4	103 5.01 C0019	B END 2500 SFT .0000 AC	2	KIM, MI WON 37 L'AMBIANCE CT HIGHLAND PARK, NJ 37 L'AMBIANCE COURT BLDG3	08904 / 101	56,700 92,700 149,400		149,400			1	0.00 12,719.92 6,359.96
5	103 5.01 C0020	TYPE A 2200 SFT .0000 AC	2	MALIK, YASIR & MASOOD, SAMIA 39 L'AMBIANCE CT HIGHLAND PARK, NJ 39 L'AMBIANCE COURT BLDG3	08904 / 101	56,700 81,000 137,700		137,700			1	0.00 11,723.78 5,861.89
6	103 5.01 C0021	TYPE A 2200 SFT .0000 AC	2	SABNIS, SATISH & SARIKA 41 L'AMBIANCE CT HIGHLAND PARK, NJ 41 L'AMBIANCE COURT BLDG3	08904 / 101	56,700 81,000 137,700		137,700			1	0.00 11,723.78 5,861.89
7	103 5.01 C0022	TYPE A 2200 SFT .0000 AC	2	BESS, POLINA 43 L'AMBIANCE CT HIGHLAND PARK, NJ 43 L'AMBIANCE COURT BLDG3	08904 / 101	56,700 81,000 137,700		137,700			1	0.00 11,723.78 5,861.89
8	103 5.01 C0023	TYPE A 2200 SFT .0000 AC	2	LI, HUIFENG JASON & YINGHUA LANA 45 L'AMBIANCE CT BLDG 3 HIGHLAND PARK, NJ 45 L'AMBIANCE COURT BLDG3	08904 / 101	56,700 81,000 137,700		137,700			1	0.00 11,723.78 5,861.89
9	103 5.01 C0024	TYPE A 2200 SFT .0000 AC	2	KULKARNI, TUSHAR & MADHURI 47 L'AMBIANCE COURT HIGHLAND PARK, NJ 47 L'AMBIANCE COURT BLDG3	08904 / 101	56,700 81,000 137,700		137,700			1	0.00 11,723.78 5,861.89
10	103 5.01 C0025	TYPE B 2500 SFT .0000 AC	2	LIU, OZZIE 49 L'AMBIANCE CT HIGHLAND PARK NJ 49 L'AMBIANCE COURT BLDG3	08904 / 101	56,700 90,000 146,700		146,700			1	0.00 12,490.04 6,245.02
11	103 5.01 C0026	TYPE B 2500 SFT .0000 AC	2	EATMAN, TIMOTHY T 51 L' AMBIANCE COURT HIGHLAND PARK, NJ 51 L'AMBIANCE COURT BLDG3	08904 / 101	56,700 90,000 146,700		146,700			1	0.00 12,490.04 6,245.02
12	103 5.01 C0027	TYPE A 2200 SFT .0000 AC	2	PRENDINI, LORENZO & ELIZABETH 53 L'AMBIENCE CT HIGHLAND PARK, NJ 53 L'AMBIANCE COURT BLDG3	08904 / 101	56,700 81,000 137,700		137,700			1	0.00 11,723.78 5,861.89
13	103 5.01 C0028	B END 2500 SFT .0000 AC	2	LEE, YONGKYUNG & JEONGKYUNG 55 L'AMBIANCE CT HIGHLAND PARK, NJ 55 L'AMBIANCE COURT BLDG3	08904 / 101	56,700 92,700 149,400		149,400			1	0.00 12,719.92 6,359.96
14	103 6	12.434 ACTAXAPP06 CEDAR 200-APTS 7 12.4340 AC	4C	CEDAR ARMS ASSOCIATES LLC 100 CEDAR LANE HIGHLAND PARK NJ 100 CEDAR LANE	08904 / 1	1,741,500 3,478,500 5,220,000		5,220,000			1	0.00 444,430.80 222,215.40
Page Totals						2,478,600 4,593,600	0	7,072,200				Block: 103 Lot: 6

1	2	3	4	5	6	7	8	9	10	11		
Line	Block No Lot No. Qualification Account #	Land Dimensions Building Description Additional Lots Acreage	Prop Class	Owner's Name Address City State Property Location	Billing Code Zip Code Zoning/Tax Map Pg	Value	Exemptions Code Amount	Net Taxable Value	Deductions Code No Owners	Special Tax Codes	Num Units	Deduction Amt 2021 Tax 2022 1st
						Land Improvemnt Total						
1	103 8	7.30 CEDAR LN 85APTS 10 7.3000 AC	4C	C.L.A. MANAGEMENT CO. 100 CEDAR LANE HIGHLAND PARK, NJ 100 CEDAR LANE	08904 / 1	554,700 1,088,000 1,642,700		1,642,700			1	0.00 139,859.48 69,929.74
2	103 9	6.24 AC. CEDAR LA144APTS 6.2400 AC	4C	C.L.A. MANAGEMENT CO. 100 CEDAR LANE HIGHLAND PARK, NJ 100 CEDAR LANE	08904 / 1	722,600 2,629,500 3,352,100		3,352,100			1	0.00 285,397.79 142,698.90
3	103 11	4.04 ACRES 4.0400 AC	15A	RUTGERS UNIVERSITY % REAL EST ADMIN 33 KNIGHTSBRIDGE RD 3RDFL PISCATAWAY, N.J. CEDAR LANE - REAR	08854 / 1	280,500 0 280,500		*Exempt*			1	0.00 0.00 0.00
4	103 12	0.22 ACRES .2200 AC	15A	RUTGERS UNIVERSITY % REAL EST ADMIN 33 KNIGHTSBRIDGE RD 3RDFL PISCATAWAY, N.J. CEDAR LANE - REAR	08854 / 1	20,400 0 20,400		*Exempt*			1	0.00 0.00 0.00
5	103 13	APPROX. 2 AC. 2.0000 AC	1	MIDDLESEX WATER CO. PO BOX 1500 ISELIN, NJ CEDAR LANE - REAR	08830 / 1	65,800 0 65,800		65,800			1	0.00 5,602.21 2,801.11
6	103 14	0.52 ACRE .5200 AC	15C	AMTRACK CORP C/O R. SHORT 400 CAPITOL ST, NW WASHINGTON, DC RIVER RD	20001 / 1	35,700 0 35,700		*Exempt*			1	0.00 0.00 0.00
7	104 4	9.081 RXR PROPERTY 9.0810 AC	5A	PENN. R.R. CO. C/O TAX AGENT 6 PENN CEN. PLAZA PHILA, PA RIVER RD.	19103 / 1	268,600 0 268,600		*Exempt RR*			1	0.00 0.00 0.00
8	104 5	9.148AC RXR PROP BILLBD 9.1480 AC	15C	AMTRAK COMM. DEVELOP PROP CONTROL 30TH ST STATION 5 SOUTH PHILADELPHIA, PA RIVER RD.	19104 / 1	214,500 0 214,500		*Exempt*			1	0.00 0.00 0.00
9	104 6.01	.42 AC TRI 68X408 VACANT REAR LOT .4200 AC	1	433 CLEVELAND AVE LLC 4A CEDAR BROOK DRIVE CRANBURY, NJ REAR LOT	08512 / 1	30,000 0 30,000		30,000			1	0.00 2,554.20 1,277.10
10	104 6.02	.70 AC. VACANT REARLOT .7000 AC	1	433 CLEVELAND AVE LLC 4A CEDAR BROOK DRIVE CRANBURY, NJ REAR LOT	08512 / 1	45,000 0 45,000		45,000			1	0.00 3,831.30 1,915.65
11	104 6.03	3.15 RXR PROPERTY 3.1500 AC	15C	AMTRAK COMM. DEVELOP PROP CONTROL 30TH ST STATION 5 SOUTH PHILADELPHIA, PA RIVER RD.	19104 / 1	149,500 0 149,500		*Exempt*			1	0.00 0.00 0.00
12	104 7.04	.70 ACRES .7000 AC	15C	AMTRACK CORP C/O R. SHORT 400 CAPITOL ST NW WASHINGTON, DC RIVER RD	20001 / 1	199,800 0 199,800		*Exempt*			1	0.00 0.00 0.00
13	105 7.02	4.1 ACRES PARKING/PLAYGRD 4.1000 AC	15D	RABBI PESACH RAYMON YESHIVA 2 HARRISON ST. EDISON, NJ RIVER RD	08817 / 1	99,900 0 99,900		*Exempt*			1	0.00 0.00 0.00
14	201 1	100X239 2SF-SPLIT 2,3 .5487 AC	2	STRAUCH, CHERYL 451 HARRISON AVE. HIGHLAND PARK, NJ 451 HARRISON AVE	08904 / 2	117,100 109,400 226,500		226,500			1	0.00 19,284.21 9,642.11
Page Totals						1,535,200 3,826,900	0	5,362,100				Block: 201 Lot: 1

1	2	3	4	5	6	7	8	9	10	11		
Line	Block No Lot No. Qualification Account #	Land Dimensions Building Description Additional Lots Acreage	Prop Class	Owner's Name Address City State Property Location	Billing Code Zip Code Zoning/Tax Map Pg	Value	Exemptions Code Amount	Net Taxable Value	Deductions Code No Owners	Special Tax Codes	Num Units	Deduction Amt 2021 Tax 2022 1st
						Land Improvemnt Total						
1	201 4	100X217 AV. 2SFG-COLN .4982 AC	2	RAYMON, HILLEL & SUSAN M. 461 HARRISON AVE. HIGHLAND PARK, NJ 461 HARRISON AVE.	08904 / 2	149,400 129,700 279,100		279,100			1	0.00 23,762.57 11,881.29
2	201 5	100X176 AV. 2SBF .4040 AC	2	ZINKIN, LEWIS 471 HARRISON AVE HIGHLAND PARK, NJ 471 HARRISON AVE.	08904 / 2	143,600 155,500 299,100		299,100			1	0.00 25,465.37 12,732.69
3	201 6	108X139 AV. 2SF-SPLIT .3446 AC	2	BOGNER, GAIL 481 HARRISON ST. HIGHLAND PARK, NJ 481 HARRISON AVE.	08904 / 2	142,800 63,700 206,500		206,500			1	0.00 17,581.41 8,790.71
4	201 7	93X116 AV. 2SBF:SPLTLEVEL .2477 AC	2	ZINKIN, EPHRAIM & DEVORA 487 HARRISON AVE. HIGHLAND PARK, NJ 487 HARRISON AVE.	08904 / 2	133,100 141,100 274,200		274,200			1	0.00 23,345.39 11,672.70
5	201 8	117X105 AV 2SFG .2820 AC	2	GRANEK, HAROLD 495 HARRISON AVE HIGHLAND PARK, NJ 495 HARRISON AVE.	08904 / 2	116,300 216,700 333,000		333,000			1	0.00 28,351.62 14,175.81
6	202 3	114X154 2SF-COLONIAL .4030 AC	15F	AVILA, HECTOR & ASHLEY 446 HARRISON AVE HIGHLAND PARK, NJ 446 HARRISON AVE	08904 / 2	100,000 100,000 200,000		*Exempt*			1	0.00 25,542.00 12,771.00
7	202 4	103X154 3641 AC	2	GERSZBERG, GILA 450 HARRISON AVE HIGHLAND PARK, NJ 450 HARRISON AVE.	08904 / 2	140,100 433,200 573,300		573,300			1	0.00 48,810.76 24,405.38
8	202 5	100X208 AV. 1S BF .4775 AC	2	STAHL, THEODORE J. & EVA B. 460 HARRISON AVE. HIGHLAND PARK, NJ 460 HARRISON AVE.	08904 / 2	157,800 116,700 274,500		274,500			1	0.00 23,370.93 11,685.47
9	202 6	100X204 1S BF .4683 AC	2	WIESEL, MORRIS & SUSAN 11 FAIRHILL RD EDISON, NJ 470 HARRISON AVE.	08817 / 2	157,800 145,400 303,200		303,200			1	0.00 25,814.45 12,907.23
10	202 7	100X238 1SB:RANCH .5464 AC	2	LITTMAN, LEONARD-TRUST 480 HARRISON AVE HIGHLAND PARK, NJ 480 HARRISON AVE.	08904 / 2	157,800 189,200 347,000		347,000			1	0.00 29,543.58 14,771.79
11	202 8	100X290AV 1SBF-RANCH .0000 AC	2	GOLDMAN, DAVID & NILLIE 484 HARRISON AVE. HIGHLAND PARK, NJ 484 HARRISON AVE	08904 / 2	161,500 216,900 378,400		378,400			1	0.00 32,216.98 16,108.49
12	202 9	100X292 AV. BF:CONTEMPORY .6703 AC	2	LACY, CLIFTON & ELLEN P.O. BOX 1458 HIGHLAND PARK, NJ 498 HARRISON AVE.	08904 / 2	121,000 167,100 288,100		288,100			1	0.00 24,528.83 12,264.42
13	202 10	100X97 2SBF-SPLIT .2227 AC	2	FOGER, AMINADAV & SANTOPOLO, SUZANNE 477 LINCOLN AVE HIGHLAND PARK, NJ 477 LINCOLN AVE	08904 / 2	92,100 134,900 227,000		227,000			1	0.00 19,326.78 9,663.39
14	202 11	100X100 2SSFG-BI-LEVEL .2296 AC	2	GREENBLATT, MARTHA 471 LINCOLN AVE. HIGHLAND PARK, NJ 471 LINCOLN AVE.	08904 / 2	115,300 86,100 201,400		201,400			1	0.00 17,147.20 8,573.60
Page Totals						1,788,600 2,196,200	0	3,984,800				Block: 202 Lot: 11

1	2	3	4	5	6	7	8	9	10	11		
Line	Block No Lot No. Qualification Account #	Land Dimensions Building Description Additional Lots Acreage	Prop Class	Owner's Name Address City State Property Location	Billing Code Zip Code Zoning/Tax Map Pg	Value	Exemptions Code Amount	Net Taxable Value	Deductions Code No Owners	Special Tax Codes	Num Units	Deduction Amt 2021 Tax 2022 1st
						Land Improvemnt Total						
1	202 12	100X106 AV 15F-RANCH .2433 AC	2	PRESBY,HERMAN & ROCHELLE 467 LINCOLN AVE. HIGHLAND PARK, NJ 467 LINCOLN AVE.	08904 / 2	126,700 116,600 243,300		243,300			1	0.00 20,714.56 10,357.28
2	202 13	109X113 1SBF .2828 AC	2	KAMBITISIS, NICHOLAS 1411 STELTON ROAD PISCATAWAY, NJ 463 LINCOLN AVE.	08854 / 2	147,100 186,000 333,100		333,100			1	0.00 28,360.13 14,180.07
3	202 14	85 X 250 15,16 .4878 AC	2	KAMBITISIS, NICHOLAS 1411 STELTON ROAD PISCATAWAY, NJ 459 LINCOLN AVE.	08854 / 2	189,800 431,400 621,200		621,200			1	0.00 52,888.97 26,444.49
4	203 2.01	100X279 2SFG-CONTEMP .6405 AC	2	HALLER, SUSAN 334 NO. 5TH. AVE. HIGHLAND PARK, NJ 334 NO. 5TH AVE	08904 / 2	101,200 289,100 390,300		390,300			1	0.00 33,230.14 16,615.07
5	203 2.02	91X209 .4366 AC	1	NY PROPERTIES, LLC 324 NO 5TH AVE HIGHLAND PARK, NJ 324 NO. 5TH AVE.	08904 / 2	100,200 0 100,200		100,200			2	0.00 8,531.03 4,265.52
6	203 2.03	211X105 2SFG-COLONIAL .5086 AC	2	GROSS, YECHIEL & NECHAMA 320 NO 5TH AVE HIGHLAND PARK, NJ 320 NO. 5TH AVE.	08904 / 2	105,800 180,200 286,000		286,000			1	0.00 24,350.04 12,175.02
7	203 3	147X165 15F-RANCH .5568 AC	2	STERN, ROCHELLE 19 BROOKDALE COURT HIGHLAND PARK, NJ 346 NO. 5TH AVE.	08904 / 2	133,900 0 133,900		133,900			1	0.00 11,400.25 5,700.13
8	203 4	90X142 1SBF-RANCH .2934 AC	2	COHEN,HILLEL P.& LINDA MOED 350 NO. 5TH. AVE. HIGHLAND PARK, NJ 350 NO. 5TH AVE.	08904 / 2	106,700 147,500 254,200		254,200			1	0.00 21,642.59 10,821.30
9	203 5	100X150 1S BF:COLONIAL .3444 AC	2	MEINER,MICHAEL B. & MICHELE J. 484 LINCOLN AVE HIGHLAND PARK, NJ 484 LINCOLN AVE	08904 / 2	151,700 194,600 346,300		346,300			1	0.00 29,483.98 14,741.99
10	203 6	99X146 2SFG .3318 AC	2	GURELL, MYRON & RACHEL 482 LINCOLN AVE. HIGHLAND PARK, NJ 482 LINCOLN AVE	08904 / 2	118,700 183,600 302,300		302,300			2	0.00 25,737.82 12,868.91
11	203 7	1.38 AC 2S BF:RANCH 1.3800 AC	2	STERN, ROCHELLE 19 BROOKDALE COURT HIGHLAND PARK, NJ 474 LINCOLN AVE	08904 / 2	190,900 194,200 385,100		385,100			1	0.00 32,787.41 16,393.71
12	203 8	100X102 2SFG-CONTEMP .2342 AC	2	DABI, SHMUEL & AVIVA-TRUSTEES 464 LINCOLN AVE HIGHLAND PARK, NJ 464 LINCOLN AVE	08904 / 2	118,200 92,700 210,900		210,900			1	0.00 17,956.03 8,978.02
13	204 6	120 X 195 2SFG 21 .5372 AC	2	LEVIN, DORON & RACHAEL BRICKMAN 41 BROOKDALE CT HIGHLAND PARK, NJ 41 BROOKDALE CT.	08094 / 2	171,000 148,200 319,200		319,200			1	0.00 27,176.69 13,588.35
14	204 7	90X184 2SBF .3802 AC	2	LOEW, DANIEL J & CHANA 49 BROOKDALE CT HIGHLAND PARK, NJ 49 BROOKDALE CT.	08904 / 2	133,700 96,300 230,000		230,000			1	0.00 19,582.20 9,791.10
Page Totals						1,895,600 2,260,400	0	4,156,000				Block: 204 Lot: 7

1	2	3	4	5	6	7	8	9	10	11		
Line	Block No Lot No. Qualification Account #	Land Dimensions Building Description Additional Lots Acreage	Prop Class	Owner's Name Address City State Property Location	Billing Code Zip Code Zoning/Tax Map Pg	Value	Exemptions Code Amount	Net Taxable Value	Deductions Code No Owners	Special Tax Codes	Num Units	Deduction Amt 2021 Tax 2022 1st
						Land Improvemnt Total						
1	204 8	90X171 2SF BI LEVEL .3533 AC	2	SHALMON,DORON & SARI 57 BROOKDALE COURT HIGHLAND PARK, NJ 57 BROOKDALE CT.	08904 / 2	128,600 81,100 209,700		209,700			1	0.00 17,853.86 8,926.93
2	204 9	60X135-120X135 1SBF-CONTEMP. .1860 AC	2	TAITEL, LAWRENCE E & LISA M 63 BROOKDALE COURT HIGHLAND PARK, NJ 63 BROOKDALE CT.	08904 / 2	109,400 346,300 455,700		455,700			1	0.00 38,798.30 19,399.15
3	204 10	60X100-146X100 1SBF .1377 AC	2	GARLATTI, ALBERT S. & ANGELICA G. 67 BROOKDALE COURT HIGHLAND PARK, NJ 67 BROOKDALE CT.	08904 / 2	115,300 155,300 270,600		270,600			1	0.00 23,038.88 11,519.44
4	204 11	110X119-30X119 1SF-RANCH .3005 AC	2	MILEAF,HOWARD A.& JOY M. 64 BROOKDALE COURT HIGHLAND PARK, NJ 64 BROOKDALE CT.	08904 / 2	118,000 142,900 260,900		260,900			1	0.00 22,213.03 11,106.52
5	204 12	90X100 2SFG-COLONIAL .2066 AC	2	BRANDLER, JASON & TAMAR CHANA 58 BROOKDALE CT HIGHLAND PARK, NJ 58 BROOKDALE CT.	08904 / 2	120,800 120,900 241,700		241,700			1	0.00 20,578.34 10,289.17
6	204 13	90X100 2SBF:COLONIAL .2066 AC	2	CYPRESS, RAYMOND H & SANDRA M 52 BROOKDALE CT HIGHLAND PARK, NJ 52 BROOKDALE CT.	08904 / 2	120,800 175,100 295,900		295,900			1	0.00 25,192.93 12,596.47
7	204 14	90X100 1SF .2066 AC	2	KAMBITISIS, DIMITRA 24 CARRIAGE DR PISCATAWAY, NJ 44 BROOKDALE CT.	08854 / 2	120,800 120,900 241,700		241,700			1	0.00 20,578.34 10,289.17
8	204 15	86X110 2SFG COLONIAL .2172 AC	2	WISHNIC, EUGENE S & HEATHER D 38 BROOKDALE CT HIGHLAND PARK, NJ 38 BROOKDALE CT.	08904 / 2	113,000 138,100 251,100		251,100			1	0.00 21,378.65 10,689.33
9	204 16	39X142-66X142TRI 2SFG SPLIT .1271 AC	2	GREENBERG, JEFFREY & LITA 30 BROOKDALE COURT HIGHLAND PARK, NJ 30 BROOKDALE CT.	08904 / 2	128,700 122,600 251,300		251,300			1	0.00 21,395.68 10,697.84
10	204 19	150 X 194 20 .6680 AC	2	STERN, ZEV & RACHELLE 27 BROOKDALE CT. HIGHLAND PARK, NJ 27 BROOKDALE CT.	08904 / 2	173,800 348,300 522,100		522,100			1	0.00 44,451.59 22,225.80
11	204 22.01	115 X 199 IRR 2SF-COLN .0000 AC	2	STERN, ROCHELLE 19 BROOKDALE COURT HIGHLAND PARK, NJ 19 BROOKDALE CT.	08904 / 2	157,400 379,500 536,900		536,900			1	0.00 45,711.67 22,855.84
12	204 23.01	125 X 185 IRR .0000 AC	2	SKLAR, ELIEZER T & AVIGAYIL S 11 BROOKDALE CT HIGHLAND PARK, NJ 11 BROOKDALE CT.	08904 / 2	189,500 177,500 367,000		367,000			1	0.00 31,246.38 15,623.19
13	205 1	21X63 AV. VACANT LAND .0304 AC	15C	BOROUGH OF HIGHLAND PARK 221 SO. 5TH AVE. HIGHLAND PARK, N.J. HARRISON AVE.	08904 / 30	33,600 100 33,700		*Exempt*			1	0.00 0.00 0.00
14	301 5	65X145 1SCB-UTILITY .2164 AC	15C	HIGHLAND PARK PUMPING STATION 221 SO. 5TH. AVE. HIGHLAND PARK, NJ 443 CLEVELAND AVE	08904 / 3	99,900 3,300 103,200		*Exempt*			1	0.00 0.00 0.00
Page Totals						1,596,100 2,308,500	0	3,904,600				Block: 301 Lot: 5

1	2	3	4	5	6	7	8	9	10	11		
Line	Block No Lot No. Qualification Account #	Land Dimensions Building Description Additional Lots Acreage	Prop Class	Owner's Name Address City State Property Location	Billing Code Zip Code Zoning/Tax Map Pg	Value	Exemptions Code Amount	Net Taxable Value	Deductions Code No Owners	Special Tax Codes	Num Units	Deduction Amt 2021 Tax 2022 1st
						Land Improvemnt Total						
1	301 6.01	.87 AC VACANT LOT	1	433 CLEVELAND AVE LLC 4A CEDAR BROOK DRIVE CRANBURY, NJ 431 CLEVELAND AVE	08512 / 3	302,900 0 302,900		302,900			1	0.00 25,788.91 12,894.46
2	301 10	75X240 1SCB	1	433 CLEVELAND AVENUE, LLC 4A CEDAR BROOK DRIVE CRANBURY, NJ 425 CLEVELAND AVE.	08512 / 3	155,000 0 155,000		155,000			1	0.00 13,196.70 6,598.35
3	301 11	1.15 AC	1	433 CLEVELAND AVENUE LLC 4A CEDAR BROOK DR CRANBURY, NJ 415 CLEVELAND AVE	08512 / 3	244,200 0 244,200		244,200			1	0.00 20,791.19 10,395.60
4	301 12	150 X 217 SQFT168829AV	4B	GARLATTI REALTY LLP 401 CLEVELAND AVE. HIGHLAND PARK, NJ 401 CLEVELAND AVE	08904 / 3	228,000 147,600 375,600		375,600			1	0.00 31,978.58 15,989.29
5	302 12	100X100 2SFG-	2	BOTTEON, MARY STARK 709 MADISON AVE HIGHLAND PARK, NJ 709 MADISON AVE	08904 / 3	92,100 90,900 183,000		183,000			1	0.00 15,580.62 7,790.31
6	302 13	100X100 1SBCB	4A	CLEVELAND AVE REAL ESTATE LLP 401 CLEVELAND AVE. HIGHLAND PARK, NJ 412 CLEVELAND AVE	08904 / 3	96,300 84,600 180,900		180,900			1	0.00 15,401.83 7,700.92
7	302 14	50X100 VACANT LAND	1	CLEVELAND AVE. REAL ESTATE 401 CLEVELAND AVE. HIGHLAND PARK, N.J. CLEVELAND AVE.	08904 / 3	55,900 0 55,900		55,900			1	0.00 4,759.33 2,379.67
8	302 15	50X100	1	433 CLEVELAND AVENUE,LLC 4A CEDAR BROOK DRIVE CRANBURY, NJ 424 CLEVELAND AVE.	08512 / 3	67,000 0 67,000		67,000			1	0.00 5,704.38 2,852.19
9	302 16	50X100 1.5SFG-COLONIAL	2	RUGGIERI, JASON 428 CLEVELAND AVE HIGHLAND PARK, NJ 428 CLEVELAND AVE.	08904 / 3	70,500 58,900 129,400		129,400			1	0.00 11,017.12 5,508.56
10	302 17	150X100 PARKING LOT 18,19	1	433 CLEVELAND AVENUE LLC 4A CEDAR BROOK DRIVE CRANBURY, NJ 430-438 CLEVELAND AVE	08512 / 3	116,100 0 116,100		116,100			1	0.00 9,884.75 4,942.38
11	302 20	105X100-30X100T LAND	1	KALLMAN, JONATHAN & SHAKUN, AMY 445 HARRISON AVE. HIGHLAND PARK, NJ 440-446 CLEVELAND AVE	08904 / 3	35,000 0 35,000		35,000			1	0.00 2,979.90 1,489.95
12	302 21	113X100 2SFG-COLONIAL	2	KALLMAN, SHAKUN, AMY E. 445 HARRISON AVE. HIGHLAND PARK, NJ 445 HARRISON AVE	08904 / 3	111,400 48,600 160,000		160,000			1	0.00 19,846.13 9,923.07
13	302 22	90X100 1SF-RAISED RANCH 23	2	REDLICH,ALAN T. 437 HARRISON AVE. HIGHLAND PARK, NJ 437 HARRISON AVE.	08904 / 3	60,600 202,100 262,700		262,700			1	0.00 13,545.77 6,772.89
14	302 24	50X100 2SBF	2	HANTSOU LIS, DIMITRIOS & EVANGELIA 431 HARRISON AVE HIGHLAND PARK, NJ 431 HARRISON AVE	08904 / 3	76,700 113,900 190,600		190,600			1	0.00 14,116.21 7,058.11
Page Totals						1,711,700 746,600	0	2,458,300				Block: 302 Lot: 24

1	2	3	4	5	6	7	8	9	10	11		
Line	Block No Lot No. Qualification Account #	Land Dimensions Building Description Additional Lots Acreage	Prop Class	Owner's Name Address City State Property Location	Billing Code Zip Code Zoning/Tax Map Pg	Value	Exemptions Code Amount	Net Taxable Value	Deductions Code No Owners	Special Tax Codes	Num Units	Deduction Amt 2021 Tax 2022 1st
						Land Improvemnt Total						
1	302 25	65X100 2SF .1492 AC	2	GREENFIELD STEPHEN 427 HARRISON AVE. HIGHLAND PARK, NJ 427 HARRISON AVE.	08904 / 3	95,800 77,700 173,500		173,500			1	0.00 14,771.79 7,385.90
2	302 26	50X100 2SF:OLD STYLE .1148 AC	2	SCHOOLMAN, ETHAN & BOSK, EMILY 423 HARRISON AVE HIGHLAND PARK, NJ 423 HARRISON AVE.	08904 / 3	80,800 66,300 147,100		147,100			1	0.00 12,524.09 6,262.05
3	302 27	50X100 2SF:OLD STYLE .1148 AC	2	ENLEHARDT, STEVEN & KONOPKA, KIMBERLY 419 HARRISON AVE HIGHLAND PARK, NJ 419 HARRISON AVE.	08904 / 3	80,800 63,900 144,700		144,700			1	0.00 12,149.48 6,074.74
4	302 28	50X100 2SF:COLONIAL .1148 AC	2	NAZARIO, ISABEL & JULIO 415 HARRISON AVE. HIGHLAND PARK NJ 415 HARRISON AVE.	08904 / 3	80,800 59,800 140,600		140,600	V1 2		1	250.00 11,720.68 5,860.34
5	302 29	50X100 2SFG-COLN .1148 AC	2	NOJOVITZ, ABRAHAM & NAHARY, MICHAL 411 HARRISON AVE HIGHLAND PARK, NJ 411 HARRISON AVE.	08904 / 3	80,800 102,200 183,000		183,000			1	0.00 15,580.62 7,790.31
6	302 30	55X100 2SFG-COLN .1263 AC	2	GREENSPAN, LARRY & REENA 407 HARRISON AVE. HIGHLAND PARK, NJ 407 HARRISON AVE.	08904 / 3	83,800 61,300 145,100		145,100			1	0.00 12,353.81 6,176.91
7	302 31	55X100 2SFG-COLN .1263 AC	2	WOLF, AVI S & MARNA R SCHNEIDER 403 HARRISON AVE HIGHLAND PARK, NJ 403 HARRISON AVE.	08904 / 3	85,800 63,900 149,700		149,700			1	0.00 12,745.46 6,372.73
8	303 6	105X100 1SFG CONTEMP. .2410 AC	2	SPRINGER, STEVEN & SASSON, ARIELLA 435 GRANT AVE HIGHLAND PARK, NJ 435 GRANT AVE.	08904 / 3	136,900 103,200 240,100		240,100			1	0.00 20,918.90 10,459.45
9	303 7	150 X 100 1SFG RANCH 8 .3444 AC	2	MIRLIS, SHANNON 425 GRANT AVE HIGHLAND PARK NJ 425 GRANT AVE.	08904 / 3	147,700 42,100 189,800		189,800	*Partial*		1	0.00 16,159.57 8,079.79
10	303 9	62X100 2SF-BILEVEL .1423 AC	2	TOKAR, HELEN BARBARA 421 GRANT AVE. HIGHLAND PARK, NJ 421 GRANT AVE.	08904 / 3	93,800 86,300 180,100		180,100			1	0.00 15,333.71 7,666.86
11	303 10	62X100 2SFG-COLONIAL .1423 AC	2	OPPENHEIM, MARK S & JAFFE, MIRIAM G 415 GRANT AVE HIGHLAND PARK, NJ 415 GRANT AVE.	08904 / 3	89,100 76,200 165,300		165,300			1	0.00 14,073.64 7,036.82
12	303 11	50X100 2SF-COLN .1148 AC	2	NEUMAN, CHANA SHOSHANA & AKIVA 409 GRANT AVE HIGHLAND PARK, NJ 409 GRANT AVE.	08904 / 3	80,800 94,100 174,900		174,900			1	0.00 14,890.99 7,445.50
13	303 12	50X100 2SF .1148 AC	2	DOUGHERTY, KEVIN & STEVENS, BETH 405 GRANT AVE. HIGHLAND PARK, NJ 405 GRANT AVE.	08904 / 3	80,800 97,600 178,400		178,400			1	0.00 15,188.98 7,594.49
14	303 13	50X100 2SF:COLONIAL .1148 AC	2	REISS, MICHAEL & ESTHER 401 GRANT AVE. HIGHLAND PARK NJ 401 GRANT AVE.	08904 / 3	80,800 98,800 179,600		179,600			1	0.00 15,291.14 7,645.57
Page Totals				V1 250		1,298,500 1,093,400	0	2,391,900				Block: 303 Lot: 13

1	2	3	4	5	6	7	8	9	10	11		
Line	Block No Lot No. Qualification Account #	Land Dimensions Building Description Additional Lots Acreage	Prop Class	Owner's Name Address City State Property Location	Billing Code Zip Code Zoning/Tax Map Pg	Value	Exemptions Code Amount	Net Taxable Value	Deductions Code No Owners	Special Tax Codes	Num Units	Deduction Amt 2021 Tax 2022 1st
						Land Improvemnt Total						
1	303 14	60X100 2SF .1377 AC	2	RASKA, KAREL & JANA 400 HARRISON AVE. HIGHLAND PARK, NJ 400 HARRISON AVE.	08904 / 3	90,800 90,000 180,800		180,800			1	0.00 15,393.31 7,696.66
2	303 15	50X100 1.5SF:COLONIAL .1148 AC	2	RAUCH, DOVID & ADINA AIDEL 406 HARRISON AVE HIGHLAND PARK, NJ 406 HARRISON AVE.	08904 / 3	80,800 100,200 181,000		181,000			1	0.00 15,410.34 7,705.17
3	303 16	55X100 2SF .1263 AC	2	WRIGHT-PIERSANTI, T & BELLA, JASMINE 410 HARRISON AVE HIGHLAND PARK, NJ 410 HARRISON AVE.	08904 / 3	85,800 69,900 155,700		155,700			1	0.00 11,400.25 5,700.13
4	303 17	55X100 2SF .1263 AC	2	AVIGES, URIEL & ANNICK 412 HARRISON AVE. HIGHLAND PARK, NJ 412 HARRISON AVE.	08904 / 3	85,800 83,400 169,200		169,200			1	0.00 14,405.69 7,202.85
5	303 18	100X100 1SF .2296 AC	2	SONTS, IANA RIVKA-TRUSTEE 120 WHITE PLAINS RD #135 TARRYTOWN, NY 420 HARRISON AVE	10591 / 3	104,100 91,100 195,200		195,200			1	0.00 16,619.33 8,309.67
6	303 19	105X100 1SF:COLONIAL .2410 AC	2	LAKIND, HOWARD P & ESTHER R 28 E. 10TH ST. APT. 10C NEW YORK, NY 430 HARRISON AVE.	10003 / 3	107,900 78,000 185,900		185,900			1	0.00 15,827.53 7,913.77
7	303 20	95X100 2SF .2181 AC	2	NIEMI, KENNETH & CHERYL 440 HARRISON AVE. HIGHLAND PARK, NJ 440 HARRISON AVE.	08904 / 3	125,800 83,400 209,200		209,200			1	0.00 17,811.29 8,905.65
8	303 21	85X100 1.5SF-COLN .1951 AC	2	LENARD, JOHN & NANCY 444 HARRISON AVE. HIGHLAND PARK, NJ 444 HARRISON AVE.	08904 / 3	103,200 46,800 150,000		150,000			1	0.00 17,853.86 8,926.93
9	304 25	75X100 1.5SF 26 .1722 AC	2	WOOD, ROBERT G. & DONALDSON, KARA V. 400 GRANT AVE. HIGHLAND PARK, NJ 400 GRANT AVE.	08904 / 3	105,800 131,600 237,400		237,400			1	0.00 20,212.24 10,106.12
10	304 27	62 X 100 2SF 28 .1423 AC	2	KUBERIET, RYAN & MARIA 402 GRANT AVE HIGHLAND PARK, NJ 402 GRANT AVE.	08904 / 3	93,800 98,200 192,000		192,000			1	0.00 16,346.88 8,173.44
11	304 29	50X100 2SF:COLONIAL .1148 AC	2	BACKENROTH, DANIEL & TARTAKOFF, PAOLA 416 GRANT AVE HIGHLAND PARK, NJ 416 GRANT AVE.	08904 / 3	80,800 84,400 165,200		165,200			1	0.00 14,065.13 7,032.57
12	304 30	62X100 2SFG-COLN .1423 AC	2	GIRVAN, CRAIG & BETTERTON, ANN 420 GRANT AVE HIGHLAND PARK, NJ 420 GRANT AVE.	08904 / 3	93,800 109,300 203,100		203,100			1	0.00 17,291.93 8,645.97
13	304 31	50X100 2SF .1148 AC	2	POPOVITCHENKO, TATIANA & MUNOZ, ROBERTO 424 GRANT AVE HIGHLAND PARK, NJ 424 GRANT AVE.	08904 / 3	80,800 59,800 140,600		140,600			1	0.00 11,970.68 5,985.34
14	304 32	50X100 1.5SFG-CAPE .1148 AC	2	RECORD, ALBERT L & NEES, MARTHA 426 GRANT AVE. HIGHLAND PARK, NJ 426 GRANT AVE.	08904 / 3	80,800 56,700 137,500		137,500			1	0.00 11,706.75 5,853.38
Page Totals						1,320,000 1,182,800	0	2,502,800				Block: 304 Lot: 32

1	2	3	4	5	6	7	8	9	10	11		
Line	Block No Lot No. Qualification Account #	Land Dimensions Building Description Additional Lots Acreage	Prop Class	Owner's Name Address City State Property Location	Billing Code Zip Code Zoning/Tax Map Pg	Value	Exemptions Code Amount	Net Taxable Value	Deductions Code No Owners	Special Tax Codes	Num Units	Deduction Amt 2021 Tax 2022 1st
						Land Improvemnt Total						
1	304 33	100X100 1.5SFB-CAPE 34 .2296 AC	2	BORUCHOFF, SUSAN 430 GRANT AVE. HIGHLAND PARK, NJ 430 GRANT AVE.	08904 / 3	111,100 70,900 182,000		182,000			1	0.00 15,495.48 7,747.74
2	304 35	90X100 3SFG-COLONIAL 36 .2066 AC	2	EDMUNDS, LOWELL & SUSAN T. 440 GRANT AVE. HIGHLAND PARK, NJ 440 GRANT AVE.	08904 / 3	143,500 132,600 276,100		276,100			1	0.00 23,507.15 11,753.58
3	304 37	205 X 100 2SFG-COLN 38 .4706 AC	2	BAZELEY, PHILIP & ALYSON 435 LINCOLN AVE HIGHLAND PARK, NJ 435 LINCOLN AVE	08904 / 3	167,000 164,400 331,400		331,400			1	0.00 28,096.20 14,048.10
4	304 39	50X100 2SF-COLONIAL .1148 AC	2	LABOVITZ, ELY & MADELINE 433 LINCOLN AVE. HIGHLAND PARK, NJ 433 LINCOLN AVE.	08904 / 3	80,800 89,500 170,300		170,300			1	0.00 14,499.34 7,249.67
5	304 40	75 X 100 2SF 41 .1722 AC	2	MESSER, DONNA R 431 LINCOLN AVE HIGHLAND PARK, NJ 431 LINCOLN AVE.	08904 / 3	95,200 71,600 166,800		166,800			1	0.00 14,201.35 7,100.68
6	304 42	75 X 100 2SF 43 .1722 AC	2	WINKLER, SUSAN BETH 423 LINCOLN AVE HIGHLAND PARK, NJ 423 LINCOLN AVE.	08904 / 3	95,200 100,500 195,700		195,700			1	0.00 15,257.09 7,628.55
7	304 44	50X100 2SSFG-COLN .1148 AC	2	BUEVICH, ALEXEI & FATIMA 419 LINCOLN AVE. HIGHLAND PARK, NJ 419 LINCOLN AVE.	08904 / 3	80,800 76,500 157,300		157,300			1	0.00 13,392.52 6,696.26
8	304 45	50X100 2SCB-COLN .1148 AC	2	MIZRAHI, JOEL 415 LINCOLN AVE HIGHLAND PARK, NJ 415 LINCOLN AVE.	08904 / 3	80,800 58,500 139,300		139,300			1	0.00 11,860.00 5,930.00
9	304 46	50X100 2SF .1148 AC	2	CLARK, JONATHAN K & ELIZABETH C 413 LINCOLN AVE HIGHLAND PARK, NJ 413 LINCOLN AVE.	08904 / 3	80,800 66,300 147,100		147,100			1	0.00 12,524.09 6,262.05
10	304 47	50X100 2SF .1148 AC	2	COLEMAN, MONIQUE 407 LINCOLN AVE HIGHLAND PARK, NJ 407 LINCOLN AVE.	08904 / 3	80,800 62,200 143,000		143,000			1	0.00 12,175.02 6,087.51
11	304 48	50X100 2SFG-COLN .1148 AC	2	TULLOCH, DAVID L. & TONYA C. 401 LINCOLN AVE HIGHLAND PARK, NJ 401 LINCOLN AVE.	08904 / 3	80,800 67,800 148,600		148,600			1	0.00 12,651.80 6,325.90
12	401 2	55X100 1.5S F .1263 AC	2	SCHAFFER, THEODORE & KORTREY, BONNIE 215 CLEVELAND AVE HIGHLAND PARK, NJ 215 CLEVELAND AVE.	08904 / 4	71,800 61,000 132,800		132,800			1	0.00 11,306.59 5,653.30
13	401 3	55X100 1.5S F .1263 AC	2	GORE, SIMONE & SKOLNICK, ELIOT 219 CLEVELAND AVE HIGHLAND PARK, NJ 219 CLEVELAND AVE.	08904 / 4	64,900 67,300 132,200		132,200			1	0.00 11,255.51 5,627.76
14	401 4	55X100 2SBFG-COLN .1263 AC	2	LATOURETTE, SHAWN M&MARIELLI, MICHAEL 217 CLEVELAND AVE HIGHLAND PARK, NJ 217 CLEVELAND AVE.	08904 / 4	68,500 114,600 183,100		183,100			1	0.00 15,589.13 7,794.57
Page Totals						1,302,000 1,203,700	0	2,505,700	Block: 401 Lot: 4			

1	2	3	4	5	6	7	8	9	10	11		
Line	Block No Lot No. Qualification Account #	Land Dimensions Building Description Additional Lots Acreage	Prop Class	Owner's Name Address City State Property Location	Billing Code Zip Code Zoning/Tax Map Pg	Value	Exemptions Code Amount	Net Taxable Value	Deductions Code No Owners	Special Tax Codes	Num Units	Deduction Amt 2021 Tax 2022 1st
						Land Improvemnt Total						
1	401 5	86X100 15FG-RANCH .1974 AC	2	MC QUADE, ARLEEN 812 JANEWAY AVE. HIGHLAND PARK, NJ 812 JANEWAY AVE.	08904 / 4	81,400 40,100 121,500		121,500			1	0.00 10,344.51 5,172.26
2	401 6	43X100 2.5S F .0987 AC	2	WATFORD, MALCOLM 206 JACKSON AVE. HIGHLAND PARK, NJ 206 JACKSON AVE.	08904 / 4	58,700 66,100 124,800		124,800			1	0.00 10,625.47 5,312.74
3	401 7	43X100 2SF-COLN .0987 AC	2	SMONDYREY, ALEXANDER 204 JACKSON AVENUE HIGHLAND PARK, NJ 204 JACKSON AVE.	08904 / 4	58,700 48,400 107,100		107,100			1	0.00 9,118.49 4,559.25
4	401 8	44X100 2SF .1010 AC	2	PICHINSON, LEWIS & EILEEN 200 JACKSON AVE. HIGHLAND PARK, NJ 200 JACKSON AVE.	08904 / 4	60,400 56,300 116,700		116,700	V1 2		1	250.00 9,685.84 4,842.92
5	401 9	57X100 2SFG .1309 AC	2	KHALIL, SAMI 213 CLEVELAND AVE HIGHLAND PARK, NJ 213 CLEVELAND AVE.	08904 / 4	72,300 141,000 213,300		213,300			1	0.00 18,160.36 9,080.18
6	402 5.01	378X510-275X384 OPEN SPACE 4.4256 AC	15F	AMERICAN PROPERTIES @ HIGHLAND PARK 517 RT 1 S STE 2100 ISELIN, NJ 233 CLEVELAND AVE.	08830 / 4	0 0 0		*Exempt*			1	0.00 0.00 0.00
7	402 5.01 C0101	CHARLES END .0000 AC	2	JETHWA, SUNIL H 245 CLEVELAND AVE HIGHLAND PARK, NJ 245 CLEVELAND AVE.	08904 / 401	50,000 99,700 149,700		149,700			1	0.00 12,745.46 6,372.73
8	402 5.01 C0102	AURORA END .0000 AC	2	NAGARAJAN, SRIRAM & BALASUBRAMANIAN, V 102 DICKSON CT HIGHLAND PARK, NJ 102 DICKSON CT	08904 / 401	50,000 105,100 155,100		155,100			1	0.00 13,154.13 6,577.07
9	402 5.01 C0103	CHARLES .0000 AC	2	KRIVOSHEIN, CALEB D 247 CLEVELAND AVE HIGHLAND PARK, NJ 247 CLEVELAND AVE	08904 / 401	50,000 92,500 142,500		142,500			1	0.00 12,132.45 6,066.23
10	402 5.01 C0104	AURORA .0000 AC	2	PATEL, SHRUTI A & SAMA, VENUVARDHAN 104 DICKSON CT HIGHLAND PARK, NJ 104 DICKSON CT	08904 / 401	50,000 95,700 145,700		145,700			1	0.00 12,353.81 6,176.91
11	402 5.01 C0105	CHARLES .0000 AC	2	GADDAM, VARUN R & SRINIVAS R 249 CLEVELAND AVE HIGHLAND PARK, NJ 249 CLEVELAND AVE	08904 / 401	50,000 92,500 142,500		142,500			1	0.00 12,132.45 6,066.23
12	402 5.01 C0106	AURORA .0000 AC	2	SUKUMAR, RAJESWARI & SHRUTHISHREE 106 DICKSON CT HIGHLAND PARK, NJ 106 DICKSON CT	08904 / 401	50,000 95,700 145,700		145,700			1	0.00 12,353.81 6,176.91
13	402 5.01 C0107	CHARLES END .0000 AC	2	HU, YANGYIN & CHAO, SHAN 251 CLEVELAND AVE HIGHLAND PARK, NJ 251 CLEVELAND AVE	08904 / 401	50,000 99,700 149,700		149,700			1	0.00 12,745.46 6,372.73
14	402 5.01 C0108	AURORA END .0000 AC	2	LIANG, JISONG & CUI, ZHENAI 108 DICKSON CT HIGHLAND PARK, NJ 108 DICKSON CT	08904 / 401	50,000 105,100 155,100		155,100			1	0.00 13,154.13 6,577.07
Page Totals				V1 250		731,500 1,137,900	0	1,869,400				Block: 402 Lot: 5.01

1	2	3		4		5	6	7	8	9	10	11
Line	Block No Lot No. Qualification Account #	Land Dimensions Building Description Additional Lots Acreage	Prop Class	Owner's Name Address City State Property Location	Billing Code Zip Code Zoning/Tax Map Pg	<u>Value</u>	Exemptions Code Amount	Net Taxable Value	Deductions Code No Owners	Special Tax Codes	Num Units	Deduction Amt 2021 Tax 2022 1st
						Land Improvemnt Total						
1	402 5.01 C0201	CHARLES END .0000 AC	2	MI2K7 LLC 12 LISA CT PARSIPPANY, NJ 253 CLEVELAND AVE	07054 / 401	50,000 99,700 149,700		149,700			1	0.00 12,745.46 6,372.73
2	402 5.01 C0202	AURORA END .0000 AC	2	ZHONG, YING & CHEN, JUNXIAN 202 DICKSON CT HIGHLAND PARK, NJ 202 DICKSON CT	08904 / 401	50,000 105,100 155,100		155,100			1	0.00 12,813.57 6,406.79
3	402 5.01 C0203	CHARLES .0000 AC	2	SU, XIANDONG & SHI, YU 255 CLEVELAND AVE HIGHLAND PARK, NJ 255 CLEVELAND AVE	08904 / 401	50,000 92,500 142,500		142,500			1	0.00 12,132.45 6,066.23
4	402 5.01 C0204	AURORA .0000 AC	2	DASH, JORDAN X & TRAN, SUMMER T 204 DICKSON CT HIGHLAND PARK, NJ 204 DICKSON CT	08904 / 401	50,000 95,700 145,700		145,700			1	0.00 12,353.81 6,176.91
5	402 5.01 C0205	CHARLES .0000 AC	2	ARMSTRONG, YAZMIN & SUZANNE GOODRIDGE 257 CLEVELAND AVE #205 HIGHLAND PARK, NJ 257 CLEVELAND AVE	08904 / 401	50,000 92,500 142,500		142,500			1	0.00 12,132.45 6,066.23
6	402 5.01 C0206	AURORA .0000 AC	2	CHOPRA, ASHISH & TANEJA, SHILPA 206 DICKSON CT HIGHLAND PARK, NJ 206 DICKSON CT	08904 / 401	50,000 95,700 145,700		145,700			1	0.00 12,353.81 6,176.91
7	402 5.01 C0207	CHARLES END .0000 AC	2	FRANCOIS, JENNIFER 259 CLEVELAND AVE HIGHLAND PARK, NJ 259 CLEVELAND AVE	08904 / 401	50,000 99,700 149,700		149,700			1	0.00 12,745.46 6,372.73
8	402 5.01 C0208	AURORA END .0000 AC	2	AIL, SAUMIT ISHWAR & UCHIL, JAISHREE 208 DICKSON CT HIGHLAND PARK, NJ 208 DICKSON CT	08904 / 401	50,000 105,100 155,100		155,100			1	0.00 13,154.13 6,577.07
9	402 5.01 C0301	BROOKSIDE END .0000 AC	2	QUINONES, JOSEPH R & JASMIN D 301 DICKSON CT HIGHLAND PAR, NJ 301 DICKSON CT	08904 / 401	50,000 119,300 169,300		169,300			1	0.00 14,414.20 7,207.10
10	402 5.01 C0302	AURORA END .0000 AC	2	KOU, XIANG 302 DICKSON CT HIGHLAND PARK, NJ 302 DICKSON CT	08904 / 401	50,000 105,100 155,100		155,100			1	0.00 13,154.13 6,577.07
11	402 5.01 C0303	BROOKSIDE .0000 AC	2	LAWSON, JENNIFER L 303 DICKSON CT HIGHLAND PARK, NJ 303 DICKSON CT	08904 / 401	50,000 110,000 160,000		160,000			1	0.00 13,622.40 6,811.20
12	402 5.01 C0304	AURORA .0000 AC	2	CHEN, WEN 304 DICKSON CT HIGHLAND PARK, NJ 304 DICKSON CT	08904 / 401	50,000 95,700 145,700		145,700			1	0.00 12,404.90 6,202.45
13	402 5.01 C0305	AURORA .0000 AC	2	CHINTHALAPALLY, JAYAVARDHAN R 305 DICKSON CT HIGHLAND PARK, NJ 305 DICKSON CT	08904 / 401	50,000 95,700 145,700		145,700			1	0.00 12,404.90 6,202.45
14	402 5.01 C0306	BROOKSIDE .0000 AC	2	RIZVI, SYED A & HAIDARI 306 DICKSON CT HIGHLAND PARK, NJ 306 DICKSON CT	08904 / 401	50,000 110,000 160,000		160,000			1	0.00 13,622.40 6,811.20
Page Totals						700,000 1,421,800	0	2,121,800				Block: 402 Lot: 5.01

1	2	3		4			5	6	7	8	9	10	11	
Line	Block No Lot No. Qualification Account #	Land Dimensions Building Description Additional Lots Acreage	Prop Class	Owner's Name Address City State Property Location	Billing Code Zip Code Zoning/Tax Map Pg	Value		Exemptions Code Amount	Net Taxable Value	Deductions Code No Owners	Special Tax Codes	Num Units	Deduction Amt	
						Land Improvemnt Total							2021 Tax	2022 1st
1	402 5.01 C0307	AURORA END .0000 AC	2	SHEN, QINCHENG 307 DICKSON CT HIGHLAND PARK, NJ 307 DICKSON CT	08904 / 401	50,000 105,100 155,100			155,100			1	0.00 13,154.13 6,577.07	
2	402 5.01 C0308	BROOKSIDE END .0000 AC	2	308 DICKSON CT UNIT 308 LLC 1556 61ST STREET BROOKLYN, NY 308 DICKSON CT	11219 / 401	50,000 119,300 169,300			169,300			1	0.00 14,414.20 7,207.10	
3	402 5.01 C0401	BROOKSIDE END .0000 AC	2	WANG, WENJING & URSU, OLEG 401 DICKSON CT HIGHLAND PARK, NJ 401 DICKSON CT	08904 / 401	50,000 121,700 171,700			171,700			1	0.00 14,618.54 7,309.27	
4	402 5.01 C0402	AURORA END .0000 AC	2	YANG, JIBING & MA, XUYUAN 402 DICKSON CT HIGHLAND PARK, NJ 402 DICKSON CT	08904 / 401	50,000 105,100 155,100			155,100			1	0.00 13,154.13 6,577.07	
5	402 5.01 C0403	BROOKSIDE .0000 AC	2	WANG, LULIN 403 DICKINSON CT HIGHLAND PARK, NJ 403 DICKSON CT	08904 / 401	50,000 114,400 164,400			164,400			1	0.00 13,809.71 6,904.86	
6	402 5.01 C0404	AURORA .0000 AC	2	SARANGAM, SAI SUNEEL 404 DICKSON CT HIGHLAND PARK, NJ 404 DICKSON CT	08904 / 401	50,000 95,700 145,700			145,700			1	0.00 12,404.90 6,202.45	
7	402 5.01 C0405	AURORA .0000 AC	2	RAVAL, MANANKUMAR & MADHVI 55 ENCLOSURE DR MORGANVILLE, NJ 405 DICKSON CT	07751 / 401	50,000 95,700 145,700			145,700			1	0.00 12,353.81 6,176.91	
8	402 5.01 C0406	BROOKSIDE .0000 AC	2	SINGIREDDY, SRIKANTH R & SAMA,RAMYA 406 DICKSON CT HIGHLAND PARK, NJ 406 DICKSON CT	08904 / 401	50,000 110,000 160,000			160,000			1	0.00 13,622.40 6,811.20	
9	402 5.01 C0407	AURORA END .0000 AC	2	LI, CHENGLONG & PIAO, HONGYU 407 DICKSON CT HIGHLAND PARK, NJ 407 DICKSON CT	08904 / 401	50,000 105,100 155,100			155,100			1	0.00 13,154.13 6,577.07	
10	402 5.01 C0408	BROOKSIDE END .0000 AC	2	LI, YAKUN & ZHOU, FENGYI 408 DICKSON CT HIGHLAND PARK, NJ 408 DICKSON CT	08904 / 401	50,000 123,900 173,900			173,900			1	0.00 14,618.54 7,309.27	
11	402 5.01 C0501	BROOKSIDE END .0000 AC	1	LIU, HESHAN & FENG, ZHANZHAO 501 GREENLAND SQUARE HIGHLAND PARK, NJ 501 GREENLAND SQUARE	08904 / 401	50,000 0 50,000			50,000			1	0.00 4,257.00 2,128.50	
12	402 5.01 C0502	AURORA END .0000 AC	2	SAGIREDDY, TILAK R & VARALAKSHMI 502 GREENLAND SQUARE HIGHLAND PARK, NJ 502 GREENLAND SQUARE	08904 / 401	50,000 105,100 155,100			155,100			1	0.00 13,205.22 6,602.61	
13	402 5.01 C0503	BROOKSIDE .0000 AC	1	MIRCHANDANI, KANCHAN ARJAN 503 GREENLAND SQUARE HIGHLAND PARK, NJ 503 GREENLAND SQUARE	08904 / 401	50,000 0 50,000			50,000			1	0.00 4,257.00 2,128.50	
14	402 5.01 C0504	 .0000 AC	1	ZHANG, WENYINGZHI 504 GREENLAND SQ HIGHLAND PARK, NJ 504 GREENLAND SQUARE	08904 / 401	50,000 0 50,000			50,000			1	0.00 4,257.00 2,128.50	
Page Totals						700,000 1,201,100	0		1,901,100				Block: 402 Lot: 5.01	

1	2	3		4		5	6	7	8	9	10	11
Line	Block No Lot No. Qualification Account #	Land Dimensions Building Description Additional Lots Acreage	Prop Class	Owner's Name Address City State Property Location	Billing Code Zip Code Zoning/Tax Map Pg	Value	Exemptions Code Amount	Net Taxable Value	Deductions Code No Owners	Special Tax Codes	Num Units	Deduction Amt 2021 Tax 2022 1st
						Land Improvemnt Total						
1	402 5.01 C0505	BROOKSIDE .0000 AC	1	IYER,PADMA C & CHANDRAMOULI,BHARATH 505 GREENLAND SQUARE HIGHLAND PARK, NJ 505 GREENLAND SQUARE	08904 / 401	50,000 0 50,000		50,000			1	0.00 4,257.00 2,128.50
2	402 5.01 C0506	AURORA .0000 AC	1	XIONG, XIKAI & WU, WENTING 506 GREENLAND SQUARE HIGHLAND PARK, NJ 506 GREENLAND SQUARE	08904 / 401	50,000 0 50,000		50,000			1	0.00 4,257.00 2,128.50
3	402 5.01 C0507	BROOKSIDE .0000 AC	1	UMMIDI, VENKATESWARARAO & JYOTHULA, N 507 GREENLAND SQ HIGHLAND PARK, NJ 507 GREENLAND SQUARE	08904 / 401	50,000 0 50,000		50,000			1	0.00 4,257.00 2,128.50
4	402 5.01 C0508	AURORA .0000 AC	2	SAN, ANDRES, ARIEL B & JOHANNA V 508 GREENLAND SQUARE HIGHLAND PARK, NJ 508 GREENLAND SQUARE	08904 / 401	50,000 95,700 145,700		145,700			1	0.00 12,404.90 6,202.45
5	402 5.01 C0509	.0000 AC	1	AMERICAN PROPERTIES @ HIGHLAND PARK 517 RT 1 S STE 2100 ISELIN, NJ 509 GREENLAND SQUARE	08830 / 401	50,000 0 50,000		50,000			1	0.00 4,257.00 2,128.50
6	402 5.01 C0510	BROOKSIDE .0000 AC	1	RECHTMAN, STEPHEN M & LEVINE, SARAH K 510 GREENLAND SQUARE HIGHLAND PARK, NJ 510 GREENLAND SQUARE	08904 / 401	50,000 0 50,000		50,000			1	0.00 4,257.00 2,128.50
7	402 5.01 C0511	.0000 AC	1	PLANTE, SEAN M 511 GREENLAND SQUARE HIGHLAND PARK, NJ 511 GREENLAND SQUARE	08904 / 401	50,000 0 50,000		50,000			1	0.00 4,257.00 2,128.50
8	402 5.01 C0512	.0000 AC	1	MAKLOUF, AHMAD & JIMENEZ, CATALINA 512 GREENLAND SQUARE HIGHLAND PARK, NJ 512 GREENLAND SQUARE	08904 / 401	50,000 0 50,000		50,000			1	0.00 4,257.00 2,128.50
9	402 5.01 C0601	BROOKSIDE END .0000 AC	1	GANGULI, BODHISATTVA 601 GREENLAND SQ HIGHLAND PARK, NJ 601 GREENLAND SQUARE	08904 / 401	50,000 0 50,000		50,000			1	0.00 4,257.00 2,128.50
10	402 5.01 C0602	AURORA END .0000 AC	2	PATHURI, KARTHEEK & VIJAY, SONY 602 GREENLAND SQUARE HIGHLAND PARK, NJ 602 GREENLAND SQUARE	08904 / 401	50,000 105,100 155,100		155,100			1	0.00 13,205.22 6,602.61
11	402 5.01 C0603	BROOKSIDE END .0000 AC	1	KARRI, SUNIL & BHAMIDIPATI, MANJARI 603 GREENLAND SQUARE HIGHLAND PARK, NJ 603 GREENLAND SQUARE	08904 / 401	50,000 0 50,000		50,000			1	0.00 4,257.00 2,128.50
12	402 5.01 C0604	AURORA .0000 AC	2	GAO, YONG BIN & LEI, TONG 604 GREENLAND SQUARE HIGHLAND PARK, NJ 604 GREENLAND SQUARE	08904 / 401	50,000 95,700 145,700		145,700			1	0.00 12,404.90 6,202.45
13	402 5.01 C0605	.0000 AC	1	CHENG, SAM YEUNG & CHIN -YEUNG, LEE 605 GREENLAND SQUARE HIGHLAND PARK, NJ 605 GREENLAND SQUARE	08904 / 401	50,000 0 50,000		50,000			1	0.00 4,257.00 2,128.50
14	402 5.01 C0606	.0000 AC	1	SAIT, SAMEER F & MANSOOR, ZAIBA 606 GREENLAND SQUARE HIGHLAND PARK, NJ 606 GREENLAND SQUARE	08904 / 401	50,000 0 50,000		50,000			1	0.00 4,257.00 2,128.50
Page Totals						700,000 296,500	0	996,500				Block: 402 Lot: 5.01

1	2	3	4	5	6	7	8	9	10	11		
Line	Block No Lot No. Qualification Account #	Land Dimensions Building Description Additional Lots Acreage	Prop Class	Owner's Name Address City State Property Location	Billing Code Zip Code Zoning/Tax Map Pg	Value	Exemptions Code Amount	Net Taxable Value	Deductions Code No Owners	Special Tax Codes	Num Units	Deduction Amt 2021 Tax 2022 1st
						Land Improvemnt Total						
1	402 5.01 C0607	AURORA END .0000 AC	2	LUPONDO, JAPHET C & KELLY, FATIMA 607 GREENLAND SQUARE HIGHLAND PARK, NJ 607 GREENLAND SQUARE	08904 / 401	50,000 105,100 155,100		155,100			1	0.00 13,205.22 6,602.61
2	402 5.01 C0608	BROOKSIDE END .0000 AC	1	PATEL, JAYRUTBHAI & SHELAT, PINAL 608 GREENLAND SQUARE HIGHLAND PARK, NJ 608 GREENLAND SQUARE	08904 / 401	50,000 0 50,000		50,000			1	0.00 4,257.00 2,128.50
3	402 5.01 C0701	BROOKSIDE END .0000 AC	1	THIRUVENGADAM,R&TIRUVETTIPURAM ETAL 701 GREENLAND SQUARE HIGHLAND PARK, NJ 701 GREENLAND SQUARE	08904 / 401	50,000 0 50,000		50,000			1	0.00 4,257.00 2,128.50
4	402 5.01 C0702	AURORA END .0000 AC	2	SANIKOMMU, NAGAPRADEEP & YATHAM, N 702 GREENLAND SQUARE HIGHLAND PARK, NJ 702 GREENLAND SQUARE	08904 / 401	50,000 105,100 155,100		155,100			1	0.00 13,205.22 6,602.61
5	402 5.01 C0703	BROOKSIDE .0000 AC	1	SASIDHARAN,ROHITH & BABU,ASWINI S 703 GREENLAND SQUARE HIGHLAND PARK, NJ 703 GREENLAND SQUARE	08904 / 401	50,000 0 50,000		50,000			1	0.00 4,257.00 2,128.50
6	402 5.01 C0704	.0000 AC	1	AMERICAN PROPERTIES @ HIGHLAND PARK 517 RT 1 S STE 2100 ISELIN, NJ 704 GREENLAND SQUARE	08830 / 401	50,000 0 50,000		50,000			1	0.00 4,257.00 2,128.50
7	402 5.01 C0705	.0000 AC	1	VARGHESE,ANTHONY T &ABRAHAM,NIDHI S 705 GREENLAND SQUARE HIGHLAND PARK, NJ 705 GREENLAND SQUARE	08904 / 401	50,000 0 50,000		50,000			1	0.00 4,257.00 2,128.50
8	402 5.01 C0706	.0000 AC	1	MODY, SHIVANI 706 GREENLAND SQUARE HIGHLAND PARK, NJ 706 GREENLAND SQUARE	08904 / 401	50,000 0 50,000		50,000			1	0.00 4,257.00 2,128.50
9	402 5.01 C0707	.0000 AC	1	DANDU, PRADEEP K & PENMATSA, TANUJA 707 GREENLAND SQUARE HIGHLAND PARK, NJ 707 GREENLAND SQUARE	08904 / 401	50,000 0 50,000		50,000			1	0.00 4,257.00 2,128.50
10	402 5.01 C0708	.0000 AC	1	AMERICAN PROPERTIES @ HIGHLAND PARK 517 RT 1 S STE 2100 ISELIN, NJ 708 GREENLAND SQUARE	08830 / 401	50,000 0 50,000		50,000			1	0.00 4,257.00 2,128.50
11	402 5.01 C0709	AURORA .0000 AC	2	RAMAKOTI, BALASUBRAMANI 709 GREENLAND SQUARE HIGHLAND PARK, NJ 709 GREENLAND SQUARE	08904 / 401	50,000 95,700 145,700		145,700			1	0.00 12,404.90 6,202.45
12	402 5.01 C0710	BROOKSIDE .0000 AC	1	GANESH, RAHUL & AGARWAL, MAHASHWETA 710 GREENLAND SQ HIGHLAND PARK, NJ 710 GREENLAND SQUARE	08904 / 401	50,000 0 50,000		50,000			1	0.00 4,257.00 2,128.50
13	402 5.01 C0711	AURORA END .0000 AC	2	CORNETT,NATHAN R & CHEN,CHUN-WEI E 711 GREENLAND SQUARE HIGHLAND PARK, NJ 711 GREENLAND SQUARE	08904 / 401	50,000 105,100 155,100		155,100			1	0.00 13,205.22 6,602.61
14	402 5.01 C0712	BROOKSIDE END .0000 AC	1	CASTELINO, JEFFRY & GANDHI, DIVYA 712 GREENLAND SQUARE HIGHLAND PARK, NJ 712 GREENLAND SQUARE	08904 / 401	50,000 0 50,000		50,000			1	0.00 4,257.00 2,128.50
Page Totals						700,000 411,000	0	1,111,000				Block: 402 Lot: 5.01

1	2	3		4		5	6	7	8	9	10	11
Line	Block No Lot No. Qualification Account #	Land Dimensions Building Description Additional Lots Acreage	Prop Class	Owner's Name Address City State Property Location	Billing Code Zip Code Zoning/Tax Map Pg	Value	Exemptions Code Amount	Net Taxable Value	Deductions Code No Owners	Special Tax Codes	Num Units	Deduction Amt 2021 Tax 2022 1st
						Land Improvemnt Total						
1	402 5.01 C0801	BROOKSIDE END .0000 AC	2	SHEA, JESSICA & DANIEL 801 GREENLAND SQ HIGHLAND PARK, NJ 801 GREENLAND SQUARE	08904 / 401	50,000 123,900 173,900		173,900			1	0.00 14,805.86 7,402.93
2	402 5.01 C0802	AURORA END .0000 AC	2	DENG, XIAODONG & YIYANG & CHENG, T 802 GREENLAND SQUARE HIGHLAND PARK, NJ 802 GREENLAND SQUARE	08904 / 401	50,000 105,100 155,100		155,100			1	0.00 13,205.22 6,602.61
3	402 5.01 C0803	BROOKSIDE .0000 AC	2	MANSKY, ORIN & LORNA R 803 GREENLAND SQ HIGHLAND PARK, NJ 803 GREENLAND SQUARE	08904 / 401	50,000 114,400 164,400		164,400			1	0.00 13,997.02 6,998.51
4	402 5.01 C0804	AURORA .0000 AC	2	WANG, YUCHAO & DAI, MINGCHEN 804 GREENLAND SQUARE HIGHLAND PARK, NJ 804 GREENLAND SQUARE	08904 / 401	50,000 95,700 145,700		145,700			1	0.00 12,404.90 6,202.45
5	402 5.01 C0805	AURORA .0000 AC	2	LUO, WEIJIA 805 GREENLAND SQUARE HIGHLAND PARK, NJ 805 GREENLAND SQUARE	08904 / 401	50,000 95,700 145,700		145,700			1	0.00 12,404.90 6,202.45
6	402 5.01 C0806	BROOKSIDE .0000 AC	2	PATEL, PRIYANK M & KHANNA, SHELLY 806 GREENLAND SQUARE HIGHLAND PARK, NJ 806 GREENLAND SQUARE	08904 / 401	50,000 110,000 160,000		160,000			1	0.00 13,622.40 6,811.20
7	402 5.01 C0807	AURORA .0000 AC	2	MANDAVA, ARUNA 807 GREENLAND SQUARE HIGHLAND PARK, NJ 807 GREENLAND SQUARE	08904 / 401	50,000 95,700 145,700		145,700			1	0.00 12,404.90 6,202.45
8	402 5.01 C0808	BROOKSIDE .0000 AC	2	LIN, ZHENG RU 808 GREENLAND SQUARE HIGHLAND PARK, NJ 808 GREENLAND SQUARE	08904 / 401	50,000 110,000 160,000		160,000			1	0.00 13,622.40 6,811.20
9	402 5.01 C0809	AURORA END .0000 AC	2	FAN, YUTING 809 GREENLAND SQUARE HIGHLAND PARK, NJ 809 GREENLAND SQUARE	08904 / 401	50,000 105,100 155,100		155,100			1	0.00 13,205.22 6,602.61
10	402 5.01 C0810	BROOKSIDE END .0000 AC	2	VYAS PROPERTIES LLC 23 BARCLAY CT SOMERSET , NJ 810 GREENLAND SQUARE	08873 / 401	50,000 123,900 173,900		173,900			1	0.00 14,805.86 7,402.93
11	402 5.01 C0901	BROOKSIDE END .0000 AC	2	KOVVURI, RISHNI & KLIEVERIK, ALEXANDER 901 GREENLAND SQUARE HIGHLAND PARK, NJ 901 GREENLAND SQUARE	08904 / 401	50,000 127,100 177,100		177,100			1	0.00 15,078.30 7,539.15
12	402 5.01 C0902	AURORA END .0000 AC	2	YU, TANG-QING & WANG, MIAO 902 GREENLAND SQUARE HIGHLAND PARK, NJ 902 GREENLAND SQUARE	08904 / 401	50,000 105,100 155,100		155,100			1	0.00 13,205.22 6,602.61
13	402 5.01 C0903	BROOKSIDE .0000 AC	2	KUMAR, PRASANNA P & SHOBA P 903 GREENLAND SQUARE HIGHLAND PARK, NJ 903 GREENLAND SQUARE	08904 / 401	50,000 114,400 164,400		164,400			1	0.00 13,997.02 6,998.51
14	402 5.01 C0904	AURORA .0000 AC	2	LEE, DAVID Y & MA, KAIWEN 904 GREENLAND SQUARE HIGHLAND PARK, NJ 904 GREENLAND SQUARE	08904 / 401	50,000 95,700 145,700		145,700			1	0.00 12,404.90 6,202.45
Page Totals						700,000 1,521,800	0	2,221,800				Block: 402 Lot: 5.01

1	2	3	4	5	6	7	8	9	10	11		
Line	Block No Lot No. Qualification Account #	Land Dimensions Building Description Additional Lots Acreage	Prop Class	Owner's Name Address City State Property Location	Billing Code Zip Code Zoning/Tax Map Pg	Value	Exemptions Code Amount	Net Taxable Value	Deductions Code No Owners	Special Tax Codes	Num Units	Deduction Amt 2021 Tax 2022 1st
						Land Improvemnt Total						
1	402 5.01 C0905	BROOKSIDE .0000 AC	2	HU, HAIYAN & LUO, WEIJIA 905 GREENLAND SQUARE HIGHLAND PARK, NJ 905 GREENLAND SQUARE	08904 / 401	50,000 117,300 167,300		167,300			1	0.00 14,243.92 7,121.96
2	402 5.01 C0906	AURORA .0000 AC	2	SIVASUBRAMANIAN, MEERA 906 GREENLAND SQUARE HIGHLAND PARK, NJ 906 GREENLAND SQUARE	08904 / 401	50,000 95,700 145,700		145,700			1	0.00 12,404.90 6,202.45
3	402 5.01 C0907	BROOKSIDE .0000 AC	2	OZA, AVINASH J & DESAI, BIJAL G 907 GREENLAND SQUARE HIGHLAND PARK, NJ 907 GREENLAND SQUARE	08904 / 401	50,000 117,300 167,300		167,300			1	0.00 14,243.92 7,121.96
4	402 5.01 C0908	AURORA .0000 AC	2	DEVAN, ARJUN B & LAKKA, MOUNIKA 908 GREENLAND SQ HIGHLAND PARK, NJ 908 GREENLAND SQUARE	08904 / 401	50,000 95,700 145,700		145,700			1	0.00 12,404.90 6,202.45
5	402 5.01 C0909	ML .0000 AC	2	KHATILEL, GEORGE NABIL NESSEM 909 GREENLAND SQUARE HIGHLAND PARK, NJ 909 GREENLAND SQUARE	08904 / 401	18,800 33,200 52,000		52,000			1	0.00 4,427.29 2,213.65
6	402 5.01 C0910	ML .0000 AC	2	VEGA, MARIUXI E 910 GREENLAND SQUARE HIGHLAND PARK, NJ 910 GREENLAND SQUARE	08904 / 401	28,900 51,000 79,900		79,900			1	0.00 6,777.15 3,388.58
7	402 5.01 C0911	.0000 AC	1	AMERICAN PROPERTIES @ HIGHLAND PARK 517 RT 1 S STE 2100 ISELIN, NJ 911 GREENLAND SQUARE	08830 / 401	24,900 0 24,900		24,900			1	0.00 2,119.99 1,060.00
8	402 5.01 C1001	BROOKSIDE END .0000 AC	2	LELE, SIDDHESH & ROLI SAXENA 1001 GREENLAND SQUARE HIGHLAND PARK, NJ 1001 GREENLAND SQUARE	08904 / 401	50,000 123,900 173,900		173,900			1	0.00 14,805.86 7,402.93
9	402 5.01 C1002	AURORA END .0000 AC	2	RAGHUNANDAN, PAMELA S 1002 GREENLAND SQUARE HIGHLAND PARK, NJ 1002 GREENLAND SQUARE	08904 / 401	50,000 105,100 155,100		155,100			1	0.00 13,205.22 6,602.61
10	402 5.01 C1003	BROOKSIDE .0000 AC	2	D'ANGELO, NICHOLAS A & TUCKER, MELISSA 1003 GREENLAND SQUARE HIGHLAND PARK, NJ 1003 GREENLAND SQUARE	08904 / 401	50,000 117,300 167,300		167,300			1	0.00 14,243.92 7,121.96
11	402 5.01 C1004	AURORA .0000 AC	1	FARHANA, AFRIN & JAVED, AYESHA 1004 GREENLAND SQUARE HIGHLAND PARK, NJ 1004 GREENLAND SQUARE	08904 / 401	50,000 0 50,000		50,000			1	0.00 4,257.00 2,128.50
12	402 5.01 C1005	BROOKSIDE .0000 AC	1	IBRAHIM, AHMEDIRSHAD SYED 1005 GREENLAND SQUARE HIGHLAND PARK, NJ 1005 GREENLAND SQUARE	08904 / 401	50,000 0 50,000		50,000			1	0.00 4,257.00 2,128.50
13	402 5.01 C1006	AURORA .0000 AC	2	YANG, SEN 1006 GREENLAND SQUARE HIGHLAND PARK, NJ 1006 GREENLAND SQUARE	08904 / 401	50,000 95,700 145,700		145,700			1	0.00 12,404.90 6,202.45
14	402 5.01 C1007	BROOKSIDE .0000 AC	2	SHIH, DAPHNE S 1007 GREENLAND SQUARE HIGHLAND PARK, NJ 1007 GREENLAND SQUARE	08904 / 401	50,000 114,400 164,400		164,400			1	0.00 13,997.02 6,998.51
Page Totals						622,600 1,066,600	0	1,689,200				Block: 402 Lot: 5.01

1	2	3		4		5	6	7	8	9	10	11
Line	Block No Lot No. Qualification Account #	Land Dimensions Building Description Additional Lots Acreage	Prop Class	Owner's Name Address City State Property Location	Billing Code Zip Code Zoning/Tax Map Pg	<u>Value</u>	Exemptions Code Amount	Net Taxable Value	Deductions Code No Owners	Special Tax Codes	Num Units	Deduction Amt 2021 Tax 2022 1st
						Land Improvemnt Total						
1	402 5.01 C1008	AURORA .0000 AC	2	VALENTY, LEE F & ZAMBRANO, SUSAN E 1008 GREENLAND SQUARE HIGHLAND PARK, NJ 1008 GREENLAND SQUARE	08904 / 401	50,000 95,700 145,700		145,700			1	0.00 12,404.90 6,202.45
2	402 5.01 C1009	AURORA .0000 AC	2	LI, XIN 1009 GREENLAND SQUARE HIGHLAND PARK, NJ 1009 GREENLAND SQUARE	08904 / 401	50,000 95,700 145,700		145,700			1	0.00 12,404.90 6,202.45
3	402 5.01 C1010	BROOKSIDE .0000 AC	2	CHING, SHEENA Y & SONYA C 1010 GREENLAND SQUARE HIGHLAND PARK, NJ 1010 GREENLAND SQUARE	08904 / 401	50,000 114,400 164,400		164,400			1	0.00 13,997.02 6,998.51
4	402 5.01 C1011	AURORA END .0000 AC	2	ZHANG, XIAOYU & ZHAO, CHENGWEI 1011 GREENLAND SQ HIGHLAND PARK, NJ 1011 GREENLAND SQUARE	08904 / 401	50,000 105,100 155,100		155,100			1	0.00 13,205.22 6,602.61
5	402 5.01 C1012	BROOKSIDE END .0000 AC	2	BAJPAY, ARNAV 1012 GREENLAND SQUARE HIGHLAND PARK, NJ 1012 GREENLAND SQUARE	08904 / 401	50,000 123,900 173,900		173,900			1	0.00 14,805.86 7,402.93
6	402 5.01 C1101	BROOKSIDE END .0000 AC	2	CHAGANTI, SIVA NAGI REDDY 1101 GREENLAND SQUARE HIGHLAND PARK, NJ 1101 GREENLAND SQUARE	08904 / 401	50,000 123,900 173,900		173,900			1	0.00 14,805.86 7,402.93
7	402 5.01 C1102	AURORA END .0000 AC	2	PATEL, KRUTI 1102 GREENLAND SQUARE HIGHLAND PARK, NJ 1102 GREENLAND SQUARE	08904 / 401	50,000 105,100 155,100		155,100			1	0.00 13,205.22 6,602.61
8	402 5.01 C1103	BROOKSIDE .0000 AC	2	LI, ZHENG & KANG, KAI 1103 GREENLAND SQUARE HIGHLAND PARK, NJ 1103 GREENLAND SQUARE	08904 / 401	50,000 110,000 160,000		160,000			1	0.00 13,622.40 6,811.20
9	402 5.01 C1104	AURORA .0000 AC	2	GU, CHUNYI 1104 GREENLAND SQUARE HIGHLAND PARK, NJ 1104 GREENLAND SQUARE	08904 / 401	50,000 95,700 145,700		145,700			1	0.00 12,404.90 6,202.45
10	402 5.01 C1105	AURORA END .0000 AC	2	MKIRA, GEORGE P 1105 GREENLAND SQUARE HIGHLAND PARK, NJ 1105 GREENLAND SQUARE	08904 / 401	50,000 105,100 155,100		155,100			1	0.00 13,205.22 6,602.61
11	402 5.01 C1106	BROOKSIDE END .0000 AC	2	OWEIFIE, DOUYE DON & EZINDU A 1106 GREENLAND SQUARE HIGHLAND PARK, NJ 1106 GREENLAND SQUARE	08904 / 401	50,000 123,900 173,900		173,900			1	0.00 14,805.86 7,402.93
12	402 5.01 C1201	CONDO ML .0000 AC	2	KRYGINA, ALONA A 1201 GREENLAND SQUARE HIGHLAND PARK, NJ 1201 GREENLAND SQUARE	08904 / 401	25,600 45,200 70,800		70,800			1	0.00 6,027.92 3,013.96
13	402 5.01 C1202	.0000 AC	1	JADALHACK, TAISEER MAHMOUD 1202 GREENLAND SQUARE HIGHLAND PARK NJ 1202 GREENLAND SQUARE	08904 / 401	22,400 0 22,400		22,400			1	0.00 1,907.14 953.57
14	402 5.01 C1203	ML .0000 AC	2	ZHU, XUDONG & SONG, ZHIPENG 1203 GREENLAND SQUARE HIGHLAND PARK, NJ 1203 GREENLAND SQUARE	08904 / 401	19,300 33,900 53,200		53,200			1	0.00 4,529.46 2,264.73
Page Totals						617,300 1,277,600	0	1,894,900				Block: 402 Lot: 5.01

1	2	3		4		5	6	7	8	9	10	11
Line	Block No Lot No. Qualification Account #	Land Dimensions Building Description Additional Lots Acreage	Prop Class	Owner's Name Address City State Property Location	Billing Code Zip Code Zoning/Tax Map Pg	Value	Exemptions Code Amount	Net Taxable Value	Deductions Code No Owners	Special Tax Codes	Num Units	Deduction Amt 2021 Tax 2022 1st
						Land Improvemnt Total						
1	402 5.01 C1204	AURORA .0000 AC	2	KO, STEVEN J & PARK, SOL S 1204 GREENLAND SQUARE HIGHLAND PARK, NJ 1204 GREENLAND SQUARE	08904 / 401	50,000 95,700 145,700		145,700			1	0.00 12,404.90 6,202.45
2	402 5.01 C1205	BROOKSIDE .0000 AC	2	CHOI, CHRISTOPHER G & YOUNG H 1205 GREENLAND SQUARE HIGHLAND PARK, NJ 1205 GREENLAND SQUARE	08904 / 401	50,000 110,000 160,000		160,000			1	0.00 13,622.40 6,811.20
3	402 5.01 C1206	AURORA END .0000 AC	2	PANDEY, SATYA 1206 GREENLAND SQUARE HIGHLAND PARK, NJ 1206 GREENLAND SQUARE	08904 / 401	50,000 105,100 155,100		155,100			1	0.00 13,205.22 6,602.61
4	402 5.01 C1207	BROOKSIDE END .0000 AC	2	YEH, JIHSIANG J & HEIDI D 1207 GREENLAND SQUARE HIGHLAND PARK, NJ 1207 GREENLAND SQUARE	08904 / 401	50,000 127,100 177,100		177,100			1	0.00 14,575.97 7,287.99
5	402 7.01	163X100 OFFICE/GARAGE .3742 AC	4B	CLUB 261 LLC 261 CLEVELAND AVE HIGHLAND PARK, NJ 261 CLEVELAND AVE	08904 / 4	162,600 202,200 364,800		364,800			1	0.00 31,059.07 15,529.54
6	402 8.01	112 X 100 4669SF OFF/WHSE .2571 AC	4A	SURVCO LLC 4 RAMSHORN RD MILFORD, NJ 271 CLEVELAND AVE	08844 / 4	157,100 118,800 275,900		275,900			1	0.00 23,490.13 11,745.07
7	402 9.01	139X217:DR.GLASS/GOR 3S UNIV PEDIATR .6924 AC	4A	317 CLEVELAND AVE PTNRSHIP 401 CLEVELAND AVE. HIGHLAND PARK, NJ 317 CLEVELAND AVE	08904 / 4	183,800 816,200 1,000,000		1,000,000			1	0.00 107,787.24 53,893.62
8	402 9.02	110X197 OFF/WHSE .4975 AC	4B	303 CLEVELAND AVE. L.L.C. 141 TOURNAMENT DR. MONROE TWP., NJ 303 CLEVELAND AVE.	08831 / 4	190,500 169,100 359,600		359,600			1	0.00 30,616.34 15,308.17
9	402 10.01	1.963AC 1SM WHSE 1.9630 AC	4B	405 CLEVELAND AVENUE LLC 401 CLEVELAND AVE HIGHLAND PARK, NJ 405 CLEVELAND AVE.	08904 / 4	185,300 130,000 315,300		315,300			1	0.00 26,844.64 13,422.32
10	402 11	43X87 VACANT LAND .0859 AC	1	MORRISTOWN SHOP.CENTER DEV.CO.INC. 237 SOUTH ST. MORRISTOWN, NJ CLEVELAND AVE	07960 / 4	6,400 0 6,400		6,400			1	0.00 544.90 272.45
11	403 25	100X103 2SFG-COLN .2365 AC	2	LITTMAN, LEONARD-TRUST 480 HARRISON AVE HIGHLAND PARK, NJ 709 NO. 2ND AVE.	08904 / 4	98,000 105,800 203,800		203,800			1	0.00 17,351.53 8,675.77
12	403 26	50X100 2SF-BILEVEL .1148 AC	2	PERFETTI, LAWRENCE & MIMI 214 CLEVELAND AVE. HIGHLAND PARK, NJ 214 CLEVELAND AVE	08904 / 4	69,200 75,000 144,200		144,200			1	0.00 12,277.19 6,138.60
13	403 27	50X100 1SF-R. RANCH .1148 AC	2	VASSALLO,MICHAEL J&LAMATINA,LAUREN 216 CLEVELAND AVE HIGHLAND PARK, NJ 216 CLEVELAND AVE.	08904 / 4	69,200 53,300 122,500		122,500			1	0.00 10,429.65 5,214.83
14	403 28	94 X 100 2SFG-COLN 29 .2158 AC	2	SCIORTINO, ANGELINA 123 ROLFE AVE. HIGHLAND PARK, NJ 218 CLEVELAND AVE.	08904 / 4	89,800 76,300 166,100		166,100			1	0.00 13,891.75 6,945.88
Page Totals						1,411,900 2,184,600	0	3,596,500				Block: 403 Lot: 28

1	2	3		4		5	6	7	8	9	10	11
Line	Block No Lot No. Qualification Account #	Land Dimensions Building Description Additional Lots Acreage	Prop Class	Owner's Name Address City State Property Location	Billing Code Zip Code Zoning/Tax Map Pg	<u>Value</u>	Exemptions Code Amount	Net Taxable Value	Deductions Code No Owners	Special Tax Codes	Num Units	Deduction Amt 2021 Tax 2022 1st
						Land Improvemnt Total						
1	403 30	100X100 1SF .2296 AC	4A	SCIORTINO, JOSEPH R & ANGELINA 123 ROLFE AVE. HIGHLAND PARK, NJ 232 CLEVELAND AVE	08904 / 4	106,900 43,600 150,500		150,500			1	0.00 12,813.57 6,406.79
2	403 31	360 X 100 1SCB 32,33 .8264 AC	4A	238 CLEVELAND LLC 238 CLEVELAND AVE HIGHLAND PARK, NJ 238 CLEVELAND AVE	08904 / 4	165,900 136,800 302,700		302,700			1	0.00 25,771.88 12,885.94
3	403 34	69X100 .1584 AC	1	HPCK LLC 4A CEDAR BROOK DRIVE CRANBURY, NJ CLEVELAND AVE.	08512 / 4	33,000 0 33,000		33,000			1	0.00 2,809.62 1,404.81
4	403 35	101X100 .2319 AC	1	HPCK, LLC 4A CEDAR BROOK DRIVE CRANBURY, NJ CLEVELAND AVE.	08512 / 4	40,400 0 40,400		40,400			1	0.00 3,439.66 1,719.83
5	403 36	185X100 CB-OFFICE .4247 AC	4A	BROADWAY VERONA COPORATION 318 CLEVELAND AVE HIGHLAND PARK, NJ 318 CLEVELAND AVE	08904 / 4	128,100 100,000 228,100		228,100			1	0.00 19,420.43 9,710.22
6	403 37	60X100 1SCB .1377 AC	4B	CUNNELL, JOHN & ANDREA ET ALS 104 PIEDMONT DR BOUND BROOK, NJ 314 CLEVELAND AVE.	08805 / 4	77,500 66,600 144,100		144,100			1	0.00 12,268.67 6,134.34
7	403 38	45X100 2SF:COLN. .1033 AC	2	KAPLAN, ELISSA M 323 HARRISON AVE. HIGHLAND PARK, NJ 323 HARRISON AVE.	08904 / 4	72,000 57,900 129,900		129,900			1	0.00 11,059.69 5,529.85
8	403 39	40X100 2SFG-COLN .0918 AC	2	WILLIAMS HOLLAND, JOANNE 319 HARRISON AVE. HIGHLAND PARK, NJ 319 HARRISON AVE.	08904 / 4	70,800 70,100 140,900		140,900			1	0.00 11,996.23 5,998.12
9	403 40	40X100 2SF:OLD STYLE .0918 AC	2	OMILIAN, TRAVIS & NICOLE 315 HARRISON AVE HIGHLAND PARK, NJ 315 HARRISON AVE.	08904 / 4	67,200 51,100 118,300		118,300			1	0.00 10,072.06 5,036.03
10	403 41	40X100 2SF-COLONIAL .0918 AC	2	DOHERTY, TIMOTHY & SMITH, ANNE 311 HARRISON AVE HIGHLAND PARK, NJ 311 HARRISON AVE.	08904 / 4	67,200 51,800 119,000		119,000			1	0.00 10,131.66 5,065.83
11	403 42	40X100 2SF-COLONIAL .0918 AC	2	BOTNICK, ISRAEL 309 HARRISON AVE. HIGHLAND PARK, NJ 309 HARRISON AVE.	08904 / 4	67,200 71,200 138,400		138,400			1	0.00 11,783.38 5,891.69
12	403 43	40X100 2SFG-COLN .0918 AC	2	KLAVAN, GARY & DEENA 305 HARRISON AVE HIGHLAND PARK, NJ 305 HARRISON AVE.	08904 / 4	67,200 53,900 121,100		121,100			1	0.00 10,310.45 5,155.23
13	403 44	100 X 100 1.5SFG:OLD STYL 45 .2296 AC	2	ELBAUM, NOA & JUDITH 301 HARRISON AVE HIGHLAND PARK, NJ 301 HARRISON AVE.	08904 / 4	112,300 70,300 182,600		182,600			1	0.00 15,546.56 7,773.28
14	403 46	60X100 2SFG-COLONIAL .1377 AC	2	SCHNETZER, STEPHEN & REIKO 263 HARRISON AVE. HIGHLAND PARK, NJ 263 HARRISON AVE.	08904 / 4	86,200 68,200 154,400		154,400			1	0.00 13,145.62 6,572.81
Page Totals						1,161,900 841,500	0	2,003,400				Block: 403 Lot: 46

1	2	3	4	5	6	7	8	9	10	11		
Line	Block No Lot No. Qualification Account #	Land Dimensions Building Description Additional Lots Acreage	Prop Class	Owner's Name Address City State Property Location	Billing Code Zip Code Zoning/Tax Map Pg	Value	Exemptions Code Amount	Net Taxable Value	Deductions Code No Owners	Special Tax Codes	Num Units	Deduction Amt 2021 Tax 2022 1st
						Land Improvemnt Total						
1	403 47	60X100 1.5S F .1377 AC	2	GHERTNER,DAVID ASHER&MANI,PREETHA L 259 HARRISON AVE HIGHLAND PARK, NJ 259 HARRISON AVE.	08904 / 4	86,200 82,000 168,200		168,200			1	0.00 14,320.55 7,160.28
2	403 48	60X100 2SF:COLONIAL .1377 AC	2	HAMMOND, PAUL D. & KIM P. 255 HARRISON AVE. HIGHLAND PARK NJ 255 HARRISON AVE.	08904 / 4	86,200 55,100 141,300		141,300			1	0.00 12,030.28 6,015.14
3	403 49.01	85X100 1.5S SF .1951 AC	2	MCGRATH,DANIEL&SPHATT-MCGRATH,HOLLY 249 HARRISON ST HIGHLAND PARK, NJ 249 HARRISON AVE.	08904 / 4	110,000 62,600 172,600		172,600			1	0.00 14,695.16 7,347.58
4	403 51.01	75 X 100 2SFG-COLN .1722 AC	2	JEN-HUNG FAMILY LIVING TRUST 239 HARRISON ST HIGHLAND PARK, NJ 239 HARRISON AVE.	08904 / 4	100,500 82,200 182,700		182,700			1	0.00 15,555.08 7,777.54
5	403 52	92 X 100 2SFG COLN 53 .2112 AC	2	TAUSSIG, NIKKI Y 233 HARRISON AVE HIGHLAND PARK, NJ 233 HARRISON AVE.	08904 / 4	106,100 86,400 192,500		192,500			1	0.00 16,389.45 8,194.73
6	403 54	70X100 2SFG-COLN .1607 AC	2	COHN,JOSEPH & DEBORAH 229 HARRISON AVE. HIGHLAND PARK, NJ 229 HARRISON AVE.	08904 / 4	95,700 93,200 188,900		188,900			1	0.00 16,082.95 8,041.48
7	403 55	72X100 1.5SFG .1653 AC	2	CHEN, SHUYING-TRUSTEE 225 HARRISON AVE HIGHLAND PARK, NJ 225 HARRISON AVE.	08904 / 4	97,600 17,100 114,700		114,700			1	0.00 9,765.56 4,882.78
8	403 56	50X100 2SFG-BI LEVEL .1148 AC	2	DUMITRU, ADRIAN & GEORGETA 223 HARRISON AVE HIGHLAND PARK, NJ 223 HARRISON AVE	08904 / 4	80,800 48,200 129,000		129,000			1	0.00 10,983.06 5,491.53
9	403 57	50X100 2SFG-COLN .1148 AC	2	WHITE,LEONARD A & BARBARA L 221 HARRISON AVE. HIGHLAND PARK, NJ 221 HARRISON AVE.	08904 / 4	80,800 73,000 153,800		153,800			1	0.00 13,094.53 6,547.27
10	403 58	75 X 100 2S F 59 .1722 AC	2	MANDEL, LAWRENCE D & KAREN 211 HARRISON AVE HIGHLAND PARK, NJ 211 HARRISON AVE.	08904 / 4	105,800 140,200 246,000		246,000			1	0.00 20,944.44 10,472.22
11	403 60	77X100 2SF:COLONIAL .1768 AC	2	ESERNER, ALAN & ABBY 203 HARRISON AVE HIGHLAND PARK, NJ 203 HARRISON AVE.	08904 / 4	108,800 106,900 215,700		215,700			1	0.00 18,364.70 9,182.35
12	501 2	176X362 GEN L GOVT. 1.4626 AC	15C	COUNTY OF MIDDLESEX 1 JFK SQUARE NEW BRUNSWICK, N.J. RIVER RD.	08901 / 5	279,200 45,000 324,200		*Exempt*			1	0.00 0.00 0.00
13	501 3	70X382 24X30 AVG. .6139 AC	15C	COUNTY OF MIDDLESEX 1 JFK SQUARE NEW BRUNSWICK, N.J. RIVER RD.	08901 / 5	146,300 100 146,400		*Exempt*			1	0.00 0.00 0.00
14	502 4	119X140&120X128 28 APTS 5 .3825 AC	4C	RIVER LLC 43 OAK AVE METUCHEN, NJ 2 RIVER RD.	08840 / 6	169,600 730,800 900,400		900,400		S01	1	0.00 80,531.78 40,265.89
Page Totals						1,228,100 1,577,700	0	2,805,800				Block: 502 Lot: 4

1	2	3	4	5	6	7	8	9	10	11		
Line	Block No Lot No. Qualification Account #	Land Dimensions Building Description Additional Lots Acreage	Prop Class	Owner's Name Address City State Property Location	Billing Code Zip Code Zoning/Tax Map Pg	Value	Exemptions Code Amount	Net Taxable Value	Deductions Code No Owners	Special Tax Codes	Num Units	Deduction Amt 2021 Tax 2022 1st
						Land Improvemnt Total						
1	502 6	314X187 BORO LAND 7,8,9 1.3480 AC	15C	BOROUGH OF HIGHLAND PARK 221 SO. 5TH. AVE. HIGHLAND PARK, NJ 20-40 RIVER RD.	08904 / 6	211,000 100 211,100		*Exempt*			1	0.00 0.00 0.00
2	502 10	30X200 .1377 AC	15C	BOROUGH OF HIGHLAND PARK 221 SO. 5TH. AVE. HIGHLAND PARK, NJ 48 RIVER RD.	08904 / 6	53,200 100 53,300		*Exempt*			2	0.00 0.00 0.00
3	502 11	33X200 BORO GARAGE .1515 AC	15C	BOROUGH OF HIGHLAND PARK 221 SO. 5TH. AVE. HIGHLAND PARK, NJ 50 RIVER RD.	08904 / 6	63,100 2,800 65,900		*Exempt*			2	0.00 0.00 0.00
4	502 12	382X198 VACANT LAND 1.7364 AC	15C	BOROUGH OF HIGHLAND PARK 221 SO. 5TH. AVE. HIGHLAND PARK, N.J. RIVER RD.	08904 / 6	349,100 9,000 358,100		*Exempt*			1	0.00 0.00 0.00
5	502 13	308X320 GEN L GOVT. 2.2626 AC	15C	COUNTY OF MIDDLESEX 1 JFK SQUARE NEW BRUNSWICK, N.J. RIVER RD.	08901 / 5	470,900 9,000 479,900		*Exempt*			1	0.00 0.00 0.00
6	502 14	216X320 GEN L GOVT. 15 1.5868 AC	15C	COUNTY OF MIDDLESEX 1 JFK SQUARE NEW BRUNSWICK, N.J. RIVER RD.	08901 / 5	325,700 100 325,800		*Exempt*			1	0.00 0.00 0.00
7	502 16	25X25 .0143 AC	4A	P.S.E.G./CORP PROP DEPT.(T6B) 80 PARK PLAZA NEWARK, NJ RIVER RD.	07102 / 5	10,100 100 10,200		10,200			1	0.00 868.43 434.22
8	503 3	90X100 2S F .2066 AC	2	FISCHER, KENNETH L. & BARBARA J. 5 CLEVELAND AVE. HIGHLAND PARK, NJ 5 CLEVELAND AVE.	08904 / 5	76,400 86,100 162,500		162,500			1	0.00 13,835.25 6,917.63
9	503 4	65X100 1.5S F .1492 AC	2	HUNTER, JR., JOSEPH & DIPETRILLO, STEPH. 11 CLEVELAND AVE. HIGHLAND PARK NJ 11 CLEVELAND AVE.	08904 / 5	70,100 52,900 123,000		123,000			1	0.00 10,472.22 5,236.11
10	503 5	55X100 1.5S F .1263 AC	2	GUNDRY, MARGA S. 15 CLEVELAND AVE. HIGHLAND PARK, NJ 15 CLEVELAND AVE.	08904 / 5	64,900 61,500 126,400		126,400			1	0.00 10,761.70 5,380.85
11	503 6	75X100 2S F .1722 AC	2	LONDON, SAUL & GEORGETTE 21 CLEVELAND AVE. HIGHLAND PARK, NJ 21 CLEVELAND AVE.	08904 / 5	75,200 78,100 153,300		153,300			1	0.00 13,051.96 6,525.98
12	503 7	62X100 2SFG-COLN .1423 AC	2	BOWDEN, JEFFREY & NANCY F. 25 CLEVELAND AVE. HIGHLAND PARK, NJ 25 CLEVELAND AVE.	08904 / 5	68,500 86,900 155,400		155,400			1	0.00 13,230.76 6,615.38
13	503 8	62X100 2S SF .1423 AC	2	SMART, CHARLES & SUSAN 31 CLEVELAND AVE. HIGHLAND PARK, NJ 31 CLEVELAND AVE.	08904 / 5	69,000 66,300 135,300		135,300			1	0.00 11,519.44 5,759.72
14	503 9	62X100 2SFFG-COLN .1423 AC	2	SMAGALLA, DAVID M & GRAINGER, JEREMY 35 CLEVELAND AVE HIGHLAND PARK, NJ 35 CLEVELAND AVE.	08904 / 5	69,000 130,400 199,400		199,400			1	0.00 15,325.20 7,662.60
Page Totals						503,200 562,300	0	1,065,500				Block: 503 Lot: 9

1	2	3	4	5	6	7	8	9	10	11		
Line	Block No Lot No. Qualification Account #	Land Dimensions Building Description Additional Lots Acreage	Prop Class	Owner's Name Address City State Property Location	Billing Code Zip Code Zoning/Tax Map Pg	Value	Exemptions Code Amount	Net Taxable Value	Deductions Code No Owners	Special Tax Codes	Num Units	Deduction Amt 2021 Tax 2022 1st
						Land Improvemnt Total						
1	503 10	62X100 2S SF-COLONIAL .1423 AC	2	HOWE, DIONNE L 39 CLEVELAND AVE HIGHLAND PARK, NJ 39 CLEVELAND AVE	08904 / 5	69,000 78,900 147,900		147,900			1	0.00 12,592.21 6,296.11
2	503 11	62X100 2SFG-COLN .1423 AC	2	KAMENYAR, YAKOV & MAKHLIN, LUBA 45 CLEVELAND AVE HIGHLAND PARK, NJ 45 CLEVELAND AVE.	08904 / 5	69,000 69,400 138,400		138,400			1	0.00 11,783.38 5,891.69
3	503 12	62X100 2SF .1423 AC	2	CROSSMAN, ERICA L & WEINGART, SANDRA 47 CLEVELAND AVE HIGHLAND PARK, NJ 47 CLEVELAND AVE.	08904 / 5	69,000 70,600 139,600		139,600			1	0.00 11,885.54 5,942.77
4	503 13	62X100 2SF-COLN .1423 AC	2	GERETZ, HADASSAH LISA 49 CLEVELAND AVE HIGHLAND PARK, NJ 49 CLEVELAND AVE.	08904 / 5	69,000 72,600 141,600		141,600			1	0.00 12,055.82 6,027.91
5	503 14	62X100 2SF .1423 AC	2	KHINAST, JOHANNAS & GUILLET, OLGA 53 CLEVELAND AVE HIGHLAND PARK, NJ 53 CLEVELAND AVE.	08904 / 5	69,000 62,500 131,500		131,500			1	0.00 11,195.91 5,597.96
6	503 15	62X100 2SF:COLN .1423 AC	2	SWAINE, R. HARVEY & KAREN M. 55 CLEVELAND AVE HIGHLAND PARK, NJ 55 CLEVELAND AVE.	08904 / 5	69,000 74,500 143,500		143,500			1	0.00 12,217.59 6,108.80
7	503 16	62X100 2S SF-COLONIAL .1423 AC	2	SHIFFMAN, SAMUEL & REEDER, AMY 61 CLEVELAND AVE HIGHLAND PARK, NJ 61 CLEVELAND AVE.	08904 / 5	66,300 57,200 123,500		123,500			1	0.00 10,514.79 5,257.40
8	503 20	50 X 96 2SF-COLN 23 .1102 AC	2	KLASER, MICHAEL W & CHENG, DIANA M 63 CLEVELAND AVE HIGHLAND PARK, NJ 63 CLEVELAND AVE.	08904 / 5	60,300 78,100 138,400		138,400			1	0.00 11,272.54 5,636.27
9	503 21	47X99-3X99TRI 2SF:OLD STYLE 22 .1068 AC	2	MORENO, JOSE DE LA LUZ & CURRAN, MARY E 67 CLEVELAND AVE. HIGHLAND PARK, NJ 67 CLEVELAND AVE	08904 / 5	61,100 46,500 107,600		107,600			1	0.00 9,161.06 4,580.53
10	503 24	70X100-2X51REAR 2SBC-OFFICE .1607 AC	4B	BHAGWAT LLC 50 BLAZIER RD MARTINSVILLE, NJ 810 NO. 2ND AVE	08836 / 5	87,800 117,000 204,800		204,800			1	0.00 17,436.67 8,718.34
11	503 31	60X100 CHELSEA .1377 AC	2	MALONEY, KRISSELLEN & MCNEILL, KEVIN 2 WAYSIDE RD HIGHLAND PARK, NJ 2 WAYSIDE RD	08904 / 5	75,000 181,400 256,400		256,400			1	0.00 21,829.90 10,914.95
12	503 32	60X100 CHELSEA .1377 AC	2	KHOSLA, RAJIV & NOOPUR 4 WAYSIDE RD HIGHLAND PARK, NJ 4 WAYSIDE RD	08904 / 5	75,000 145,000 220,000		220,000			1	0.00 18,730.80 9,365.40
13	503 33	60X100 CHELSEA .1377 AC	2	VENUGOPAL, SESHADRI & ZEHRA T 6 WAYSIDE RD HIGHLAND PARK, NJ 6 WAYSIDE RD	08904 / 5	75,000 159,000 234,000		234,000			1	0.00 19,922.76 9,961.38
14	503 34	60X100 GRIFFITH .1377 AC	2	LIN, YINGJIAO 8 WAYSIDE RD HIGHLAND PARK, NJ 8 WAYSIDE RD	08904 / 5	75,000 198,100 273,100		273,100			1	0.00 23,251.73 11,625.87
Page Totals						989,500 1,410,800	0	2,400,300				Block: 503 Lot: 34

1	2	3	4	5	6	7	8	9	10	11		
Line	Block No Lot No. Qualification Account #	Land Dimensions Building Description Additional Lots Acreage	Prop Class	Owner's Name Address City State Property Location	Billing Code Zip Code Zoning/Tax Map Pg	Value	Exemptions Code Amount	Net Taxable Value	Deductions Code No Owners	Special Tax Codes	Num Units	Deduction Amt 2021 Tax 2022 1st
						Land Improvemnt Total						
1	503 35	60X100 GRIFFITH .1377 AC	2	LIU, MINGWEI & DONG, RONG 10 WAYSIDE RD HIGHLAND PARK, NJ 10 WAYSIDE RD	08904 / 5	75,000 179,400 254,400		254,400			1	0.00 21,659.62 10,829.81
2	503 36	60X100 CHELSEA .1377 AC	2	PENA, JUAN & PAULINO, YOANNY 12 WAYSIDE RD HIGHLAND PARK, NJ 12 WAYSIDE RD	08904 / 5	75,000 144,500 219,500		219,500			1	0.00 18,688.23 9,344.12
3	503 37	60X100 GRIFFITH .1377 AC	2	LI, NAN & GUO, YUN 14 WAYSIDE RD HIGHLAND PARK, NJ 14 WAYSIDE RD	08904 / 5	75,000 179,700 254,700		254,700			1	0.00 21,685.16 10,842.58
4	503 38	60X100 CHELSEA .1377 AC	2	VISHNUBHOTLA, VEDAVYAS 16 WAYSIDE RD HIGHLAND PARK, NJ 16 WAYSIDE RD	08904 / 5	75,000 140,800 215,800		215,800			1	0.00 18,373.21 9,186.61
5	503 39	60X100 GRIFFITH .1377 AC	2	KUMAR, SUNIL & GAUTAM & SIDDHARTH 18 WAYSIDE RD HIGHLAND PARK, NJ 18 WAYSIDE RD	08904 / 5	82,400 183,800 266,200		266,200			1	0.00 22,664.27 11,332.14
6	503 40	60X100 CHELSEA .1377 AC	2	SINGH, AMARJIT & BALA, ANJU 201 JACKSON AVE HIGHLAND PARK, NJ 201 JACKSON AVE	08904 / 5	76,700 138,600 215,300		215,300			1	0.00 18,330.64 9,165.32
7	503 41	60X100 CHELSEA .1377 AC	2	GUTHA, NAGABHUSHANA & PRIYANKA 203 JACKSON AVE HIGHLAND PARK, NJ 203 JACKSON AVE	08904 / 5	75,000 151,200 226,200		226,200			1	0.00 19,258.67 9,629.34
8	503 42	60X100 GRIFFITH .1377 AC	2	ETTINGER, ADRIENNE S 207 JACKSON AVE HIGHLAND PARK, NJ 207 JACKSON AVE	08904 / 5	75,000 211,100 286,100		286,100			1	0.00 24,358.55 12,179.28
9	503 43	8.758 AC COMMON ELEMENT 8.7580 AC	15F	CROSSINGS @ HP CONDO % TAYLOR MGMT 100 FRANKLIN SQ DR STE203 SOMERSET, NJ WAYSIDE RD	08873 / 501	0 0 0		*Exempt*			1	0.00 0.00 0.00
10	503 43 C0101	60X100 SHIRE .1377 AC	2	NWIGWE, GENEVIEVE N 101 KIERSTEN DR HIGHLAND PARK, NJ 101 KIERSTEN DR	08904 / 501	60,000 165,600 225,600		225,600			1	0.00 19,207.58 9,603.79
11	503 43 C0102	60X100 SHIRE .1377 AC	2	GERBA, SCOTT & LACHER, MERISSA 102 KIERSTEN DR HIGHLAND PARK, NJ 102 KIERSTEN DR	08904 / 501	60,000 152,800 212,800		212,800			1	0.00 18,117.79 9,058.90
12	503 43 C0103	60X100 SHIRE .1377 AC	2	SOMRAJ, PARANKUSH & DEEPIKA 12 REMY CT. BELLE MEAD, NJ 103 KIERSTEN DR	08502 / 501	60,000 150,000 210,000		210,000			1	0.00 17,879.40 8,939.70
13	503 43 C0104	60X100 SHIRE .1377 AC	2	VENDRAMINI, GUSTAVO V & ANA PAULA B 104 KIERSTEN DR HIGHLAND PARK, NJ 104 KIERSTEN DR	08904 / 501	60,000 164,800 224,800		224,800			1	0.00 19,139.47 9,569.74
14	503 43 C0201	60X100 SHIRE .1377 AC	2	UMMADISETTY, JYOSTNA S P&POLIREDDY, S 201 KIERSTEN DR HIGHLAND PARK, NJ 201 KIERSTEN DR	08904 / 501	60,000 165,000 225,000		225,000			1	0.00 19,156.50 9,578.25
Page Totals						909,100 2,127,300	0	3,036,400				Block: 503 Lot: 43

1	2	3	4	5	6	7	8	9	10	11		
Line	Block No Lot No. Qualification Account #	Land Dimensions Building Description Additional Lots Acreage	Prop Class	Owner's Name Address City State Property Location	Billing Code Zip Code Zoning/Tax Map Pg	Value	Exemptions Code Amount	Net Taxable Value	Deductions Code No Owners	Special Tax Codes	Num Units	Deduction Amt 2021 Tax 2022 1st
						Land Improvemnt Total						
1	503 43 C0202	60X100 SHIRE .1377 AC	2	ANKALAGI, P & KARISAIYAPPANAVAR, S 202 KIERSTEN DR HIGHLAND PARK, NJ 202 KIERSTEN DR	08904 / 501	60,000 150,000 210,000		210,000			1	0.00 17,879.40 8,939.70
2	503 43 C0203	60X100 SHIRE .1377 AC	2	PARMAR, MANISH P & DIPTI M 203 KIERSTEN DR HIGHLAND PARK, NJ 203 KIERSTEN DR	08904 / 501	60,000 150,500 210,500		210,500			1	0.00 17,921.97 8,960.99
3	503 43 C0204	60X100 SHIRE .1377 AC	2	CHADA, VENKAT RAMANA 204 KIERSTEN DR HIGHLAND PARK, NJ 204 KIERSTEN DR	08904 / 501	60,000 153,400 213,400		213,400			1	0.00 18,168.88 9,084.44
4	503 43 C0301	60X100 CHADSWORTH .1377 AC	2	LU, ZHENGDA 301 KIERSTEN DR HIGHLAND PARK, NJ 301 KIERSTEN DR	08904 / 501	60,000 159,800 219,800		219,800			1	0.00 18,713.77 9,356.89
5	503 43 C0302	60X100 CHADSWORTH .1377 AC	2	ZHANG, FAN 302 KIERSTEN DR HIGHLAND PARK, NJ 302 KIERSTEN DR	08904 / 501	60,000 126,500 186,500		186,500			1	0.00 15,878.61 7,939.31
6	503 43 C0303	60X100 CHADSWORTH .1377 AC	2	OSLICK, JACOB F & PINKHASIK, ALISA 303 KIERSTEN DR HIGHLAND PARK, NJ 303 KIERSTEN DR	08904 / 501	60,000 154,600 214,600		214,600			1	0.00 18,271.04 9,135.52
7	503 43 C0304	60X100 CHADSWORTH .1377 AC	2	CHANG, HSIAO YUN & WANG, WEI HONG 304 KIERSTEN DR HIGHLAND PARK, NJ 304 KIERSTEN DR	08904 / 501	60,000 138,700 198,700		198,700			1	0.00 16,917.32 8,458.66
8	503 43 C0401	60X100 CHADSWORTH .1377 AC	2	GOLLAPUDI, DEVI PRASAD & GEETA C0402UTE 46, SUITE 1 HACKETSTOWN, NJ 401 KIERSTEN DR	07840 / 501	60,000 150,200 210,200		210,200			1	0.00 17,896.43 8,948.22
9	503 43 C0402	60X100 CHADSWORTH .1377 AC	2	IBRAHIM, HALIEMA 402 KIERSTEN DR HIGHLAND PARK, NJ 402 KIERSTEN DR	08904 / 501	60,000 133,800 193,800		193,800			1	0.00 16,500.13 8,250.07
10	503 43 C0403	60X100 CHADSWORTH .1377 AC	2	YELLAPANTULA,S&VENKATASUBRAMANIAN,R 403 KIERSTEN DR HIGHLAND PARK, NJ 403 KIERSTEN DR	08904 / 501	60,000 119,000 179,000		179,000			1	0.00 15,240.06 7,620.03
11	503 43 C0404	60X100 CHADSWORTH .1377 AC	2	GURUNATHAN,R & JOTHIPRAGASAM,SUJATHA 404 KIERSTEN DR HIGHLAND PARK, NJ 404 KIERSTEN DR	08904 / 501	60,000 134,200 194,200		194,200			1	0.00 16,534.19 8,267.10
12	503 43 C0501	60X100 CHADSWORTH .1377 AC	2	RECTOR, STEPHEN S & GAIL-TRUSTEES 501 MIA DR HIGHLAND PARK, NJ 501 MIA DR	08904 / 501	60,000 148,400 208,400		208,400			1	0.00 17,743.18 8,871.59
13	503 43 C0502	60X100 CHADSWORTH .1377 AC	2	JOGI, VISHAL & SURESH, DEEPTI 502 MIA DR HIGHLAND PARK, NJ 502 MIA DR	08904 / 501	60,000 153,700 213,700		213,700			1	0.00 18,194.42 9,097.21
14	503 43 C0503	60X100 CHADSWORTH .1377 AC	2	DARBY, DERRICK L & ANGELA L 503 MIA DR HIGHLAND PARK, NJ 503 MIA DR	08904 / 501	60,000 154,300 214,300		214,300			1	0.00 18,245.50 9,122.75
Page Totals						840,000 2,027,100	0	2,867,100				Block: 503 Lot: 43

1	2	3	4	5	6	7	8	9	10	11		
Line	Block No Lot No. Qualification Account #	Land Dimensions Building Description Additional Lots Acreage	Prop Class	Owner's Name Address City State Property Location	Billing Code Zip Code Zoning/Tax Map Pg	Value	Exemptions Code Amount	Net Taxable Value	Deductions Code No Owners	Special Tax Codes	Num Units	Deduction Amt 2021 Tax 2022 1st
						Land Improvemnt Total						
1	503 43 C0504	60X100 CHADSWORTH .1377 AC	2	SANCHEZ-OCANA,YAMMEL&CRANE,STEPHEN 504 MIA DR HIGHLAND PARK, NJ 504 MIA DR	08904 / 501	60,000 166,500 226,500		226,500			1	0.00 19,284.21 9,642.11
2	503 43 C0601	60X100 CHADSWORTH .1377 AC	2	BRIGHT SUMMIT LLC 601 MIA DR HIGHLAND PARK, NJ 601 MIA DR	08904 / 501	60,000 141,300 201,300		201,300			1	0.00 17,138.68 8,569.34
3	503 43 C0602	60X100 CHADSWORTH .1377 AC	2	LUCK, GARY & JULIE 602 MIA DR HIGHLAND PARK, NJ 602 MIA DR	08904 / 501	60,000 127,900 187,900		187,900			1	0.00 15,997.81 7,998.91
4	503 43 C0603	60X100 CHADSWORTH .1377 AC	2	GILL, SANDEEP KAUR & KOLISETTI, C 603 MIA DR HIGHLAND PARK, NJ 603 MIA DR	08904 / 501	60,000 137,000 197,000		197,000			1	0.00 16,772.58 8,386.29
5	503 43 C0604	60X100 CHADSWORTH .1377 AC	2	WU, PEIKUN & LIANG, QI 604 MIA DR HIGHLAND PARK, NJ 604 MIA DR	08904 / 501	60,000 129,900 189,900		189,900			1	0.00 16,168.09 8,084.05
6	503 43 C0701	60X100 CHADSWORTH .1377 AC	2	ZHANG, XIAOPEI 701 MIA DR HIGHLAND PARK, NJ 701 MIA DR	08904 / 501	60,000 138,300 198,300		198,300			1	0.00 16,883.26 8,441.63
7	503 43 C0702	60X100 CHADSWORTH .1377 AC	2	ZHANG, XIAOPEI 701 MIA DRIVE HIGHLAND PARK, NJ 702 MIA DR	08904 / 501	60,000 126,500 186,500		186,500			1	0.00 15,878.61 7,939.31
8	503 43 C0703	60X100 CHADSWORTH .1377 AC	2	SANCHIT, SANCHIT 703 MIA DR HIGHLAND PARK, NJ 703 MIA DR	08904 / 501	60,000 136,800 196,800		196,800			1	0.00 16,755.55 8,377.78
9	503 43 C0704	60X100 CHADSWORTH .1377 AC	2	CAO, LI 704 MIA DR HIGHLAND PARK, NJ 704 MIA DR	08904 / 501	60,000 125,600 185,600		185,600			1	0.00 15,801.98 7,900.99
10	503 43 C0705	60X100 CHADSWORTH .1377 AC	2	YALAMANCHILI, TEJOKIRAN 705 MIA DR HIGHLAND PARK, NJ 705 MIA DR	08904 / 501	60,000 149,100 209,100		209,100			1	0.00 17,802.77 8,901.39
11	503 43 C0801	60X100 CHADSWORTH .1377 AC	2	ATLA,PRANITHA&MOGULLA,SHASHIKANTH R 801 MIA DR HIGHLAND PARK, NJ 801 MIA DR	08904 / 501	60,000 119,000 179,000		179,000			1	0.00 15,240.06 7,620.03
12	503 43 C0802	60X100 CHADSWORTH .1377 AC	2	NUKAVARAPU, N & THUMMALA, D C 802 MIA DR HIGHLAND PARK, NJ 802 MIA DR	08904 / 501	60,000 133,800 193,800		193,800			1	0.00 16,500.13 8,250.07
13	503 43 C0803	60X100 CHADSWORTH .1377 AC	2	HUANG, KAI & HAO 803 MIA DR HIGHLAND PARK, NJ 803 MIA DR	08904 / 501	60,000 119,000 179,000		179,000			1	0.00 15,240.06 7,620.03
14	503 43 C0804	60X100 CHADSWORTH .1377 AC	2	SILVERMAN, STEVEN & ARLENE 804 MIA DR HIGHLAND PARK, NJ 804 MIA DR	08904 / 501	60,000 147,400 207,400		207,400			1	0.00 17,658.04 8,829.02
Page Totals						840,000 1,898,100	0	2,738,100				Block: 503 Lot: 43

1	2	3		4		5	6	7	8	9	10	11
Line	Block No Lot No. Qualification Account #	Land Dimensions Building Description Additional Lots Acreage	Prop Class	Owner's Name Address City State Property Location	Billing Code Zip Code Zoning/Tax Map Pg	Value	Exemptions Code Amount	Net Taxable Value	Deductions Code No Owners	Special Tax Codes	Num Units	Deduction Amt 2021 Tax 2022 1st
						Land Improvemnt Total						
1	503 43 C0901	60X100 CHADSWORTH .1377 AC	2	ZHANG, ZHAOYUAN & CHEN, SHIYING 901 SHEP DR HIGHLAND PARK, NJ 901 SHEP DR	08904 / 501	60,000 159,000 219,000		219,000			1	0.00 18,645.66 9,322.83
2	503 43 C0902	60X100 CHADSWORTH .1377 AC	2	DALSANIA, ROSHNI & RAJ 902 SHEP DR HIGHLAND PARK, NJ 902 SHEP DR	08904 / 501	60,000 146,600 206,600		206,600			1	0.00 17,589.92 8,794.96
3	503 43 C0903	60X100 CHADSWORTH .1377 AC	2	DALE, BILLY REECE & ROJAS, PAULINA 903 SHEP DR HIGHLAND PARK, NJ 903 SHEP DR	08904 / 501	60,000 129,200 189,200		189,200			1	0.00 16,108.49 8,054.25
4	503 43 C0904	60X100 CHADSWORTH .1377 AC	2	CHANG, PEISHIH 904 SHEP DR HIGHLAND PARK, NJ 904 SHEP DR	08904 / 501	60,000 159,000 219,000		219,000			1	0.00 18,645.66 9,322.83
5	503 43 C1001	60X100 CHADSWORTH .1377 AC	2	JAYARAM, ADARSH & SHETTI, ANUSHA 1001 SHEP DR HIGHLAND PARK, NJ 1001 SHEP DR	08904 / 501	60,000 156,600 216,600		216,600			1	0.00 18,441.32 9,220.66
6	503 43 C1002	60X100 CHADSWORTH .1377 AC	2	DONTULA, KARTHIK & MOTIWALE, AISHWARYA 1002 SHEP DR HIGHLAND PARK, NJ 1002 SHEP DR	08904 / 501	60,000 128,200 188,200		188,200			1	0.00 16,023.35 8,011.68
7	503 43 C1003	60X100 CHADSWORTH .1377 AC	2	SAMA, VENUVARDHAN R & NALLA, SWETHA 1003 SHEP DR HIGHLAND PARK, NJ 1003 SHEP DR	08904 / 501	60,000 129,900 189,900		189,900			1	0.00 16,168.09 8,084.05
8	503 43 C1004	60X100 CHADSWORTH .1377 AC	2	CHALLA, RAMANA & NAMPALLY, GOUTHAMI 1004 SHEP DR HIGHLAND PARK, NJ 1004 SHEP DR	08904 / 501	60,000 128,200 188,200		188,200			1	0.00 16,023.35 8,011.68
9	503 43 C1005	60X100 CHADSWORTH .1377 AC	2	UNDERBERG-DAVIS, SHARON JULIA 1005 SHEP DR HIGHLAND PARK, NJ 1005 SHEP DR	08904 / 501	60,000 129,900 189,900		189,900			1	0.00 16,168.09 8,084.05
10	503 43 C1101	60X100 CHADSWORTH .1377 AC	2	LI, KAI YUAN & XUE, JUN XI 1101 SHEP DR HIGHLAND PARK, NJ 1101 SHEP DR	08904 / 501	60,000 158,700 218,700		218,700			1	0.00 18,620.12 9,310.06
11	503 43 C1102	60X100 CHADSWORTH .1377 AC	2	KIM, MICHELE TONG 1102 SHEP DR HIGHLAND PARK, NJ 1102 SHEP DR	08904 / 501	60,000 123,000 183,000		183,000			1	0.00 15,580.62 7,790.31
12	503 43 C1103	60X100 CHADSWORTH .1377 AC	2	PENTAVALLI, SRINIVAS & JYOTHSNA 1103 SHEP DR HIGHLAND PARK, NJ 1103 SHEP DR	08904 / 501	60,000 141,500 201,500		201,500			1	0.00 17,155.71 8,577.86
13	503 43 C1104	60X100 CHADSWORTH .1377 AC	2	LI, ANG & WANG, CHEN 1104 SHEP DR HIGHLAND PARK, NJ 1104 SHEP DR	08904 / 501	60,000 125,900 185,900		185,900			1	0.00 15,827.53 7,913.77
14	503 43 C1105	60X100 CHADSWORTH .1377 AC	2	ZHENG, JING & LI, ZHONG YUAN 1105 SHEP DR HIGHLAND PARK, NJ 1105 SHEP DR	08904 / 501	60,000 158,700 218,700		218,700			1	0.00 18,620.12 9,310.06
Page Totals						840,000 1,974,400	0	2,814,400				Block: 503 Lot: 43

1	2	3	4	5	6	7	8	9	10	11		
Line	Block No Lot No. Qualification Account #	Land Dimensions Building Description Additional Lots Acreage	Prop Class	Owner's Name Address City State Property Location	Billing Code Zip Code Zoning/Tax Map Pg	Value	Exemptions Code Amount	Net Taxable Value	Deductions Code No Owners	Special Tax Codes	Num Units	Deduction Amt 2021 Tax 2022 1st
						Land Improvemnt Total						
1	503 43 C1201	60X100 CHADSWORTH .1377 AC	2	POTTER, JONATHAN & HEPBURN, ALEXA 1201 SHEP DR HIGHLAND PARK, NJ 1201 SHEP DR	08904 / 501	60,000 133,200 193,200		193,200			1	0.00 16,449.05 8,224.53
2	503 43 C1202	60X100 CHADSWORTH .1377 AC	2	HALDER, SHIRSHENDU & JAYATI 1202 SHEP DR UNIT 12 HIGHLAND PARK, NJ 1202 SHEP DR	08904 / 501	60,000 140,600 200,600		200,600			1	0.00 17,079.08 8,539.54
3	503 43 C1203	60X100 CHADSWORTH .1377 AC	2	SHETTY, RAHUL & PAYAL 1203 SHEP DR HIGHLAND PARK, NJ 1203 SHEP DR	08904 / 501	60,000 121,500 181,500		181,500			1	0.00 15,452.91 7,726.46
4	503 43 C1204	60X100 CHADSWORTH .1377 AC	2	CHADA, VENKAT RAMANA 1204 SHEP DR HIGHLAND PARK, NJ 1204 SHEP DR	08904 / 501	60,000 145,400 205,400		205,400			1	0.00 17,487.76 8,743.88
5	503 43 C1205	60X100 CHADSWORTH .1377 AC	2	RAJAGOPALAN, KRISHNAN 247 WALDMAN AVE EDISON, NJ 1205 SHEP DR	08820 / 501	60,000 149,300 209,300		209,300			1	0.00 17,819.80 8,909.90
6	503 43 C1301	CHADSWORTH .0000 AC	2	PASSI, RAKESH & KULIKOVSKA, NINA 12 SPINNAKER DRIVE SOUTH AMBOY, NJ 1301 HUDSON CIRCLE	08879 / 501	60,000 149,300 209,300		209,300			1	0.00 17,819.80 8,909.90
7	503 43 C1302	CHADSWORTH .0000 AC	2	VYAS, NITA 94 LINDEN AVE METUCHEN, NJ 1302 HUDSON CIRCLE	08840 / 501	60,000 125,900 185,900		185,900			1	0.00 15,827.53 7,913.77
8	503 43 C1303	CHADSWORTH .0000 AC	2	KAPLAN-SHERMAN, ROBERT E & ALICIA H 1303 HUDSON CIR HIGHLAND PARK, NJ 1303 HUDSON CIRCLE	08904 / 501	60,000 123,200 183,200		183,200			1	0.00 15,597.65 7,798.83
9	503 43 C1304	CHADSWORTH .0000 AC	2	SHAH, CHINTAN & JINAL 1304 HUDSON CIR HIGHLAND PARK, NJ 1304 HUDSON CIRCLE	08904 / 501	60,000 118,400 178,400		178,400			1	0.00 15,188.98 7,594.49
10	503 43 C1305	CHADSWORTH .0000 AC	2	KUPPA, VENKATA & BHARATHI 1305 HUDSON CIR HIGHLAND PARK, NJ 1305 HUDSON CIRCLE	08904 / 501	60,000 121,500 181,500		181,500			1	0.00 15,452.91 7,726.46
11	503 43 C1306	CHADSWORTH .0000 AC	2	PAPAGARI, Y & CHADA, Y 1306 HUDSON CIR HIGHLAND PARK, NJ 1306 HUDSON CIRCLE	08904 / 501	60,000 129,900 189,900		189,900			1	0.00 16,168.09 8,084.05
12	503 43 C1411	MONTCLAIR II .0000 AC	2	JAKOPLIC, CHARLES & MARGARET 1411 HUDSON CIRCLE HIGHLAND PARK, NJ 1411 HUDSON CIRCLE	08904 / 501	60,000 92,000 152,000		152,000	V1 2		1	250.00 12,691.28 6,345.64
13	503 43 C1412	MONTCLAIR II .0000 AC	2	AMANULLAH, MUHAMMAD & AMAN, SOBIA 1412 HUDSON CIR HIGHLAND PARK, NJ 1412 HUDSON CIRCLE	08904 / 501	60,000 80,300 140,300		140,300			1	0.00 11,945.14 5,972.57
14	503 43 C1413	MONTCLAIR II .0000 AC	2	RAI, MANISH & OMHARE, NEHA 1413 HUDSON CIR HIGHLAND PARK, NJ 1413 HUDSON CIRCLE	08904 / 501	60,000 80,300 140,300		140,300			1	0.00 11,945.14 5,972.57
Page Totals			V1 250			840,000 1,710,800	0	2,550,800				Block: 503 Lot: 43

1	2	3	4	5	6	7	8	9	10	11		
Line	Block No Lot No. Qualification Account #	Land Dimensions Building Description Additional Lots Acreage	Prop Class	Owner's Name Address City State Property Location	Billing Code Zip Code Zoning/Tax Map Pg	Value	Exemptions Code Amount	Net Taxable Value	Deductions Code No Owners	Special Tax Codes	Num Units	Deduction Amt 2021 Tax 2022 1st
						Land Improvemnt Total						
1	503 43 C1414	MONTCLAIR II .0000 AC	2	JEN, HUNG-WEN & CHUNG-MEI 1414 HUDSON CIR HIGHLAND PARK, NJ 1414 HUDSON CIRCLE	08904 / 501	60,000 80,300 140,300		140,300			1	0.00 11,945.14 5,972.57
2	503 43 C1415	MONTCLAIR II-ML .0000 AC	2	DING, GUOQING & WANG, JING 1415 HUDSON CIR HIGHLAND PARK, NJ 1415 HUDSON CIRCLE	08904 / 501	32,300 10,300 42,600		42,600			1	0.00 3,626.96 1,813.48
3	503 43 C1416	MONTCLAIR II-ML .0000 AC	2	HERSH, SHEVA 1416 HUDSON CIR HIGHLAND PARK, NJ 1416 HUDSON CIRCLE	08904 / 501	32,300 10,300 42,600		42,600			1	0.00 3,626.96 1,813.48
4	503 43 C1421	GRANVILLE II .0000 AC	2	RUBEN, YESUDAS & SANDHYA 19 SKYTOP DRIVE DENVER, NJ 1421 HUDSON CIRCLE	07834 / 501	60,000 123,700 183,700		183,700			1	0.00 15,640.22 7,820.11
5	503 43 C1422	GRANVILLE II .0000 AC	2	AYYAGARI, JAYASREE S & SUBRAMANYAM 1422 HUDSON CIR HIGHLAND PARK, NJ 1422 HUDSON CIRCLE	08904 / 501	60,000 113,400 173,400		173,400			1	0.00 14,763.28 7,381.64
6	503 43 C1423	GRANVILLE II .0000 AC	2	OLIVER, ANDREW 290 RIVER RD L4 PISCATAWAY, NJ 1423 HUDSON CIRCLE	08854 / 501	60,000 113,400 173,400		173,400			1	0.00 14,763.28 7,381.64
7	503 43 C1424	GRANVILLE II .0000 AC	2	REN, PING 1424 HUDSON CIR HIGHLAND PARK, NJ 1424 HUDSON CIRCLE	08904 / 501	60,000 113,400 173,400		173,400			1	0.00 14,763.28 7,381.64
8	503 43 C1425	GRANVILLE II .0000 AC	2	MEEK, DAVID A & FANG, WAYNE 1425 HUDSON CIR HIGHLAND PARK, NJ 1425 HUDSON CIRCLE	08904 / 501	60,000 107,200 167,200		167,200			1	0.00 14,235.41 7,117.71
9	503 43 C1426	GRANVILLE II .0000 AC	2	STITH,DARNELL H & MURPHY,L & BALL,L 1426 HUDSON CIR HIGHLAND PARK, NJ 1426 HUDSON CIRCLE	08904 / 501	60,000 123,700 183,700		183,700			1	0.00 15,640.22 7,820.11
10	503 43 C1511	MONTCLAIR II-ML .0000 AC	2	SANTANA, NOELIA D 1511 HUDSON CIR HIGHLAND PARK, NJ 1511 HUDSON CIRCLE	08904 / 501	35,000 23,200 58,200		58,200			1	0.00 4,955.15 2,477.58
11	503 43 C1512	MONTCLAIR-ML .0000 AC	2	GOINS, GREGORY T 1512 HUDSON CIR HIGHLAND PARK, NJ 1512 HUDSON CIRCLE	08904 / 501	35,000 5,400 40,400		40,400			1	0.00 3,439.66 1,719.83
12	503 43 C1513	MONTCLAIR II .0000 AC	2	726-736 VILLAS AT FAIRWAY LLC 1513 HUDSON CIR HIGHLAND PARK, NJ 1513 HUDSON CIRCLE	08904 / 501	60,000 80,300 140,300		140,300			1	0.00 11,945.14 5,972.57
13	503 43 C1514	MONTCLAIR II .0000 AC	2	VUMMENTHALA, ARUN & NELLUTLA, P 1514 HUDSON CIR HIGHLAND PARK, NJ 1514 HUDSON CIRCLE	08904 / 501	60,000 80,300 140,300		140,300			1	0.00 11,945.14 5,972.57
14	503 43 C1515	MONTCLAIR II .0000 AC	2	KUANG, ZEQI 1515 HUDSON CIR HIGHLAND PARK, NJ 1515 HUDSON CIRCLE	08904 / 501	60,000 80,300 140,300		140,300			1	0.00 11,945.14 5,972.57
Page Totals						734,600 1,065,200	0	1,799,800				Block: 503 Lot: 43

1	2	3	4	5	6	7	8	9	10	11		
Line	Block No Lot No. Qualification Account #	Land Dimensions Building Description Additional Lots Acreage	Prop Class	Owner's Name Address City State Property Location	Billing Code Zip Code Zoning/Tax Map Pg	Value	Exemptions Code Amount	Net Taxable Value	Deductions Code No Owners	Special Tax Codes	Num Units	Deduction Amt 2021 Tax 2022 1st
						Land Improvemnt Total						
1	503 43 C1516	MONTCLAIR II .0000 AC	2	LIU, YUSHUN 1516 HUDSON CIR HIGHLAND PARK, NJ 1516 HUDSON CIRCLE	08904 / 501	60,000 92,000 152,000		152,000			1	0.00 12,941.28 6,470.64
2	503 43 C1521	GRANVILLE II .0000 AC	2	SHETTY, PRIYA 1521 HUDSON CIR HIGHLAND PARK, NJ 1521 HUDSON CIRCLE	08904 / 501	60,000 139,800 199,800		199,800			1	0.00 17,010.97 8,505.49
3	503 43 C1522	GRANVILLE II-ML .0000 AC	2	DAY, MARY E 1522 HUDSON CIR HIGHLAND PARK, NJ 1522 HUDSON CIRCLE	08904 / 501	35,000 42,100 77,100		77,100			1	0.00 6,564.29 3,282.15
4	503 43 C1523	GRANVILLE II .0000 AC	2	FARKAS, HANNAH & JACOB 1523 HUDSON CIRCLE HIGHLAND PARK, NJ 1523 HUDSON CIRCLE	08904 / 501	60,000 113,400 173,400		173,400			1	0.00 14,763.28 7,381.64
5	503 43 C1524	GRANVILLE II .0000 AC	2	YUCHENG HOLDING LLC 10 MOUNT PLEASANT AVE EDISON, NJ 1524 HUDSON CIRCLE	08820 / 501	60,000 113,400 173,400		173,400			1	0.00 14,763.28 7,381.64
6	503 43 C1525	GRANVILLE II .0000 AC	2	GREWAL, MEENU 1525 HUDSON CIR HIGHLAND PARK, NJ 1525 HUDSON CIRCLE	08904 / 501	60,000 113,400 173,400		173,400			1	0.00 14,763.28 7,381.64
7	503 43 C1526	GRANVILLE II .0000 AC	2	DAVIS, JASON & CHEN, SZU YU 21 HILLSDALE RD EAST BRUNSWICK, NJ 1526 HUDSON CIRCLE	08816 / 501	60,000 123,700 183,700		183,700			1	0.00 15,640.22 7,820.11
8	504 2.01	65X202 2SFG COLN .3014 AC	2	MCCARTY, CAROL 43 HARRISON AVE. HIGHLAND PARK NJ 43 HARRISON AVE.	08904 / 5	136,400 165,600 302,000		302,000			1	0.00 25,712.28 12,856.14
9	504 2.02	55X91 VACANT LAND .1149 AC	1	MCCARTY, CAROL 43 HARRISON AVE. HIGHLAND PARK, NJ CLEVELAND AVE.	08904 / 5	59,800 0 59,800		59,800			1	0.00 5,091.37 2,545.69
10	504 3	150X203 WALDRON ESTATE .6990 AC	1	WEINBERG, ERIC H & DIANE L 81 HARRISON AVE. HIGHLAND PARK, NJ 81 HARRISON AVE.	08904 / 5	64,400 0 64,400		64,400			1	0.00 5,483.02 2,741.51
11	504 4	270X207 2SF:WALDRON EST 1.2831 AC	2	WEINBERG, ERIC H & DIANE L 81 HARRISON AVE. HIGHLAND PARK, NJ 81 HARRISON AVE.	08904 / 5	159,000 151,200 310,200		310,200			1	0.00 26,410.43 13,205.22
12	504 5	50X100 2S F .1148 AC	2	ESTRELLA, EVELYN L 48 CLEVELAND AVE HIGHLAND PARK, NJ 48 CLEVELAND AVE.	08904 / 5	62,300 73,000 135,300		135,300			1	0.00 11,519.44 5,759.72
13	504 6	50X100 2S F .1148 AC	2	STRUB, HENRY B & REBECCA E BEGELMAN 46 CLEVELAND AVE. HIGHLAND PARK, NJ 46 CLEVELAND AVE	08904 / 5	62,300 78,300 140,600		140,600			1	0.00 11,970.68 5,985.34
14	504 7	100X100 2SFG COLN .2296 AC	2	TILTON, DOUGLAS A & MAUREEN BARR 55 HARRISON AVE HIGHLAND PARK, NJ 55 HARRISON AVE.	08904 / 5	120,300 73,500 193,800		193,800			1	0.00 16,500.13 8,250.07
Page Totals						1,059,500 1,279,400	0	2,338,900				Block: 504 Lot: 7

1	2	3	4	5	6	7	8	9	10	11		
Line	Block No Lot No. Qualification Account #	Land Dimensions Building Description Additional Lots Acreage	Prop Class	Owner's Name Address City State Property Location	Billing Code Zip Code Zoning/Tax Map Pg	Value	Exemptions Code Amount	Net Taxable Value	Deductions Code No Owners	Special Tax Codes	Num Units	Deduction Amt 2021 Tax 2022 1st
						Land Improvemnt Total						
1	504 8	164X201 2SF +2FAM CARHS .7567 AC	2	CAPPELL, MITCHELL S & ROSEMARY 35 HARRISON AVE HIGHLAND PARK, NJ 35 HARRISON AVE.	08904 / 5	202,200 211,000 413,200		413,200			2	0.00 35,179.85 17,589.93
2	504 9	83X100 1SF RANCH .1905 AC	2	ROTHBERG, ROBERT C 25 HARRISON AVE HIGHLAND PARK, NJ 25 HARRISON AVE.	08904 / 5	88,300 72,900 161,200		161,200			1	0.00 13,724.57 6,862.29
3	504 10	60X100 2SF-COLN .1377 AC	2	KEMENY, ALEXANDER J & ELIZABETH R 17 HARRISON AVE. HIGHLAND PARK, NJ 17 HARRISON AVE.	08904 / 5	90,800 90,900 181,700		181,700			1	0.00 15,469.94 7,734.97
4	504 11	60X100 2SFG-BI LEVEL .1377 AC	2	LEWIS, MARGARET J 11 HARRISON AVE HIGHLAND PARK, NJ 11 HARRISON AVE.	08904 / 5	90,800 68,200 159,000		159,000			1	0.00 13,537.26 6,768.63
5	504 12	84X100-26X100TRI 2SFG BILEVEL .1928 AC	2	BLUMBERG, SEAN 5 HARRISON AVE HIGHLAND PARK NJ 5 HARRISON AVE.	08904 / 5	94,000 88,600 182,600		182,600			1	0.00 14,890.99 7,445.50
6	504 13	85X101 2SF-SPLIT LEVEL .1971 AC	2	LEWANDOWSKI, JASON R & AMY L 2 CLEVELAND AVE HIGHLAND PARK, NJ 2 CLEVELAND AVE.	08904 / 5	85,200 90,500 175,700		175,700			1	0.00 14,959.10 7,479.55
7	504 14	65X101 1SFG-RANCH .1507 AC	2	DEGANI, YINON & SHERYL ANN 10 CLEVELAND AVE. HIGHLAND PARK, NJ 10 CLEVELAND AVE.	08904 / 5	70,100 52,500 122,600		122,600			1	0.00 10,438.16 5,219.08
8	504 15	110X101 1.5S BF .2551 AC	2	DECOURCELLE, DONALD & THERESA 20 CLEVELAND AVE. HIGHLAND PARK, NJ 20 CLEVELAND AVE.	08904 / 5	93,300 79,400 172,700		172,700			1	0.00 14,703.68 7,351.84
9	601 1	45X100 2S F .1033 AC	2	SCHEMLING, ERIC & DEBORAH 49 RIVER ROAD HIGHLAND PARK, NJ 49 RIVER RD.	08904 / 6	68,200 52,200 120,400		120,400			1	0.00 10,250.86 5,125.43
10	601 2	50X95 2SF-2FAM .1090 AC	2	ELEFANTE, SONIA 45 RIVER RD HIGHLAND PARK, NJ 45 RIVER RD.	08904 / 6	75,200 98,100 173,300		173,300			2	0.00 14,754.76 7,377.38
11	601 5	36X95 2SS-COLN. .0785 AC	2	CAPOROSI, JAMES L. 15 WALTER AVE. HIGHLAND PARK, NJ 15 WALTER AVE	08904 / 6	62,100 53,600 115,700		115,700			1	0.00 9,850.70 4,925.35
12	601 6	36X95 2SF-COLONIAL .0785 AC	2	BILLS, DAVID B 17 WALTER AVE HIGHLAND PARK, NJ 17 WALTER AVE.	08904 / 6	62,100 30,500 92,600		92,600			1	0.00 7,883.96 3,941.98
13	601 7	36X95 2S SF .0785 AC	2	SHANAHAN, ANTHONY & WILDERS, GABRIELLE 24 WALTER AVE. HIGHLAND PARK, NJ 21 WALTER AVE.	08904 / 6	62,100 53,000 115,100		115,100			1	0.00 9,799.61 4,899.81
14	601 8	36X95 2S F .0785 AC	2	LUSTIG, GRAHAM 25 WALTER AVE. HIGHLAND PARK, NJ 25 WALTER AVE.	08904 / 6	62,100 50,100 112,200		112,200			1	0.00 9,552.71 4,776.36
Page Totals						1,206,500 1,091,500	0	2,298,000				Block: 601 Lot: 8

1	2	3		4			5	6	7	8	9	10	11
Line	Block No Lot No. Qualification Account #	Land Dimensions Building Description Additional Lots Acreage	Prop Class	Owner's Name		Billing Code Zip Code Zoning/Tax Map Pg	Value	Exemptions Code Amount	Net Taxable Value	Deductions Code No Owners	Special Tax Codes	Num Units	Deduction Amt 2021 Tax 2022 1st
				Address City State Property Location	Land Improvemnt Total								
1	601 9	36X95 2S F .0785 AC	2	REBADAVIA, ALFREDO 27 WALTER AVE HIGHLAND PARK, NJ 27 WALTER AVE.		08904 / 6	62,100 51,000 113,100		113,100			1	0.00 9,629.33 4,814.67
2	601 14	35X95 2S SF .0763 AC	2	LINDBLOM, CARL & HARRIET 9 WALTER AVE. HIGHLAND PARK, NJ 9 WALTER AVE.		08904 / 6	61,200 47,100 108,300		108,300			1	0.00 9,220.66 4,610.33
3	601 15	37X95 2SF:OLD STYLE .0807 AC	2	SKEAN, SAMUEL R & KAREN R 11 WALTER AVE. HIGHLAND PARK, NJ 11 WALTER AVE.		08904 / 6	63,100 50,800 113,900		113,900			1	0.00 9,697.45 4,848.73
4	601 16	54X95 2SF:BUNGELOW .1178 AC	2	ALTMAN, JENNIFER H & HULME,JOHN W 31 WALTER AVE. HIGHLAND PARK, NJ 31 WALTER AVE.		08904 / 6	78,900 71,000 149,900		149,900			1	0.00 12,762.49 6,381.25
5	601 17	57X99-25X99TRI 11X72TRI 2SS .1295 AC	2	BAKER, ROSS & HULME, ELLEN 35 WALTER AVE. HIGHLAND PARK, NJ 35 WALTER AVE.		08904 / 6	87,700 78,000 165,700		165,700			1	0.00 14,107.70 7,053.85
6	601 18	45X100 2SS-2FAM .1033 AC	2	KANG, PORLIN & PAN, AI-HUA 50 LINCOLN AVE HIGHLAND PARK, NJ 50 LINCOLN AVE.		08904 / 6	73,400 78,900 152,300		152,300			2	0.00 12,966.82 6,483.41
7	601 19	50X100 2SF-2 FAM .1148 AC	2	WANG,THOMAS & RAVICHANDRAN,KRITHIKA 97 MOUNT PLEASANT AVE EDISON, NJ 52 LINCOLN AVE.		08820 / 6	76,700 84,100 160,800		160,800			2	0.00 13,690.51 6,845.26
8	602 1	61X98 LOT BY BRIDGE .1372 AC	15C	BOROUGH OF HIGHLAND PARK 221 SO. 5TH. AVE. HIGHLAND PARK, NJ 1 RIVER RD		08904 / 6	66,100 0 66,100		*Exempt*			1	0.00 0.00 0.00
9	602 2	25X98 2SF-2FAM .0562 AC	2	CERAS,ERIC B & FALLAHA,ANDREA 3 RIVER ROAD HIGHLAND PARK, NJ 3 RIVER RD.		08904 / 6	33,100 62,400 95,500		95,500			2	0.00 8,130.87 4,065.44
10	602 3	86X100 2SBF-2FAM .1974 AC	2	JIN, YONGHONG & DAI, JIQIONG 33 HUDNUT LN BELLE MEAD, NJ 8 LINCOLN AVE.		08502 / 6	73,800 59,200 133,000		133,000			2	0.00 11,323.62 5,661.81
11	602 6	60X100 2SFG-COLONIAL .1377 AC	2	PETTY, JONATHAN & LAUREN 28 LINCOLN AVE HIGHLAND PARK, NJ 28 LINCOLN AVE.		08904 / 6	77,000 100,100 177,100		177,100			1	0.00 15,078.29 7,539.15
12	602 9	17.5X100 2SF-PARSONAGE .0402 AC	15D	ST MARY OF ZROVICY CHURCH 9 RIVER ROAD HIGHLAND PARK, NJ 9 RIVER RD		08904 / 6	24,300 53,300 77,600		*Exempt*			2	0.00 0.00 0.00
13	602 10	50X100 2SF-3 FAM .1148 AC	2	SCHRAGER,LAWRENCE A. & SABATINI,R. 610 SO. 2ND. AVE. HIGHLAND PARK,NJ 32 LINCOLN AVE.		08904 / 6	67,500 95,900 163,400		163,400			3	0.00 13,911.88 6,955.94
14	602 11	100 X 100 8 APTS 12 .2296 AC	4C	BEKERMAN, MORRIS & NATALIA 7304 WESTOVER WAY SOMERSET, NJ 42 LINCOLN AVE.		08873 / 6	130,800 165,600 296,400		296,400			1	0.00 25,235.50 12,617.75
Page Totals							885,300 944,100	0	1,829,400				Block: 602 Lot: 11

1	2	3	4	5	6	7	8	9	10	11		
Line	Block No Lot No. Qualification Account #	Land Dimensions Building Description Additional Lots Acreage	Prop Class	Owner's Name Address City State Property Location	Billing Code Zip Code Zoning/Tax Map Pg	Value	Exemptions Code Amount	Net Taxable Value	Deductions Code No Owners	Special Tax Codes	Num Units	Deduction Amt 2021 Tax 2022 1st
						Land Improvemnt Total						
1	602 13	66X100 AV. 2S F .1515 AC	2	TUNNELL, JERROLD & FAHEY, MARLENE 63 GRANT AVE. HIGHLAND PARK, NJ 46 LINCOLN AVE.	08904 / 6	75,100 66,600 141,700		141,700			1	0.00 12,064.34 6,032.17
2	602 16	55X145 2SF-2-OFF/1APT .1831 AC	2	KUNG, VEN W & LILY Y. 10 LINCOLN AVE. HIGHLAND PARK, NJ 10 LINCOLN AVE.	08904 / 6	81,700 82,900 164,600		164,600			3	0.00 14,014.04 7,007.02
3	602 17	24X100 2SF-2FAM .0551 AC	2	CHEN, XIAO E 41 REILLY CT. METUCHEN, NJ 5 RIVER RD.	08840 / 6	34,300 46,200 80,500		80,500			2	0.00 6,853.77 3,426.89
4	602 18	60X110 2SF 4FAM .1515 AC	2	YU, JINSHOU & LI, HONGHONG 388 NEW BRUNSWICK AVE EAST BRUNSWICK, NJ 7 RIVER RD.	08816 / 6	79,400 172,100 251,500		251,500			4	0.00 21,412.71 10,706.36
5	602 19	55X115 1S CHURCH .1452 AC	15D	ST. MARY OF ZYROVICY CHURCH 9 RIVER ROAD HIGHLAND PARK, NJ 19 RIVER RD	08904 / 6	98,900 200,700 299,600		*Exempt*			1	0.00 0.00 0.00
6	602 20	50X100 CHURCH PARKING .1148 AC	15D	ST. MARY OF ZYROWICY CHURCH 9 RIVER ROAD HIGHLAND PARK, NJ RIVER RD	08904 / 6	67,500 1,000 68,500		*Exempt*			1	0.00 0.00 0.00
7	602 22	0.312AC 15FG-RANCH .3120 AC	2	SHANAHAN, ANTHONY & WILDERS, GABRIELLE 24 WALTER AVE HIGHLAND PARK, NJ 24 WALTER AVE.	08904 / 6	83,800 66,200 150,000		150,000			1	0.00 12,771.00 6,385.50
8	602 23	.22 AC COMMON ELEMENT .2200 AC	15F	BK ESTATES CONDOMINIUM ASSOC 18-26 LINCOLN AVE. HIGHLAND PARK, NJ 18-26 LINCOLN AVE.	08904 / 601	0 0 0		*Exempt*			1	0.00 0.00 0.00
9	602 23 C0001	33X125 CONDO .0947 AC	2	NANDA, MAYANK & BHUCHER, MICHELLE R 18 LINCOLN AVE-UNIT A HIGHLAND PARK, NJ 18 LINCOLN AVE UNIT A	08904 / 601	49,000 107,500 156,500		156,500			1	0.00 13,324.41 6,662.21
10	602 23 C0002	33X125 CONDO .0947 AC	2	KELLNER, MICHAEL 22 LINCOLN AVE. UNITB HIGHLAND PARK, NJ 22 LINCOLN AVE UNIT B	08904 / 601	49,000 106,900 155,900		155,900			1	0.00 13,273.33 6,636.67
11	602 23 C0003	33X125 CONDO .0947 AC	2	KELLNER, MICHAEL & MAYA 26 LINCOLN AVE. HIGHLAND PARK, NJ 26 LINCOLN AVE UNIT C	08904 / 601	49,000 106,900 155,900		155,900			1	0.00 13,273.33 6,636.67
12	602 24	1.015AC 1.0150 AC	1	31 RIVER ROAD URBAN RENEWAL LLC 820 MORRIS TPKE SHORT HILLS, NJ 31 RIVER ROAD	07078 / 601	500,000 0 500,000		500,000			1	0.00 42,570.00 21,285.00
13	603 1	177X336 84 APTS 2 1.3653 AC	4C	PARKTOWNE GARDEN APARTMENTS (#202) 300 BLVD OF THE AMERICAS LAKEWOOD, NJ 11-19 RARITAN AVE.	08701 / 6	736,000 1,850,000 2,586,000		2,586,000		S01	1	0.00 231,291.84 115,645.92
14	701 1	125X166 2SFG COLN .4764 AC	2	ROSENBLATT, DANIEL & SARA R 8 HARRISON AVE HIGHLAND PARK, NJ 8 HARRISON AVE.	08904 / 7	165,500 84,800 250,300		250,300			1	0.00 21,310.54 10,655.27
Page Totals						1,902,800 2,690,100	0	4,592,900				Block: 701 Lot: 1

1	2	3	4	5	6	7	8	9	10	11		
Line	Block No Lot No. Qualification Account #	Land Dimensions Building Description Additional Lots Acreage	Prop Class	Owner's Name Address City State Property Location	Billing Code Zip Code Zoning/Tax Map Pg	Value	Exemptions Code Amount	Net Taxable Value	Deductions Code No Owners	Special Tax Codes	Num Units	Deduction Amt 2021 Tax 2022 1st
						Land Improvemnt Total						
1	701 2	54X100 IRR 2SFG-COLN .0000 AC	2	VAMES, JOHN S & AMY C 10 LAWRENCE AVE HIGHLAND PARK, NJ 10 LAWRENCE AVE.	08904 / 7	90,700 82,800 173,500		173,500			1	0.00 14,771.79 7,385.90
2	701 5	59X100 2S F .1354 AC	2	CROSBIE, WILLIAM W. & MULLER, J. 48 LAWRENCE AVE. HIGHLAND PARK, NJ 48 LAWRENCE AVE.	08904 / 7	91,500 62,000 153,500		153,500			1	0.00 13,068.99 6,534.50
3	701 6	52X100 2SF COLONIAL .1194 AC	2	WALSH, CHRISTOPHER & DENNING, C. 52 LAWRENCE AVE. HIGHLAND PARK, NJ 52 LAWRENCE AVE.	08904 / 7	82,800 65,600 148,400		148,400			1	0.00 12,634.78 6,317.39
4	701 7	62X100 2S BF .1423 AC	2	DEUTSCH, STEVEN & GLORIA 56 LAWRENCE AVE. HIGHLAND PARK, NJ 56 LAWRENCE AVE.	08904 / 7	99,400 55,900 155,300		155,300			1	0.00 13,222.24 6,611.12
5	701 8	37X130 2S F .1104 AC	2	PISETZNER, JOEL 44 LAWRENCE AVE. HIGHLAND PARK, NJ 44 LAWRENCE AVE.	08904 / 7	74,300 60,000 134,300		134,300			1	0.00 11,434.30 5,717.15
6	701 9	77X152 2SF .2687 AC	2	POTTER, RYAN J 40 LAWRENCE AVE HIGHLAND PARK, NJ 40 LAWRENCE AVE.	08904 / 7	119,600 54,300 173,900		173,900			1	0.00 14,805.85 7,402.93
7	701 10	108.8X158.8 2SF-COLONIAL .3966 AC	2	SZATROWSKI, TED & NIRA HERRMANN 18 LAWRENCE AVE. HIGHLAND PARK, NJ 18 LAWRENCE AVE.	08904 / 7	154,800 111,500 266,300		266,300			1	0.00 22,672.78 11,336.39
8	701 11	185X240 2SF COLN 1.0193 AC	2	MYERS, CAROLYN 16 LAWRENCE AVE/51 RIVER HIGHLAND PARK, NJ 51 RIVER RD.	08904 / 7	162,400 209,800 372,200		372,200			1	0.00 31,689.11 15,844.56
9	702 1	90X100 2SFG COLN .2066 AC	2	ROESENER, ROBERT & ELIZABETH 22 HARRISON AVE. HIGHLAND PARK, NJ 22 HARRISON AVE.	08904 / 7	108,800 78,300 187,100		187,100			1	0.00 15,929.69 7,964.85
10	702 2	130X100 2SFG-COLN .2984 AC	2	MACDONALD, JAMES & RONCA, FELICE 32 HARRISON AVE. HIGHLAND PARK, NJ 32 HARRISON AVE.	08904 / 7	137,700 92,400 230,100		230,100			1	0.00 19,590.71 9,795.36
11	702 3	117X100 2SFG COLN .2686 AC	2	CORTESE, JESSICA & RODRIGUEZ, SARAH 40 HARRISON AVE HIGHLAND PARK, NJ 40 HARRISON AVE.	08904 / 7	133,000 141,400 274,400		274,400			1	0.00 22,757.92 11,378.96
12	702 4	100X100 2SFG COLN .2296 AC	2	OSTROFF, CRAIG & PAULA 50 HARRISON AVE HIGHLAND PARK, NJ 50 HARRISON AVE.	08904 / 7	117,500 201,300 318,800		318,800			1	0.00 27,142.63 13,571.32
13	702 5	100X100 2.5SF-COLN .2296 AC	2	HOFFMAN, BARNETT & DIANE 58 HARRISON AVE. HIGHLAND PARK, NJ 58 HARRISON AVE.	08904 / 7	130,800 138,500 269,300		269,300	V1 2		1	250.00 22,678.20 11,339.10
14	702 6	110X100 2SFG COLN .2525 AC	2	SEDEHI, ABOLGHASSEM & EVELYN EDITH 66 HARRISON AVE. HIGHLAND PARK NJ 66 HARRISON AVE.	08904 / 7	126,400 93,500 219,900		219,900			1	0.00 18,722.29 9,361.15
Page Totals				V1 250		1,629,700 1,447,300	0	3,077,000				Block: 702 Lot: 6

1	2	3	4	5	6	7	8	9	10	11		
Line	Block No Lot No. Qualification Account #	Land Dimensions Building Description Additional Lots Acreage	Prop Class	Owner's Name Address City State Property Location	Billing Code Zip Code Zoning/Tax Map Pg	Value	Exemptions Code Amount	Net Taxable Value	Deductions Code No Owners	Special Tax Codes	Num Units	Deduction Amt 2021 Tax 2022 1st
						Land Improvemnt Total						
1	702 7	90X100 2.5SBFG-COLN .2066 AC	2	HERSH, MARNINAH 78 HARRISON AVE HIGHLAND PARK, NJ 78 HARRISON AVE.	08904 / 7	118,300 116,300 234,600		234,600			1	0.00 19,973.84 9,986.92
2	702 8	100X100 2SFG-COLN .2296 AC	2	EINZIG, JOSHUA & RENA 82 HARRISON AVE HIGHLAND PARK, NJ 82 HARRISON AVE.	08904 / 7	130,800 84,400 215,200		215,200			1	0.00 18,322.13 9,161.07
3	702 9	90X100 2SFG COLN .2066 AC	2	SCHARF, BARBARA R. 86 HARRISON AVE. HIGHLAND PARK, NJ 86 HARRISON AVE.	08904 / 7	123,200 143,100 266,300		266,300			1	0.00 22,672.78 11,336.39
4	702 10	100X100 2SFG COLN .2296 AC	2	INDRI, JUSTINE 69 GRANT AVE. HIGHLAND PARK, NJ 69 GRANT AVE.	08904 / 7	115,400 74,700 190,100		190,100	W1 1		1	250.00 15,935.11 7,967.56
5	702 13	80X100 2SFG COLN .1837 AC	2	COHEN, BARRY & CLARE 49 GRANT AVE. HIGHLAND PARK, NJ 49 GRANT AVE.	08904 / 7	100,800 89,500 190,300		190,300			1	0.00 16,202.14 8,101.07
6	702 14	75X100 2.5S SF .1722 AC	2	KAPLAN, GARY N & JOVER, JOSEPHINE T 43 GRANT AVE HIGHLAND PARK, NJ 43 GRANT AVE.	08904 / 7	105,800 74,400 180,200		180,200			1	0.00 15,342.23 7,671.12
7	702 15	75X100 2SFG-COLN .1722 AC	2	BAEZ, PAOLA 37 GRANT AVE HIGHLAND PARK, NJ 37 GRANT AVE.	08904 / 7	105,800 83,500 189,300		189,300			1	0.00 16,117.00 8,058.50
8	702 16	75X100 2SFG-COLONIAL .1722 AC	2	WALLENSTEIN, ERIC J 31 GRANT AVE HIGHLAND PARK, NJ 31 GRANT AVE.	08904 / 7	105,800 59,000 164,800		164,800			1	0.00 14,031.07 7,015.54
9	702 17	75X100 2.5SF:OLD STYLE .1722 AC	2	LOCKEY, BRIAN & CILLERAI, CHIARA 25 GRANT AVE HIGHLAND PARK, NJ 25 GRANT AVE.	08904 / 7	105,800 82,700 188,500		188,500			1	0.00 16,048.89 8,024.45
10	702 18	75X100 2.5SSFG-COLN .1722 AC	2	SHEEN, SEONG KYUN & LEE, JEONG WON 19 GRANT AVE HIGHLAND PARK, NJ 19 GRANT AVE.	08904 / 7	105,800 98,300 204,100		204,100			1	0.00 17,377.07 8,688.54
11	702 19	65X100 2.5SBF:OLD STYL .1492 AC	2	MICKULAS, PETER & KATHERINE 15 GRANT AVE. HIGHLAND PARK, NJ 15 GRANT AVE.	08904 / 7	95,800 75,600 171,400		171,400			1	0.00 14,593.00 7,296.50
12	702 20	75X100 2.5SF:COLONIAL .1722 AC	2	INOUYE, MASAYORI & SAORI 9 GRANT AVE HIGHLAND PARK, NJ 9 GRANT AVE.	08904 / 7	105,800 140,500 246,300		246,300			1	0.00 20,969.98 10,484.99
13	702 21	60X100 2.5SF-COLN .1377 AC	2	PIXLEY, JEDEDIAH H & SARA H 3 GRANT AVE HIGHLAND PARK, NJ 3 GRANT AVE.	08904 / 7	90,800 98,500 189,300		189,300			1	0.00 16,117.00 8,058.50
14	702 22	53X100 2S F .1217 AC	2	BROWNSTEIN, EVAN 6 NO. 2ND. AVE. HIGHLAND PARK, NJ 17 LAWRENCE AVE.	08904 / 7	79,700 54,600 134,300		134,300			1	0.00 11,434.30 5,717.15
Page Totals						1,489,600 1,275,100	0	2,764,700				Block: 702 Lot: 22

1	2	3		4		5	6	7	8	9	10	11
Line	Block No Lot No. Qualification Account #	Land Dimensions Building Description Additional Lots Acreage	Prop Class	Owner's Name Address City State Property Location	Billing Code Zip Code Zoning/Tax Map Pg	<u>Value</u>	Exemptions Code Amount	Net Taxable Value	Deductions Code No Owners	Special Tax Codes	Num Units	Deduction Amt 2021 Tax 2022 1st
						Land Improvemnt Total						
1	702 23	80X100 2.5SSF-COLONIAL .1837 AC	2	TUNNELL, JERROLD-FAHEY, MARLENE 63 GRANT AVE. HIGHLAND PARK, NJ 63 GRANT AVE.	08904 / 7	110,800 112,000 222,800		222,800			1	0.00 18,969.19 9,484.60
2	702 24	74X100 2S BF .1699 AC	2	CORDON, MARTIN 55 GRANT AVE HIGHLAND PARK, NJ 55 GRANT AVE.	08904 / 7	104,800 69,100 173,900		173,900			1	0.00 14,805.85 7,402.93
3	703 2	60X100 2SF-COLONIAL .1377 AC	2	BORGIDA, A. & DERMER, A. H/W 18 GRANT AVE. HIGHLAND PARK, NJ 18 GRANT AVE.	08904 / 7	90,800 68,000 158,800		158,800			1	0.00 13,520.23 6,760.12
4	703 3	60X100 2S SF .1377 AC	2	MULLEN, JEREMY & LAINOF, MICHELE 24 GRANT AVE HIGHLAND PARK, NJ 24 GRANT AVE.	08904 / 7	90,800 97,100 187,900		187,900			1	0.00 14,890.99 7,445.50
5	703 4	60X100 2SSF-COLN .1377 AC	2	LESLIE, ALAN MILER & MARIE JOAN 28 GRANT AVE. HIGHLAND PARK, NJ 28 GRANT AVE.	08904 / 7	90,800 85,500 176,300		176,300			1	0.00 15,010.18 7,505.09
6	703 5	60X100 2SFG-COLN .1377 AC	2	SEDEHI, DENISE 32 GRANT AVE HIGHLAND PARK, NJ 32 GRANT AVE.	08904 / 7	90,800 60,900 151,700		151,700			1	0.00 12,915.74 6,457.87
7	703 6	60X100 2S SF:COLONIAL .1377 AC	2	LOWENSTEIN, EDWARD R. & FRIEDMAN, P. 38 GRANT AVE. HIGHLAND PARK, NJ 38 GRANT AVE.	08904 / 7	90,800 83,200 174,000		174,000			1	0.00 14,814.36 7,407.18
8	703 7	60X100 2.5S F:COLONIAL .1377 AC	2	RUBENSTEIN, HAROLD & CINDY 42 GRANT AVE HIGHLAND PARK, NJ 42 GRANT AVE.	08904 / 7	90,800 93,800 184,600		184,600			1	0.00 15,716.84 7,858.42
9	703 8	60X100 2S SF .1377 AC	2	SNYDER, RICHARD W 48 GRANT AVE. HIGHLAND PARK, NJ 48 GRANT AVE.	08904 / 7	90,800 40,900 131,700		131,700			1	0.00 11,212.94 5,606.47
10	703 9	60X100 2SF .1377 AC	2	HOROWITZ, GEORGE & VOGEL, MAUREEN 52 GRANT AVE. HIGHLAND PARK, NJ 52 GRANT AVE.	08904 / 7	90,800 80,600 171,400		171,400			1	0.00 14,593.00 7,296.50
11	703 10	60X100 2S SF:COLONIAL .1377 AC	2	SHILLING, ALAN ROSS & LAURA JEANNINE 56 GRANT AVE HIGHLAND PARK, NJ 56 GRANT AVE.	08904 / 7	90,800 88,700 179,500		179,500			1	0.00 15,282.63 7,641.32
12	703 11	60X100 2SF COLN .1377 AC	2	FREIDENREICH, AVI & HAVA 62 GRANT AVE HIGHLAND PARK, NJ 62 GRANT AVE.	08904 / 7	90,800 159,200 250,000		250,000			1	0.00 21,285.00 10,642.50
13	703 12	60X100 2S SF .1377 AC	2	FIRNER, BERNHARD 66 GRANT AVE HIGHLAND PARK, NJ 66 GRANT AVE.	08904 / 7	90,800 56,700 147,500		147,500			1	0.00 12,558.15 6,279.08
14	703 13	60X100 15X100TR 2S SF:COLONIAL .0861 AC	2	O'BRIEN, CONNOR & ELISE 70 GRANT AVE HIGHLAND PARK, NJ 70 GRANT AVE	08904 / 7	94,400 71,400 165,800		165,800			1	0.00 14,116.21 7,058.11
Page Totals						1,308,800 1,167,100	0	2,475,900				Block: 703 Lot: 13

1	2	3		4			5	6	7	8	9	10	11
Line	Block No Lot No. Qualification Account #	Land Dimensions Building Description Additional Lots Acreage	Prop Class	Owner's Name Address City State Property Location	Billing Code Zip Code Zoning/Tax Map Pg	Value		Exemptions Code Amount	Net Taxable Value	Deductions Code No Owners	Special Tax Codes	Num Units	Deduction Amt 2021 Tax 2022 1st
						Land Improvemnt Total							
1	703 14	79X100 2SFG COLN .1814 AC	2	PAYNE, WILLIAM & KELLY 115 LINCOLN AVE HIGHLAND PARK, NJ 115 LINCOLN AVE.	08904 / 7	96,000 95,900 191,900			191,900			1	0.00 16,338.37 8,169.19
2	703 15	65X100 2SFG-COLN .1492 AC	2	FELDMAN, IRA J 111 LINCOLN AVE HIGHLAND PARK, NJ 111 LINCOLN AVE.	08904 / 7	95,800 78,000 173,800			173,800			1	0.00 14,797.33 7,398.67
3	703 16	63X100 2.5S F .1446 AC	2	BUSH, B. & JOHNSTON, J. 105 LINCOLN AVE. HIGHLAND PARK, NJ 105 LINCOLN AVE.	08904 / 7	93,800 86,900 180,700			180,700			1	0.00 15,384.80 7,692.40
4	703 17	50X100 2SFG-COLN .1148 AC	2	HUTT, DOUGLAS & JOY S. 101 LINCOLN AVE. HIGHLAND PARK, NJ 101 LINCOLN AVE.	08904 / 7	80,800 107,500 188,300			188,300			1	0.00 16,031.86 8,015.93
5	703 18	50X100 2S F:COLONIAL .1148 AC	2	NOLAN, STEPHEN & DONNA 97 LINCOLN AVE. HIGHLAND PARK, NJ 97 LINCOLN AVE.	08904 / 7	80,800 73,300 154,100			154,100			1	0.00 13,120.07 6,560.04
6	703 19	50X100 2SFG-COLN .1148 AC	2	SIEGEL, JORDAN T.& DEVRA L. 93 LINCOLN AVE. HIGHLAND PARK, NJ 93 LINCOLN AVE.	08904 / 7	80,800 60,800 141,600			141,600			1	0.00 12,055.82 6,027.91
7	703 20	50X100 2SFG-COLONIAL .1148 AC	2	GOLDEN, M. & SILBERSTEIN M. 85 LINCOLN AVE. HIGHLAND PARK, NJ 85 LINCOLN AVE.	08904 / 7	80,800 81,800 162,600			162,600			1	0.00 13,843.76 6,921.88
8	703 21	53X100 2S SF:OLD STYLE .1217 AC	2	DUNHAM, DAVID & KUNKEL, REBECCA 81 LINCOLN AVE HIGHLAND PARK, NJ 81 LINCOLN AVE.	08904 / 7	84,800 54,600 139,400			139,400			1	0.00 11,868.52 5,934.26
9	703 23	56X100 2S SF .1286 AC	2	WALKER, STEVEN & JANET 77 LINCOLN AVE. HIGHLAND PARK, NJ 77 LINCOLN AVE.	08904 / 7	87,800 52,300 140,100			140,100			1	0.00 11,928.11 5,964.06
10	703 24	55X100 2SSF-COLONIAL .1263 AC	2	SCHULMAN, JONAS & JILL T 73 LINCOLN AVE HIGHLAND PARK, NJ 73 LINCOLN AVE.	08904 / 7	85,800 55,200 141,000			141,000			1	0.00 12,004.74 6,002.37
11	703 25	50X100 2SF COLN .1148 AC	2	VAN NOY, MICHELLE 69 LINCOLN AVE HIGHLAND PARK, NJ 69 LINCOLN AVE.	08904 / 7	78,600 54,100 132,700			132,700			1	0.00 11,298.08 5,649.04
12	703 26	50X100 2SF .1148 AC	2	AMBROSIO, M. & CALLAHAN, G. 89 LINCOLN AVE. HIGHLAND PARK, NJ 89 LINCOLN AVE.	08904 / 7	80,800 90,000 170,800			170,800			1	0.00 14,541.91 7,270.96
13	703 27	80X99 2SFG-COLN .1818 AC	2	LEVY, CARL B & RANDY T 12 GRANT AVE. HIGHLAND PARK, NJ 12 GRANT AVE.	08904 / 7	79,600 86,500 166,100			166,100			1	0.00 14,141.75 7,070.88
14	704 1	150X100 TRI 2SF COLN 2 .3444 AC	2	PERZAN, MARTIN & HELEN 76 LINCOLN AVE. HIGHLAND PARK, NJ 76 LINCOLN AVE.	08904 / 7	70,400 72,300 142,700			142,700			1	0.00 12,149.48 6,074.74
Page Totals						1,176,600 1,049,200	0		2,225,800				Block: 704 Lot: 1

1	2	3	4	5	6	7	8	9	10	11		
Line	Block No Lot No. Qualification Account #	Land Dimensions Building Description Additional Lots Acreage	Prop Class	Owner's Name Address City State Property Location	Billing Code Zip Code Zoning/Tax Map Pg	Value	Exemptions Code Amount	Net Taxable Value	Deductions Code No Owners	Special Tax Codes	Num Units	Deduction Amt 2021 Tax 2022 1st
						Land Improvemnt Total						
1	704 3	69X100 2.5SFG-COLN .1584 AC	2	CORBURN, GENE & HILLARY 94 LINCOLN AVE. HIGHLAND PARK, NJ 94 LINCOLN AVE.	08904 / 7	88,100 83,300 171,400		171,400			1	0.00 14,593.00 7,296.50
2	704 4	84X100 2SFG COLN .1928 AC	2	URMAN, FELIX & TRAN, DAN-THUY 102 LINCOLN AVE HIGHLAND PARK, NJ 102 LINCOLN AVE.	08904 / 7	104,000 114,500 218,500		218,500			1	0.00 18,603.09 9,301.55
3	704 5	125X100 2SFG COLN .2870 AC	2	FACTOR, JANE 108 LINCOLN AVE HIGHLAND PARK, NJ 108 LINCOLN AVE.	08904 / 7	140,600 90,200 230,800		230,800			1	0.00 19,650.31 9,825.16
4	704 6	84X100 2.5SF-COLN .1928 AC	2	LEWIS, JOSHUA & ESTHER 116 LINCOLN AVE HIGHLAND PARK, NJ 116 LINCOLN AVE.	08904 / 7	115,700 114,400 230,100		230,100			1	0.00 19,590.71 9,795.36
5	704 7	95X110 2S F .2399 AC	2	LANEY, MARY D. 400 NO. 2ND AVE HIGHLAND PARK, NJ 400 NO. 2ND AVE.	08904 / 7	96,300 69,000 165,300		165,300			1	0.00 14,073.64 7,036.82
6	704 8	50X100 2S F .1148 AC	2	SMITH,ARTHUR M & DONNA E 109 LAWRENCE AVE. HIGHLAND PARK, NJ 109 LAWRENCE AVE.	08904 / 7	69,200 69,200 138,400		138,400			1	0.00 11,783.38 5,891.69
7	704 9	50X100 2S F .1148 AC	2	FURRER, PATRICK & FREYTAG, ANETTE V 105 LAWRENCE AVE HIGHLAND PARK, NJ 105 LAWRENCE AVE.	08904 / 7	69,200 66,300 135,500		135,500			1	0.00 11,536.47 5,768.24
8	704 10	50X100 2SF-COLONIAL .1148 AC	2	HOWLAND,D. & BANYARD,V. -TRUSTEES 103 LAWRENCE AVE HIGHLAND PARK, NJ 103 LAWRENCE AVE.	08904 / 7	69,200 98,100 167,300		167,300			1	0.00 14,243.92 7,121.96
9	704 11	60X100 2SF .1377 AC	2	GIANNETTI, FRANCESCA 97 LAWRENCE AVE HIGHLAND PARK NJ 97 LAWRENCE AVE.	08904 / 7	75,000 68,600 143,600		143,600			1	0.00 11,178.88 5,589.44
10	704 12	60X100 2.5S F .1377 AC	2	CARUSO, STEVEN & NAYLA 91 LAWRENCE AVE HIGHLAND PARK, NJ 91 LAWRENCE AVE.	08904 / 7	75,000 81,000 156,000		156,000			1	0.00 13,281.84 6,640.92
11	704 13	102X100 2SF-COLN .2342 AC	2	DICE-GOLDBERG,BERT&KUHN,M PATRICIA 81 LAWRENCE AVE. HIGHLAND PARK, NJ 81 LAWRENCE AVE	08904 / 7	78,300 79,100 157,400		157,400			1	0.00 13,401.04 6,700.52
12	704 14	88 X 143 2SF-COLN 15,16 .2889 AC	2	TODD, AARON R. 79 LAWRENCE AVE. HIGHLAND PARK, NJ 79 LAWRENCE AVE.	08904 / 7	102,100 67,400 169,500		169,500			1	0.00 14,431.23 7,215.62
13	801 22	74X100 1.5SF:OLD STYLE .1699 AC	2	AMOROSI, ELIZABETH & DINGERDISSEN,J 237 GRANT AVE HIGHLAND PARK, NJ 237 GRANT AVE.	08904 / 8	99,500 68,100 167,600		167,600			1	0.00 14,269.46 7,134.73
14	801 23	100X100 2SFG COLN .2296 AC	2	HUTTNER, TAYLOR J & SINZDAK, JEAN 235 GRANT AVE HIGHLAND PARK, NJ 235 GRANT AVE.	08904 / 8	118,200 68,300 186,500		186,500			1	0.00 15,878.61 7,939.31
Page Totals						1,300,400 1,137,500	0	2,437,900				Block: 801 Lot: 23

1	2	3	4	5	6	7	8	9	10	11		
Line	Block No Lot No. Qualification Account #	Land Dimensions Building Description Additional Lots Acreage	Prop Class	Owner's Name Address City State Property Location	Billing Code Zip Code Zoning/Tax Map Pg	Value	Exemptions Code Amount	Net Taxable Value	Deductions Code No Owners	Special Tax Codes	Num Units	Deduction Amt 2021 Tax 2022 1st
						Land Improvemnt Total						
1	801 24	64X100 2SFG-COLONIAL .1469 AC	2	BEYER, YVONNE S-TRUSTEE 225 GRANT AVE HIGHLAND PARK, NJ 225 GRANT AVE.	08904 / 8	94,800 126,800 221,600		221,600			1	0.00 18,867.02 9,433.51
2	801 25	100X100 2SFG COLN .2296 AC	2	ZHANG, XIAOBO & WU, HONG 221 GRANT AVE HIGHLAND PARK, NJ 221 GRANT AVE.	08904 / 8	118,200 107,300 225,500		225,500			1	0.00 19,199.07 9,599.54
3	801 26	62X100 2S F:COLONIAL .1423 AC	2	BLUM, LISA CARRIE 211 GRANT AVE. HIGHLAND PARK, NJ 211 GRANT AVE.	08904 / 8	93,800 76,200 170,000		170,000			1	0.00 14,473.80 7,236.90
4	801 27	75X100 2.5S BF .1722 AC	2	KREBS, ERIC & SUZANNE 209 GRANT AVE. HIGHLAND PARK NJ 209 GRANT AVE	08904 / 8	100,500 86,300 186,800		186,800			1	0.00 15,904.15 7,952.08
5	801 28	53X100 2SF .1217 AC	2	DOUNN, IRA J & WARD, SHAINA M 203 GRANT AVE HIGHLAND PARK, NJ 203 GRANT AVE.	08904 / 8	83,800 112,400 196,200		196,200			1	0.00 16,704.47 8,352.24
6	801 29	125X100 2SFG COLN .2870 AC	2	LANDIS, LINDA JEAN 204 HARRISON AVE HIGHLAND PARK, NJ 204 HARRISON AVE.	08904 / 8	140,600 157,200 297,800		297,800			1	0.00 25,354.69 12,677.35
7	801 30	100X100 2SFG COLN .2296 AC	2	CROWLEY, KIERAN & QUAAL, MELISSA 218 HARRISON AVE HIGHLAND PARK, NJ 218 HARRISON AVE.	08904 / 8	118,200 74,400 192,600		192,600			1	0.00 16,397.96 8,198.98
8	801 31	60X100 2SF-COLONIAL .1377 AC	2	GURSEL, ZEYNEP DEVRIM 220 HARRISON AVE HIGHLAND PARK, NJ 220 HARRISON AVE.	08904 / 8	90,800 79,500 170,300		170,300			1	0.00 14,499.34 7,249.67
9	801 32	60X100 2SFG-COLN .1377 AC	2	KNEE, SAMUEL J & VISOTZKY, ILANA 226 HARRISON AVE HIGHLAND PARK, NJ 226 HARRISON AVE.	08904 / 8	90,800 97,300 188,100		188,100			1	0.00 15,069.78 7,534.89
10	801 33	56X100 2.5SF .1286 AC	2	NICHOLS, JAMES P. & LORI R. COVEY- 232 HARRISON AVE. HIGHLAND PARK, NJ 232 HARRISON AVE.	08904 / 8	86,800 74,100 160,900		160,900			1	0.00 13,699.03 6,849.52
11	801 34	56X100 2SFG-COLN .1286 AC	2	SCHEINER, MARC & IDA 238 HARRISON AVE. HIGHLAND PARK, NJ 238 HARRISON AVE.	08904 / 8	86,800 65,800 152,600		152,600			1	0.00 12,992.36 6,496.18
12	801 35	64X100 1.5SFG-CAPE .1469 AC	2	CERMINARO, DOMINIC J 244 HARRISON AVE HIGHLAND PARK, NJ 244 HARRISON AVE.	08904 / 8	94,800 61,300 156,100		156,100			1	0.00 13,290.35 6,645.18
13	801 36	81X100 2SFG COLN .1860 AC	2	RAVENS, STANLEY & SONDR 250 HARRISON AVE. HIGHLAND PARK, NJ 250 HARRISON AVE.	08904 / 8	101,600 61,200 162,800		162,800			1	0.00 13,860.79 6,930.40
14	801 37	60X100 2SF .1377 AC	2	FARMER, ANTOINETTE & GREGORY 252 HARRISON AVE HIGHLAND PARK, NJ 252 HARRISON AVE.	08904 / 8	90,800 72,000 162,800		162,800			1	0.00 13,860.79 6,930.40
Page Totals						1,392,300 1,251,800	0	2,644,100				Block: 801 Lot: 37

1	2	3	4	5	6	7	8	9	10	11		
Line	Block No Lot No. Qualification Account #	Land Dimensions Building Description Additional Lots Acreage	Prop Class	Owner's Name Address City State Property Location	Billing Code Zip Code Zoning/Tax Map Pg	Value	Exemptions Code Amount	Net Taxable Value	Deductions Code No Owners	Special Tax Codes	Num Units	Deduction Amt 2021 Tax 2022 1st
						Land Improvemnt Total						
1	801 38	55X100 2SF .1263 AC	2	STRANO, ANTHONY & THIDARAT 254 HARRISON AVE HIGHLAND PARK, NJ 254 HARRISON AVE.	08904 / 8	85,800 75,200 161,000		161,000			1	0.00 13,707.54 6,853.77
2	801 39	50X100 1SF:COLONIAL .1148 AC	2	MILSTED, CARMEN A 260 HARRISON AVE HIGHLAND PARK, NJ 260 HARRISON AVE.	08904 / 8	80,800 74,500 155,300		155,300			1	0.00 13,222.24 6,611.12
3	801 40	54X100 2SFG-COLONIAL .1240 AC	2	LEWIS, ASTRID 270 HARRISON AVE HIGHLAND PARK, NJ 270 HARRISON AVE.	08904 / 8	84,800 62,000 146,800		146,800			1	0.00 12,498.55 6,249.28
4	801 41	60X100 2SFG-COLN .1377 AC	2	PUNIELLO, ANTHONY & FRANCOISE 302 HARRISON AVE. HIGHLAND PARK, NJ 302 HARRISON AVE.	08904 / 8	90,800 70,400 161,200		161,200			1	0.00 13,724.57 6,862.29
5	801 42	45X100 1.5SF .1033 AC	2	SAMIT, SAUL & THEA 308 HARRISON AVE. HIGHLAND PARK, NJ 308 HARRISON AVE.	08904 / 8	75,800 54,700 130,500		130,500			1	0.00 11,110.77 5,555.39
6	801 43	45X100 2SF-COLONIAL .1033 AC	2	WIEDENMANN, JOHN & VOGEL, ERIN 310 HARRISON AVE HIGHLAND PARK, NJ 310 HARRISON AVE.	08904 / 8	75,800 55,000 130,800		130,800			1	0.00 11,136.31 5,568.16
7	801 44	45X100 2SF .1033 AC	2	PRINCZ, HOWARD N 312 HARRISON AVE HIGHLAND PARK, NJ 312 HARRISON AVE.	08904 / 8	75,800 50,700 126,500		126,500			1	0.00 10,770.21 5,385.11
8	801 45	50X100 2SF .1148 AC	2	YOUNG, WILLIAM ROBERT & JOYCE 316 HARRISON AVE HIGHLAND PARK, NJ 316 HARRISON AVE.	08904 / 8	80,800 51,300 132,100		132,100	V1 1		1	250.00 10,996.99 5,498.50
9	801 46	100 X 100 2SFG COLONIAL 47 .2296 AC	2	AVA, MANIRA 324 HARRISON AVE HIGHLAND PARK, NJ 324 HARRISON AVE.	08904 / 8	111,600 76,400 188,000		188,000			1	0.00 16,006.32 8,003.16
10	801 48	50X100 2SF-COLONIAL .1148 AC	2	MOSS, LISA ANNE 321 GRANT AVE HIGHLAND PARK, NJ 321 GRANT AVE.	08904 / 8	80,800 87,000 167,800		167,800			1	0.00 14,286.49 7,143.25
11	801 49	50X100 2SFG-BI-LEVEL .1148 AC	2	HAMBRO, STEVEN & GRANDE, PENNY 317 GRANT AVE. HIGHLAND PARK, NJ 317 GRANT AVE.	08904 / 8	80,800 74,900 155,700		155,700			1	0.00 13,256.30 6,628.15
12	801 50	55X100 2SF-BI LEVEL .1263 AC	2	DOBROWOLSKI, ALEX & JOAN 315 GRANT AVE. HIGHLAND PARK, NJ 315 GRANT AVE.	08904 / 8	85,800 65,800 151,600		151,600			1	0.00 12,907.22 6,453.61
13	801 51	65X100 2SF-COLN .1492 AC	2	HOFF, ZVI N & CHANA 309 GRANT AVE HIGHLAND PARK, NJ 309 GRANT AVE.	08904 / 8	95,800 128,300 224,100		224,100			1	0.00 19,079.87 9,539.94
14	801 52	60X100 2SF-COLN .1377 AC	2	HOLUB, ROBERT C & OLIVIA M 307 GRANT AVE HIGHLAND PARK, NJ 307 GRANT AVE.	08904 / 8	90,800 71,000 161,800		161,800			1	0.00 13,775.65 6,887.83
Page Totals			V1 250			1,196,000 997,200	0	2,193,200				Block: 801 Lot: 52

1	2	3	4	5	6	7	8	9	10	11		
Line	Block No Lot No. Qualification Account #	Land Dimensions Building Description Additional Lots Acreage	Prop Class	Owner's Name Address City State Property Location	Billing Code Zip Code Zoning/Tax Map Pg	Value	Exemptions Code Amount	Net Taxable Value	Deductions Code No Owners	Special Tax Codes	Num Units	Deduction Amt 2021 Tax 2022 1st
						Land Improvemnt Total						
1	801 53	65X100 2SFG-COLN .1492 AC	2	SPHATT, EDWARD & DOROTHY 303 GRANT AVE. HIGHLAND PARK, NJ 303 GRANT AVE.	08904 / 8	95,800 72,700 168,500		168,500			1	0.00 14,346.09 7,173.05
2	801 54	75X100 2SF .1722 AC	2	CZWIL, WILLIAM & VALENTINA 265 GRANT AVE. HIGHLAND PARK, NJ 265 GRANT AVE.	08904 / 8	98,600 63,400 162,000		162,000			1	0.00 13,792.68 6,896.34
3	801 55	73X100 2SF .1676 AC	2	PITTINSKY, DANIEL & LINDA 243 GRANT AVE. HIGHLAND PARK, NJ 243 GRANT AVE.	08904 / 8	98,600 92,200 190,800		190,800			1	0.00 16,244.71 8,122.36
4	801 56	73X100 2SFG-COLONIAL .1676 AC	2	BRENNAN, JOHN & BAUM, JEAN 241 GRANT AVE. HIGHLAND PARK, NJ 241 GRANT AVE.	08904 / 8	98,600 127,800 226,400		226,400			1	0.00 19,275.70 9,637.85
5	801 57	73X100 2SFG-COLN .1676 AC	2	EHRlich, PAUL H & WILLA K-TRUSTEES 239 GRANT AVE HIGHLAND PARK, NJ 239 GRANT AVE.	08904 / 8	98,600 70,800 169,400		169,400			1	0.00 14,422.72 7,211.36
6	802 19	125 X 100 1.5SSF 20 .2870 AC	2	FORTENBAUGH, WM. W. & CONSTANCE D. 307 LINCOLN AVE. HIGHLAND PARK, NJ 307 LINCOLN AVE.	08904 / 8	126,400 69,700 196,100		196,100			1	0.00 16,695.95 8,347.98
7	802 21	100X100 2SSF-COLONIAL .2296 AC	2	GABEL, STEVEN & FRANK, MERYL 263 LINCOLN AVE. HIGHLAND PARK, NJ 263 LINCOLN AVE.	08904 / 8	130,800 108,300 239,100		239,100			1	0.00 20,356.97 10,178.49
8	802 22	90X100 2SF COLN .2066 AC	2	GOODWIN, ROBERT H & RANDALL, KATHLEEN A 257 LINCOLN AVE. HIGHLAND PARK, NJ 257 LINCOLN AVE.	08904 / 8	108,800 70,300 179,100		179,100			1	0.00 15,248.57 7,624.29
9	802 24	75X100 2.5SF .1722 AC	2	PASHLEY, NICOLE & BEACHAM, OLIVER 235 LINCOLN AVE HIGHLAND PARK, NJ 235 LINCOLN AVE.	08904 / 8	105,800 82,700 188,500		188,500			1	0.00 15,146.41 7,573.21
10	802 25	83X100 2SFG COLN .1905 AC	2	BUCKLEY, MATTHEW R & BROOKS, ALYSON M 227 LINCOLN AVE HIGHLAND PARK, NJ 227 LINCOLN AVE.	08904 / 8	103,200 72,100 175,300		175,300			1	0.00 14,925.04 7,462.52
11	802 26	58X100 2.5SSF-COLONIAL .1331 AC	2	LEFKOWITZ, STEVEN & MIRIAM 223 LINCOLN AVE HIGHLAND PARK, NJ 223 LINCOLN AVE.	08904 / 8	88,800 81,800 170,600		170,600			1	0.00 14,524.88 7,262.44
12	802 27	59X100 2SFG-COLONIAL .1354 AC	2	DE AGUIAR, ROLANDO & MARY LAWRENCE 217 LINCOLN AVE HIGHLAND PARK, NJ 217 LINCOLN AVE.	08904 / 8	89,800 141,700 231,500		231,500			1	0.00 19,709.91 9,854.96
13	802 28	110X100 2SFG COLN .2525 AC	2	SHERMAN, ALEXANDER & MARYIA 211 LINCOLN AVE HIGHLAND PARK, NJ 211 LINCOLN AVE.	08904 / 8	127,200 93,300 220,500		220,500			1	0.00 18,773.37 9,386.69
14	802 29	68X100 2SF .1561 AC	2	HARRIS, ROSEANNE 203 LINCOLN AVE. HIGHLAND PARK, NJ 203 LINCOLN AVE.	08904 / 8	98,800 77,200 176,000		176,000			1	0.00 14,984.64 7,492.32
Page Totals						1,469,800 1,224,000	0	2,693,800				Block: 802 Lot: 29

1	2	3	4	5	6	7	8	9	10	11		
Line	Block No Lot No. Qualification Account #	Land Dimensions Building Description Additional Lots Acreage	Prop Class	Owner's Name Address City State Property Location	Billing Code Zip Code Zoning/Tax Map Pg	Value	Exemptions Code Amount	Net Taxable Value	Deductions Code No Owners	Special Tax Codes	Num Units	Deduction Amt 2021 Tax 2022 1st
						Land Improvemnt Total						
1	802 30	53X100 2.5SBFG-COLN .1217 AC	2	GOLDMAN,ALAN & DANUTA 202 GRANT AVE. HIGHLAND PARK, NJ 202 GRANT AVE.	08904 / 8	83,800 83,900 167,700		167,700			1	0.00 14,277.98 7,138.99
2	802 31.01	75X100 2.5FS .1722 AC	2	FINMESSER, MICHAL 208 GRANT AVE. HIGHLAND PARK, NJ 208 GRANT AVE.	08904 / 8	100,500 76,700 177,200		177,200			1	0.00 15,086.81 7,543.41
3	802 32.01	50X100 2SF-COL .1148 AC	2	XIE, BEI-TRUSTEE 212 GRANT AVE HIGHLAND PARK, NJ 212 GRANT AVE	08904 / 8	80,800 105,700 186,500		186,500			1	0.00 15,878.61 7,939.31
4	802 33	50X100 2.5SSF .1148 AC	2	HAVAS, ZSUZSANNA 216 GRANT AVE. HIGHLAND PARK, NJ 216 GRANT AVE.	08904 A / 8	80,800 71,000 151,800		151,800			1	0.00 12,924.25 6,462.13
5	802 34	62X100 2.5SF .1423 AC	2	ESHELMAN, KRISTIAN & MUSTOE, SARAH 220 GRANT AVE. HIGHLAND PARK, NJ 220 GRANT AVE.	08904 / 8	93,800 58,700 152,500		152,500			1	0.00 12,983.85 6,491.93
6	802 35	62X100 2.5SSF .1423 AC	2	YESELSON, RUTH A 226 GRANT AVE HIGHLAND PARK, NJ 226 GRANT AVE.	08904 / 8	93,800 70,300 164,100		164,100			1	0.00 13,971.47 6,985.74
7	802 36	101X100 2SFG COLN .2319 AC	2	ABRAHAMS, JONATHAN & MERRYLL 236 GRANT AVE HIGHLAND PARK, NJ 236 GRANT AVE.	08904 / 8	119,000 116,600 235,600		235,600			1	0.00 20,058.98 10,029.49
8	802 37	70X100 2SF-COLONIAL .1607 AC	2	MITNICK, ERIC J-TRUSTEE 240 GRANT AVE. HIGHLAND PARK, NJ 240 GRANT AVE.	08904 / 8	100,800 103,600 204,400		204,400			1	0.00 17,402.62 8,701.31
9	802 38	77X100 2.5SF-COLONIAL .1768 AC	2	GEORGE,WILLIAM & RENEE 246 GRANT AVE. HIGHLAND PARK, NJ 246 GRANT AVE.	08904 / 8	108,800 86,400 195,200		195,200			1	0.00 16,619.33 8,309.67
10	802 39	73X100 2SFG-COLONIAL .1676 AC	2	LORD, NANCY & LEIBOWITZ, ELLEN 250 GRANT AVE HIGHLAND PARK, NJ 250 GRANT AVE.	08904 / 8	103,800 102,600 206,400		206,400			1	0.00 17,572.90 8,786.45
11	802 40	73X100 2.5SSF-COLONIAL .1676 AC	2	GREENWALD,DANIEL&NATH.&PINTO,ROBERT 252 GRANT AVE. HIGHLAND PARK NJ 252 GRANT AVE.	08904 / 8	103,800 90,500 194,300		194,300			1	0.00 16,542.70 8,271.35
12	802 41	73X100 2SF .1676 AC	2	MACKINNON,SUSAN M. & TUCKER DONALD 264 GRANT AVE. HIGHLAND PARK, NJ 264 GRANT AVE.	08904 / 8	103,800 83,700 187,500		187,500			1	0.00 15,963.75 7,981.88
13	802 42	65X100 2SFG-COLONIAL .1492 AC	2	STOLL, KARIN & ALEC &HEATHER FISHER 304 GRANT AVE HIGHLAND PARK, NJ 304 GRANT AVE.	08904 / 8	95,800 75,500 171,300		171,300			1	0.00 14,584.48 7,292.24
14	802 43	60X100 2SF .1377 AC	2	BUENO, BERTHA 308 GRANT AVE. HIGHLAND PARK, NJ 308 GRANT AVE.	08904 / 8	90,800 64,700 155,500		155,500			1	0.00 13,239.27 6,619.64
Page Totals						1,360,100 1,189,900	0	2,550,000				Block: 802 Lot: 43

1	2	3	4	5	6	7	8	9	10	11		
Line	Block No Lot No. Qualification Account #	Land Dimensions Building Description Additional Lots Acreage	Prop Class	Owner's Name Address City State Property Location	Billing Code Zip Code Zoning/Tax Map Pg	Value	Exemptions Code Amount	Net Taxable Value	Deductions Code No Owners	Special Tax Codes	Num Units	Deduction Amt 2021 Tax 2022 1st
						Land Improvemnt Total						
1	802 44	60X100 2SFG-COLN .1377 AC	2	VOJTA,AMY & LOGAN,JOHN S. 310 GRANT AVE. HIGHLAND PARK, NJ 310 GRANT AVE.	08904 / 8	90,800 81,900 172,700		172,700			1	0.00 14,703.68 7,351.84
2	802 45	60X100 2SFG-COLN .1377 AC	2	CIMARUSTI, DARCIE & BELL, DAVID 312 GRANT AVE HIGHLAND PARK, NJ 312 GRANT AVE.	08904 / 8	90,800 75,900 166,700		166,700			1	0.00 14,192.84 7,096.42
3	802 46	50X100 2SF:COLONIAL .1148 AC	2	HO, KENNETH & SPHATT, HEIDI 318 GRANT AVE HIGHLAND PARK, NJ 318 GRANT AVE.	08904 / 8	80,800 61,100 141,900		141,900			1	0.00 12,081.37 6,040.69
4	802 47	50X100 2SFG-COLN .1148 AC	2	SIEGENTHAL, THOMAS & RIE 324 GRANT AVE HIGHLAND PARK, NJ 324 GRANT AVE.	08904 / 8	80,800 76,300 157,100		157,100			1	0.00 13,375.49 6,687.75
5	802 48	50X100 2.5SFG-COLN .1148 AC	2	HP MADISON LLC 35 NO. 8TH AVE HIGHLAND PARK, NJ 325 LINCOLN AVE.	08904 / 8	80,800 104,200 185,000		185,000			1	0.00 15,750.90 7,875.45
6	802 49	50X100 2SFG-COLONIAL .1148 AC	2	GOLDSTEIN, RONALD & PATRICIA 323 LINCOLN AVE. HIGHLAND PARK, NJ 323 LINCOLN AVE.	08904 / 8	80,800 67,200 148,000		148,000			1	0.00 12,600.72 6,300.36
7	802 50	60X100 2SF .1377 AC	2	ISAACS, RICHARD C. & MARY ANN 319 LINCOLN AVE. HIGHLAND PARK, NJ 319 LINCOLN AVE.	08904 / 8	90,800 59,100 149,900		149,900			1	0.00 12,762.49 6,381.25
8	802 51	60X100 2SFG-COLONIAL .1377 AC	2	SHAW, CHRISTIAN & JESSICA 309 LINCOLN AVE HIGHLAND PARK, NJ 309 LINCOLN AVE.	08904 / 8	90,800 62,900 153,700		153,700			1	0.00 13,086.02 6,543.01
9	802 52	89X100 2SRG BI LEVEL .2043 AC	2	PECKMAN, KEITH J & REBECCA 247 LINCOLN AVE HIGHLAND PARK, NJ 247 LINCOLN AVE.	08904 / 8	109,100 125,800 234,900		234,900			1	0.00 19,999.39 9,999.70
10	802 53	89X100 2SFG-COLN .2043 AC	2	ADAMS, SUSAN L. 239 LINCOLN AVE. HIGHLAND PARK NJ 239 LINCOLN AVE	08904 / 8	109,100 153,700 262,800		262,800			1	0.00 22,374.79 11,187.40
11	803 30	55X100 2SF .1263 AC	2	HAND, HAIM & REBECCA 203 LAWRENCE AVE HIGHLAND PARK, NJ 203 LAWRENCE AVE.	08904 / 8	88,500 61,900 150,400		150,400			1	0.00 12,805.06 6,402.53
12	803 31	85X100 2SFG COLN .1951 AC	2	GELLER, LISA JEANNINE 204 LINCOLN AVE HIGHLAND PARK, NJ 204 LINCOLN AVE.	08904 / 8	100,600 125,700 226,300		226,300			1	0.00 16,312.82 8,156.41
13	803 32	58X100 2SFG-COLN .1331 AC	2	SCHREIBER, MARSHA & JEFFREY 208 LINCOLN AVE HIGHLAND PARK, NJ 208 LINCOLN AVE.	08904 / 8	88,800 110,000 198,800		198,800			1	0.00 16,925.83 8,462.92
14	803 33	90X100 2SFG-COLONIAL .2066 AC	2	GOLDRING, MARC& SCHLISSERMAN, SUSAN 216 LINCOLN AVE HIGHLAND PARK, NJ 216 LINCOLN AVE.	08904 / 8	120,800 96,200 217,000		217,000			1	0.00 18,475.38 9,237.69
Page Totals						1,303,300 1,261,900	0	2,565,200				Block: 803 Lot: 33

1	2	3	4	5	6	7	8	9	10	11		
Line	Block No Lot No. Qualification Account #	Land Dimensions Building Description Additional Lots Acreage	Prop Class	Owner's Name Address City State Property Location	Billing Code Zip Code Zoning/Tax Map Pg	Value	Exemptions Code Amount	Net Taxable Value	Deductions Code No Owners	Special Tax Codes	Num Units	Deduction Amt 2021 Tax 2022 1st
						Land Improvemnt Total						
1	803 34	65X100 2.5SF-COLN .1492 AC	2	HAYWARD, BRIAN & SUSKIN, APRIL 220 LINCOLN AVE. HIGHLAND PARK, NJ 220 LINCOLN AVE.	08904 / 8	95,800 80,300 176,100		176,100			1	0.00 14,993.15 7,496.58
2	803 35	50X100 2SF-COLN .1148 AC	2	MITCHELL, T GARY 226 LINCOLN AVE. HIGHLAND PARK, NJ 226 LINCOLN AVE.	08904 / 8	80,800 90,600 171,400		171,400			1	0.00 14,593.00 7,296.50
3	803 36	50X100 2SSF - COLONIAL .1148 AC	2	ODATO, ROBERT & SUSAN 230 LINCOLN AVE. HIGHLAND PARK, NJ 230 LINCOLN AVE.	08904 / 8	80,800 70,500 151,300		151,300			1	0.00 12,881.68 6,440.84
4	803 37	50X100 2SFG-COLN .1148 AC	2	BUCHMAN, M. & ROSENTHAL, MARSHA 234 LINCOLN AVE. HIGHLAND PARK, NJ 234 LINCOLN AVE.	08904 RA / 8	80,800 91,100 171,900		171,900			1	0.00 14,635.57 7,317.79
5	803 38	80X100 2SF-COLN .1837 AC	2	ORFANIDIS, S. & M. 240 LINCOLN AVE. HIGHLAND PARK, NJ 240 LINCOLN AVE.	08904 / 8	110,800 83,900 194,700		194,700			1	0.00 16,576.76 8,288.38
6	803 39	85X100 2SFG-COLN .1951 AC	2	PARELIUS, JESSE M. & KANG, MICHELLE 246 LINCOLN AVE HIGHLAND PARK, NJ 246 LINCOLN AVE.	08904 / 8	104,800 82,700 187,500		187,500			1	0.00 15,963.75 7,981.88
7	803 40	70X100 2SF:OLD STYLE .1607 AC	2	RECTOR, JENNIFER C 252 LINCOLN AVE HIGHLAND PARK, NJ 252 LINCOLN AVE.	08904 / 8	100,800 83,700 184,500		184,500			1	0.00 15,708.33 7,854.17
8	803 41	66X100 2SFG-COLNIAL .1515 AC	2	PLOTKIN, HENRY & SUSANNE PETICOLAS 258 LINCOLN AVE. HIGHLAND PARK, NJ 258 LINCOLN AVE.	08904 / 8	96,800 118,500 215,300		215,300			1	0.00 18,330.64 9,165.32
9	803 42	66X100 2SF .1515 AC	2	MC CANDLISH, LARRY & ELIZABETH 262 LINCOLN AVE. HIGHLAND PARK, NJ 262 LINCOLN AVE.	08904 / 8	96,800 111,200 208,000		208,000			1	0.00 17,709.12 8,854.56
10	803 43	83X100 2.5SFG-COLONIAL .1905 AC	2	KOMUVES, FLAVIO & LEMELSON, MARI S 304 LINCOLN AVE HIGHLAND PARK, NJ 304 LINCOLN AVE.	08904 / 8	113,800 91,000 204,800		204,800			1	0.00 17,436.67 8,718.34
11	803 44	100X100 2.5SF-COLONIAL .2296 AC	2	ATLAS,ARTHUR B.& DEBORAH S. 310 LINCOLN AVE. HIGHLAND PARK, NJ 310 LINCOLN AVE.	08904 / 8	130,800 101,200 232,000		232,000			1	0.00 19,752.48 9,876.24
12	803 45	84X100 2SF .1928 AC	2	CALLAHAN,III,WILLIAM J&CALLAHAN,E M 316 LINCOLN AVE HIGHLAND PARK, NJ 316 LINCOLN AVE.	08904 / 8	114,800 94,400 209,200		209,200			1	0.00 17,811.29 8,905.65
13	803 46	78X100 2.5SF-COLONIAL .1791 AC	2	REICH, CHARLES & MARILYN 324 LINCOLN AVE HIGHLAND PARK NJ 324 LINCOLN AVE.	08904 / 8	108,800 98,500 207,300		207,300			1	0.00 17,649.52 8,824.76
14	803 47	70X100 2SFG-COLONIAL .1607 AC	2	FALK,DAVID J & GIANOLIO,JOY A-TRUST 323 LAWRENCE AVE HIGHLAND PARK, NJ 323 LAWRENCE AVE.	08904 / 8	95,700 67,700 163,400		163,400			1	0.00 13,911.88 6,955.94
Page Totals						1,412,100 1,265,300	0	2,677,400				Block: 803 Lot: 47

1	2	3	4	5	6	7	8	9	10	11		
Line	Block No Lot No. Qualification Account #	Land Dimensions Building Description Additional Lots Acreage	Prop Class	Owner's Name Address City State Property Location	Billing Code Zip Code Zoning/Tax Map Pg	Value	Exemptions Code Amount	Net Taxable Value	Deductions Code No Owners	Special Tax Codes	Num Units	Deduction Amt 2021 Tax 2022 1st
						Land Improvemnt Total						
1	803 48	95X100 2SFG-COLN .2181 AC	2	STEIN,STEPHEN & HELEN 319 LAWRENCE AVE. HIGHLAND PARK, NJ 319 LAWRENCE AVE.	08904 / 8	115,800 109,000 224,800		224,800			1	0.00 19,139.47 9,569.74
2	803 49	80X100 2SF-COLN .1837 AC	2	DUNCAN, ALEXANDER G & RAVIT GOLAN 311 LAWRENCE AVE HIGHLAND PARK, NJ 311 LAWRENCE AVE.	08904 / 8	110,800 101,800 212,600		212,600			1	0.00 18,100.76 9,050.38
3	803 50	50X100 2SFG-COLN .1148 AC	2	SOUSA, AIMEE LEE 307 LAWRENCE AVE HIGHLAND PARK, NJ 307 LAWRENCE AVE.	08904 / 8	80,800 60,800 141,600		141,600			1	0.00 12,055.82 6,027.91
4	803 51	50X100 1SF-RANCH .1148 AC	2	WHITE,LARRY & HELENE 303 LAWRENCE AVE. HIGHLAND PARK, NJ 303 LAWRENCE AVE.	08904 / 8	80,800 62,300 143,100		143,100			1	0.00 12,183.53 6,091.77
5	803 52	65X100 2SF .1492 AC	2	GLASSNER, BERTRAM J 263 LAWRENCE AVE HIGHLAND PARK, NJ 263 LAWRENCE AVE.	08904 / 8	95,800 98,800 194,600		194,600	V1 1		1	250.00 16,318.24 8,159.12
6	803 53	60X100 2SF-COLONIAL .1377 AC	2	WEINBERG, JAY & GERTRUDE A 259 LAWRENCE AVE HIGHLAND PARK, NJ 259 LAWRENCE AVE.	08904 / 8	90,800 107,200 198,000		198,000			1	0.00 14,661.11 7,330.56
7	803 54	62X100 2SF .1423 AC	2	EPSHTEYN, ILYA & POLLACK, LEAH 253 LAWRENCE AVE HIGHLAND PARK, NJ 253 LAWRENCE AVE.	08904 / 8	92,800 106,300 199,100		199,100			1	0.00 16,951.37 8,475.69
8	803 55	70X100 2SF .1607 AC	2	YEE, YANGWEI & CHEN, HSUEH JANE 251 LAWRENCE AVE. HIGHLAND PARK, NJ 251 LAWRENCE AVE.	08904 / 8	100,800 69,500 170,300		170,300			1	0.00 14,499.34 7,249.67
9	803 56	50X100 2SSFG-COLONIAL .1148 AC	2	JONES, QUENTIN 247 LAWRENCE AVE HIGHLAND PARK, NJ 247 LAWRENCE AVE.	08904 / 8	80,800 75,100 155,900		155,900			1	0.00 13,273.33 6,636.67
10	803 57	60X100 2SF:COLONIAL .1377 AC	2	PENA, MICHELLE & ANTHONY 239 LAWRENCE AVE HIGHLAND PARK, NJ 239 LAWRENCE AVE.	08904 / 8	90,800 119,800 210,600		210,600			1	0.00 17,930.48 8,965.24
11	803 58	50X100 1.5SF-CAPE .1148 AC	2	BEAIRD,NICHOLAS L & JACKSON,REBECCA 233 LAWRENCE AVE HIGHLAND PARK, NJ 233 LAWRENCE AVE.	08904 / 8	80,800 72,400 153,200		153,200			1	0.00 13,043.45 6,521.73
12	803 59	55X100 2SF-COLN .1263 AC	2	ATWATER, WILLIAM & LAWSON, LAURA 231 LAWRENCE AVE HIGHLAND PARK, NJ 231 LAWRENCE AVE.	08904 / 8	85,800 72,700 158,500		158,500			1	0.00 13,494.69 6,747.35
13	803 60	55X100 2SF-COLN .1263 AC	2	WAITE, PAUL D & PEICHI T 227 LAWRENCE AVE HIGHLAND PARK, NJ 227 LAWRENCE AVE.	08904 / 8	85,800 74,200 160,000		160,000			1	0.00 13,622.40 6,811.20
14	803 61	55X100 1.5SF:COLONIAL .1263 AC	2	ST MARTIN,KEVIN&PAVLOSKAYA,MARIANNA 219 LAWRENCE AVE HIGHLAND PARK, NJ 219 LAWRENCE AVE.	08904 / 8	85,800 60,800 146,600		146,600			1	0.00 12,481.52 6,240.76
Page Totals				V1 250		1,278,200 1,190,700	0	2,468,900				Block: 803 Lot: 61

1	2	3	4	5	6	7	8	9	10	11		
Line	Block No Lot No. Qualification Account #	Land Dimensions Building Description Additional Lots Acreage	Prop Class	Owner's Name Address City State Property Location	Billing Code Zip Code Zoning/Tax Map Pg	Value	Exemptions Code Amount	Net Taxable Value	Deductions Code No Owners	Special Tax Codes	Num Units	Deduction Amt 2021 Tax 2022 1st
						Land Improvemnt Total						
1	803 62	56X100 2SSF:OLD STYLE .1286 AC	2	TAWIL, DAVID R & YEHUDITH E 215 LAWRENCE AVE HIGHLAND PARK, NJ 215 LAWRENCE AVE.	08904 / 8	87,800 147,200 235,000		235,000			1	0.00 18,552.01 9,276.01
2	803 63	50X100 2SF:COLONIAL .1148 AC	2	LEBERKNIGHT, ALAN S & QUYEN 209 LAWRENCE AVE HIGHLAND PARK, NJ 209 LAWRENCE AVE.	08904 / 8	80,800 91,600 172,400		172,400			1	0.00 14,678.14 7,339.07
3	803 64	50X100 2.5SF:OLD STYLE .1148 AC	2	BERLIN, LISA 207 LAWRENCE AVE HIGHLAND PARK, NJ 207 LAWRENCE AVE.	08904 / 8	80,800 71,100 151,900		151,900			1	0.00 12,932.77 6,466.39
4	901 10	50X150 1SF .1722 AC	2	CHIU, YEN-YEN & YUCAN 301 N 4TH AVE HIGHLAND PARK, NJ 301 NO. 4TH AVE.	08904 / 9	89,800 94,700 184,500		184,500			1	0.00 15,708.33 7,854.17
5	901 11	100 X 150 1SFG RANCH 12 .3444 AC	2	SLUSKY, SUSAN E G 309 NO. 4TH AVE. HIGHLAND PARK, NJ 309 NO. 4TH AVE.	08904 / 9	130,300 99,400 229,700		229,700			1	0.00 19,556.66 9,778.33
6	901 13	41X150 2SF-COLN .1412 AC	2	LIVINGSTON, JOSEPH & DENISE 311 NO. 4TH ST HIGHLAND PARK, NJ 311 NO. 4TH AVE.	08904 / 9	80,900 93,500 174,400		174,400			1	0.00 14,848.42 7,424.21
7	901 14	41X150 2SF-COLN .1412 AC	2	STAINES, GRAHAM L. & WRIGHT, CHARLOTT 321 NO. 4TH. AVE. HIGHLAND PARK, NJ 321 NO. 4TH AVE.	08904 / 9	80,900 76,200 157,100		157,100			1	0.00 13,375.49 6,687.75
8	901 15	41X150 2SF-COLONIAL .1412 AC	2	TRAVIS, NORMAN & BOWE, NORMA 323 NO. 4TH. AVE. HIGHLAND PARK, NJ 323 NO. 4TH AVE.	08904 / 9	80,900 97,800 178,700		178,700			1	0.00 15,214.52 7,607.26
9	901 16	50X150 2SF .1722 AC	2	MORITZ, DANIEL PRESTON & SAMARA YAEL 325 NO 4TH AVE HIGHLAND PARK, NJ 325 NO. 4TH AVE.	08904 / 9	89,800 59,300 149,100		149,100			1	0.00 12,694.37 6,347.19
10	901 17	75X150 RANCH 18 .2583 AC	2	KNEE, ROBERT & HELENE M. 331 NO. 4TH. AVE. HIGHLAND PARK, NJ 331 NO. 4TH AVE.	08904 / 9	93,800 140,400 234,200		234,200			1	0.00 19,939.79 9,969.90
11	901 19	100 X 150 2SF COLN 20 .3444 AC	2	BODNER, JUDITH 335 NO. 4TH. AVE. HIGHLAND PARK, NJ 335 NO. 4TH AVE	08904 / 9	130,300 122,200 252,500		252,500			1	0.00 21,497.85 10,748.93
12	901 21	100X150 2SBF-COLONIAL .3444 AC	2	FRIEDRICH, GUSTAV & TUROCK, BETTY 343 NO 4TH AVE HIGHLAND PARK, NJ 343 NO. 4TH AVE.	08904 / 9	145,300 158,300 303,600		303,600			3	0.00 25,848.50 12,924.25
13	901 22	37X150 2SF .1274 AC	2	DENISE ANNE NOLAN FAMILY TRUST 351 NORTH FOURTH AVE HIGHLAND PARK, NJ 351 NO. 4TH AVE.	08904 / 9	76,400 64,800 141,200		141,200			1	0.00 12,021.77 6,010.89
14	901 23	37X150 2SFG-COLN .1274 AC	2	IFRACH, AVI & KAPLAN, CHERYL 353 NO. 4TH. AVE. HIGHLAND PARK, NJ 353 NO. 4TH AVE.	08904 / 9	76,400 67,300 143,700		143,700			1	0.00 12,234.62 6,117.31
Page Totals						1,324,200 1,383,800	0	2,708,000				Block: 901 Lot: 23

1	2	3	4	5	6	7	8	9	10	11		
Line	Block No Lot No. Qualification Account #	Land Dimensions Building Description Additional Lots Acreage	Prop Class	Owner's Name Address City State Property Location	Billing Code Zip Code Zoning/Tax Map Pg	Value	Exemptions Code Amount	Net Taxable Value	Deductions Code No Owners	Special Tax Codes	Num Units	Deduction Amt 2021 Tax 2022 1st
						Land Improvemnt Total						
1	901 24	37X150 2SF .1274 AC	2	HPCK LLC 4A CEDAR BROOK DRIVE CRANBURY, NJ 355 NO. 4TH AVE.	08512 / 9	76,400 66,800 143,200		143,200			1	0.00 12,192.05 6,096.03
2	901 25	37X150 2SF-COLN .1274 AC	2	SENICK, JENNIFER A. 357 NO. 4TH. AVE. HIGHLAND PARK, NJ 357 NO. 4TH AVE.	08904 / 9	76,400 85,800 162,200		162,200			1	0.00 13,809.71 6,904.86
3	901 26	37X150 2SF .1274 AC	2	SCHWARTZ, JAY & MANDEL, ALEXANDRA 367 NO. 4TH. AVE. HIGHLAND PARK, NJ 367 NO. 4TH AVE.	08904 / 9	76,400 69,500 145,900		145,900			1	0.00 12,421.93 6,210.97
4	901 27	37X150 2SFG-COLN .1274 AC	2	WATERMAN, HARVEY & JUDITH M. 369 NO. 4TH. AVE. HIGHLAND PARK, NJ 369 NO. 4TH AVE.	08904 / 9	76,400 89,800 166,200		166,200			1	0.00 14,150.27 7,075.14
5	901 28	37X150 2SFG-COLN .1274 AC	2	ROCHA, RICARDO & LICHT, JOHN 371 NO 4TH AVE HIGHLAND PARK, NJ 371 NO. 4TH AVE.	08904 / 9	76,400 81,600 158,000		158,000			1	0.00 13,452.12 6,726.06
6	901 29	37X150 2SFG-COLN .1274 AC	2	KAMP, LOLA 405 NO. 4TH AVE HIGHLAND PARK, NJ 405 NO. 4TH AVE.	08904 / 9	76,400 66,100 142,500		142,500			1	0.00 12,132.45 6,066.23
7	901 30	61X150IRR 2SFG CONTEMP 31.02 .0000 AC	2	FELDMAN, MATTHEW & DIANE C W 409 NO. 4TH. AVE. HIGHLAND PARK, NJ 409 NO. 4TH AVE.	08904 / 9	89,400 168,000 257,400		257,400			1	0.00 21,915.04 10,957.52
8	901 31	75X145AVG 2SF-COLONIAL 31.01 .0000 AC	2	LANDAU, REFOEL A 430 LINCOLN AVE. HIGHLAND PARK, NJ 430 LINCOLN AVE.	08904 / 9	139,600 163,300 302,900		302,900			1	0.00 25,788.91 12,894.46
9	901 32	5.92 AC TRACK & FIELD 32.01,32.02 5.9200 AC	15A	BOARD OF EDUCATION-MIDDLE SCHOOL 435 MANSFIELD ST HIGHLAND PARK, NJ 330 WAYNE ST.	08904 / 9	484,800 3,000,000 3,484,800		*Exempt*			1	0.00 0.00 0.00
10	902 10	210X150-45X100 2SB 11 .7231 AC	15D	TRINITY METHODIST CHURCH 419 MONTGOMERY ST. HIGHLAND PARK, NJ 417-419 MONTGOMERY ST.	08904 / 9	275,900 1,002,300 1,278,200		*Exempt*			1	0.00 0.00 0.00
11	902 12	55X100 1SBF .1263 AC	2	KRUL, JACK & SONIA 27 BROOKFALL ROAD EDISON, NJ 401 MONTGOMERY ST	08817 / 9	85,800 84,100 169,900		169,900			1	0.00 14,465.29 7,232.65
12	902 13	50X100 1SBFG-RANCH .1148 AC	2	POLLAK, WILLIAM E & PHYLLIS 209 NORTH FOURTH AVE HIGHLAND PARK, NJ 209 NO. 4TH AVE.	08904 / 9	76,800 86,000 162,800		162,800			1	0.00 13,860.79 6,930.40
13	902 14	35X140:41X15 REARAVG 2SFG-2 FAM .1125 AC	2	SHIU, WAI KEUNG 211 NO. 4TH AVE. HIGHLAND PARK, NJ 211 NO. 4TH AVE.	08904 / 9	74,300 83,400 157,700		157,700			2	0.00 13,426.58 6,713.29
14	902 15	35X119: 2SFG-COLN-2FAM .0956 AC	2	PINIZZOTTO, ROSEMARIA 111 SO 1ST AVE. HIGHLAND PARK, NJ 213 NO. 4TH AVE.	08904 / 9	75,000 85,600 160,600		160,600			2	0.00 13,673.48 6,836.74
Page Totals						999,300 1,130,000	0	2,129,300				Block: 902 Lot: 15

1	2	3	4	5	6	7	8	9	10	11		
Line	Block No Lot No. Qualification Account #	Land Dimensions Building Description Additional Lots Acreage	Prop Class	Owner's Name Address City State Property Location	Billing Code Zip Code Zoning/Tax Map Pg	Value	Exemptions Code Amount	Net Taxable Value	Deductions Code No Owners	Special Tax Codes	Num Units	Deduction Amt 2021 Tax 2022 1st
						Land Improvemnt Total						
1	902 16	35X98 2SF-2 FAM .0787 AC	2	LARIVIERE, AIMEE 215 NO. 4TH AVE HIGHLAND PARK, NJ 215 NO. 4TH AVE.	08904 / 9	69,700 71,800 141,500		141,500			2	0.00 12,047.31 6,023.66
2	902 17	45X85 2SFG-2 FAM .0878 AC	2	CHEN, XIAO E 500 W. CHESTNUT AVE METUCHEN, NJ 217 NO. 4TH AVE.	08840 / 9	71,200 72,400 143,600		143,600			2	0.00 12,226.10 6,113.05
3	903 20	75X85IRR. 2SF-2FAM 20.01 .0000 AC	2	ZARRA, VICTORA & JAMES P.O. BOX 1425 HIGHLAND PARK, NJ 332 NO. 4TH AVE.	08904 / 9	92,900 79,800 172,700		172,700			2	0.00 14,703.68 7,351.84
4	903 21	40X85 40X117 2SF-2FAM 22 .0927 AC	2	RICHMAN, PETER & DEBORAH 336 NO. 4TH. AVE. HIGHLAND PARK, NJ 336 NO. 4TH AVE.	08904 / 9	110,800 107,900 218,700		218,700			3	0.00 18,620.12 9,310.06
5	903 23	40X117 2SF .1074 AC	2	ROZEN, CHAYA ETEL & JEFFREY JOSEPH 338 NO. 4TH AVE HIGHLAND PARK, NJ 338 NO. 4TH AVE.	08904 / 9	75,000 120,200 195,200		195,200			1	0.00 16,619.33 8,309.67
6	903 24	40X117 2SF .1074 AC	2	DISTEFANO, THOMAS P 340 NO. 4TH AVE HIGHLAND PARK, NJ 340 NO. 4TH AVE.	08904 / 9	75,000 63,900 138,900		138,900			1	0.00 11,575.95 5,787.98
7	903 25	40X117 2SF:OLD STYLE .1074 AC	2	MITNICK, CARRIE L 346 NO. 4TH AVE. HIGHLAND PARK, NJ 346 NO. 4TH AVE.	08904 / 9	75,000 66,200 141,200		141,200			1	0.00 12,021.77 6,010.89
8	903 26	50X117 2SF .1343 AC	2	LEVIN, DORON & BRICKMAN, RACHAEL S 350 NO. 4TH AVE. HIGHLAND PARK, NJ 350 NO. 4TH AVE.	08904 / 9	85,600 84,000 169,600		169,600			1	0.00 14,439.74 7,219.87
9	903 27	40X117 2SFG-COLN .1074 AC	2	FRIED, MICHAEL & JENNIFER 354 NO. 4TH. AVE. HIGHLAND PARK, NJ 354 NO. 4TH AVE.	08904 / 9	75,000 68,300 143,300		143,300			1	0.00 12,200.56 6,100.28
10	903 28	50X117 2SFG-COLN .1343 AC	2	TAUBENBLATT, PIERRE & CLAIRE 358 NO. 4TH. AVE. HIGHLAND PARK, NJ 358 NO. 4TH AVE.	08904 / 9	85,600 72,000 157,600		157,600			1	0.00 13,418.06 6,709.03
11	903 29	50X117 2SFG-COLN .1343 AC	2	SCHUSTER, BENJAMIN S & GORDON, ALIZA 362 N 4TH AVE HIGHLAND PARK, NJ 362 NO. 4TH AVE.	08904 / 9	85,600 83,300 168,900		168,900			1	0.00 14,380.15 7,190.08
12	903 30.01	50X117 2SB-COLN .1343 AC	2	RICHARD, E HOWARD-TRUSTEE 366 N 4TH AVE HIGHLAND PARK, NJ 366 NO. 4TH AVE	08904 / 9	75,900 124,400 200,300		200,300			1	0.00 17,053.54 8,526.77
13	903 31	50X117-150X104 2SB-COLN .1343 AC	2	CHUDNICK, STEVEN G-TRUSTEE 213 FELTON AVE HIGHLAND PARK, NJ 422 LINCOLN AVE	08904 / 9	78,400 118,900 197,300		197,300			1	0.00 16,798.12 8,399.06
14	903 32	110 X 100 1SF-RANCH 33 .2525 AC	2	FALK, RICHARD & RENA 420 LINCOLN AVE. HIGHLAND PARK, NJ 420 LINCOLN AVE.	08904 / 9	127,500 126,800 254,300		254,300			1	0.00 21,651.10 10,825.55
Page Totals						1,183,200 1,259,900	0	2,443,100				Block: 903 Lot: 32

1	2	3	4	5	6	7	8	9	10	11		
Line	Block No Lot No. Qualification Account #	Land Dimensions Building Description Additional Lots Acreage	Prop Class	Owner's Name Address City State Property Location	Billing Code Zip Code Zoning/Tax Map Pg	Value	Exemptions Code Amount	Net Taxable Value	Deductions Code No Owners	Special Tax Codes	Num Units	Deduction Amt 2021 Tax 2022 1st
						Land Improvemnt Total						
1	903 34	100X100 2SF-COLONIAL 35 .2296 AC	2	GARTENBERG, JOAN & MARC 402 LINCOLN AVE. HIGHLAND PARK, NJ 402 LINCOLN AVE.	08904 / 9	130,800 93,200 224,000		224,000			1	0.00 19,071.36 9,535.68
2	903 36	60X171 2SF- BI LEVEL .2355 AC	2	ALBIN, SUSAN, JULIAR, MICHAEL 355 MADISON AVE. HIGHLAND PARK, NJ 355 MADISON AVE.	08904 / 9	109,800 85,300 195,100		195,100			1	0.00 16,610.81 8,305.41
3	903 37	75X140 AV. 1.5SF-CAPE .2410 AC	2	MITNICK, STUART & JOAN 353 MADISON AVE. HIGHLAND PARK, NJ 353 MADISON AVE.	08904 / 9	121,600 89,100 210,700		210,700			1	0.00 17,939.00 8,969.50
4	903 38	58X38-82X96 15FG-RANCH- 39 .0506 AC	2	JAKUBOVIC, A & S 345 MADISON AVE. HIGHLAND PARK, NJ 345 MADISON AVE.	08904 / 9	141,100 121,600 262,700		262,700			1	0.00 22,366.28 11,183.14
5	904 1	85X53 TRI. BORO LAND 1.01 .1034 AC	15C	BOROUGH OF HIGHLAND PARK 221 SO. 5TH. AVE. HIGHLAND PARK, NJ MADISON & NO. 4TH AVE	08904 / 29	48,600 0 48,600		*Exempt*			1	0.00 0.00 0.00
6	1001 2	50X100 2SF .1148 AC	2	LEITER, DENA & GORDON, BARBARA IRIS 154 NO. 6TH. AVE. HIGHLAND PARK, NJ 154 NO. 6TH AVE.	08904 / 10	69,200 91,000 160,200		160,200			1	0.00 13,639.43 6,819.72
7	1001 3	50X100 2SF-COLN .1148 AC	2	BECK, JOZSEF & MARIA 150 NO. 6TH. AVE. HIGHLAND PARK, NJ 150 NO. 6TH AVE.	08904 / 10	69,200 72,200 141,400		141,400			1	0.00 12,038.80 6,019.40
8	1001 9	50X100 2SFG-COLONIAL 10 .1148 AC	2	SHOSTACK, HANNAH 146 NO. 6TH. AVE. HIGHLAND PARK, NJ 146 NO. 6TH AVE.	08904 / 10	69,200 63,500 132,700		132,700			1	0.00 11,298.08 5,649.04
9	1001 11	50 X 100 2SF .1148 AC	2	TYLER, DAVID & COLEEN 142 NO. 6TH. AVE. HIGHLAND PARK, NJ 142 NO. 6TH AVE.	08904 / 10	69,200 79,000 148,200		148,200			1	0.00 12,617.75 6,308.88
10	1001 13	50 X 100 1.5SF 14 .1148 AC	2	EVANS, JOHN ANDREW & JENNIFER MARIE 138 NO. 6TH. AVE. HIGHLAND PARK, NJ 138 NO. 6TH AVE.	08904 / 10	69,200 70,600 139,800		139,800			1	0.00 11,902.57 5,951.29
11	1001 15	50 X 100 2SF-COLN 16 .1148 AC	15D	CONGREGATION OHR TORAH INC 48 EDGE MOUNT RD EDISON, NJ 134 NO. 6TH AVE.	08817 / 10	69,200 119,900 189,100		*Exempt*			1	0.00 0.00 0.00
12	1001 17	75X100 1.5SF 18,19 .1722 AC	2	RICEMAN, DAVID & ARNEY, SUSANNE 130 NO. 6TH. AVE. HIGHLAND PARK, NJ 130 NO. 6TH AVE.	08904 / 10	83,600 73,900 157,500		157,500			1	0.00 13,409.55 6,704.78
13	1001 20	75 X 100 2SF-COLN 21,22 .1722 AC	2	NOLAN, JOHN & TOWNSEND, CAMILLA 122 NO. 6TH. AVE. HIGHLAND PARK, NJ 122 NO. 6TH AVE.	08904 / 10	83,600 68,000 151,600		151,600			1	0.00 12,907.22 6,453.61
14	1001 23	62X100 2SFG-COLN 24 .1423 AC	2	DIENER, MICHAEL B. & BENNETT, L.J. 118 NO. 6TH. AVE. HIGHLAND PARK, NJ 118 NO. 6TH AVE.	08904 / 10	76,700 110,600 187,300		187,300			1	0.00 15,946.72 7,973.36
Page Totals						1,093,200 1,018,000	0	2,111,200				Block: 1001 Lot: 23

1	2	3	4	5	6	7	8	9	10	11		
Line	Block No Lot No. Qualification Account #	Land Dimensions Building Description Additional Lots Acreage	Prop Class	Owner's Name Address City State Property Location	Billing Code Zip Code Zoning/Tax Map Pg	Value	Exemptions Code Amount	Net Taxable Value	Deductions Code No Owners	Special Tax Codes	Num Units	Deduction Amt 2021 Tax 2022 1st
						Land Improvemnt Total						
1	1001 25	62X100 2SF .1423 AC	2	PATEL, SITAL 110 NO 6TH AVE. HIGHLAND PARK, NJ 110 NO. 6TH AVE.	08904 / 10	76,700 70,200 146,900		146,900			1	0.00 12,507.07 6,253.54
2	1001 27	65 X 100 2SF 28 .1492 AC	2	KORNFELD, MARION 106 NO. 6TH. AVE. HIGHLAND PARK, NJ 106 NO. 6TH AVE.	08904 / 10	77,800 71,200 149,000		149,000			1	0.00 12,685.86 6,342.93
3	1001 29	60X125 IRR 2SF 30 .0000 AC	2	WALLING,CYNTHIA 102 NO. 6TH. AVE. HIGHLAND PARK, NJ 102 NO. 6TH AVE.	08904 / 10	88,000 72,500 160,500		160,500			1	0.00 13,664.97 6,832.49
4	1001 31	37.5X75 2SF .0646 AC	2	GREENE, KATHRYN L & OTTER, GABRIELA 101 5TH AVE. HIGHLAND PARK, NJ 101 NO. 5TH AVE.	08904 / 10	56,100 55,700 111,800		111,800			1	0.00 9,518.65 4,759.33
5	1001 32	37X75 2SF-COLN .0637 AC	2	MULVIHILL, MARC 103 NO. 5TH AVE. HIGHLAND PARK, NJ 103 NO. 5TH AVE.	08904 / 10	56,100 73,300 129,400		129,400			1	0.00 11,017.12 5,508.56
6	1001 34	50X100 2SF:OLD STYLE .1148 AC	2	CHHOWALLA,MANISH&WEEDALL,JACQUELINE 41 OWLSTONE RD CAMBRIDGE CB3 9JH, UK 107 NO. 5TH AVE.	00000 / 10	69,200 66,000 135,200		135,200			1	0.00 11,510.93 5,755.47
7	1001 35	50X100 2SFG-COLN .1148 AC	2	GERSON,JUDITH 109 NO. 5TH. AVE. HIGHLAND PARK, NJ 109 NO. 5TH AVE.	08904 / 10	69,200 63,000 132,200		132,200			1	0.00 11,255.51 5,627.76
8	1001 36	50X100 2SF-COLONIAL .1148 AC	2	DIGAETANO, ALAN 115 NO 5TH AVE HIGHLAND PARK, NJ 115 NO. 5TH AVE.	08904 / 10	69,200 62,800 132,000		132,000			1	0.00 11,238.48 5,619.24
9	1001 37	50X100 2SF 38 .1148 AC	2	PELOFSKY, ERIC & JODDIE JAKUBOWICZ 119 NO. 5TH. AVE. HIGHLAND PARK, NJ 119 NO. 5TH AVE.	08904 / 10	69,200 77,400 146,600		146,600			1	0.00 12,481.52 6,240.76
10	1001 39	50X100 2SF .1148 AC	2	COOPER, ALEXANDRA DANIELLE 123 NO 5TH AVE HIGHLAND PARK NJ 123 NO. 5TH AVE	08904 / 10	69,200 68,200 137,400		137,400			1	0.00 11,698.24 5,849.12
11	1001 40	50X100 1.5SSF .1148 AC	2	KOLVA, JUDY 127 NO. 5TH AVE. HIGHLAND PARK, NJ 127 NO. 5TH AVE.	08904 / 10	69,200 104,900 174,100		174,100			1	0.00 14,822.87 7,411.44
12	1001 41	50 X 100 2SS:OLD STYLE 42 .1148 AC	2	LEIFER, TZVI & SARA 131 NORTH FIFTH ST HIGHLAND PARK, NJ 131 NO. 5TH AVE.	08904 / 10	69,200 74,400 143,600		143,600			1	0.00 12,226.10 6,113.05
13	1001 43	50X100 1.5SF .1148 AC	2	HALEY, ANNA 135 NO 5TH AVE HIGHLAND PARK, NJ 135 NO. 5TH AVE.	08904 / 10	69,200 65,100 134,300		134,300			1	0.00 11,434.30 5,717.15
14	1001 44	50 X 100 2SFG COLN 45 .1148 AC	2	ELIAS,MAURICE & ELLEN 139 NO. 5TH. AVE. HIGHLAND PARK, NJ 139 NO. 5TH AVE.	08904 / 10	69,200 68,800 138,000		138,000			1	0.00 11,749.32 5,874.66
Page Totals						977,500 993,500	0	1,971,000				Block: 1001 Lot: 44

1	2	3	4	5	6	7	8	9	10	11		
Line	Block No Lot No. Qualification Account #	Land Dimensions Building Description Additional Lots Acreage	Prop Class	Owner's Name Address City State Property Location	Billing Code Zip Code Zoning/Tax Map Pg	Value	Exemptions Code Amount	Net Taxable Value	Deductions Code No Owners	Special Tax Codes	Num Units	Deduction Amt 2021 Tax 2022 1st
						Land Improvemnt Total						
1	1001 46	50X100 1.5SSF 47 .1148 AC	2	MINTZ, IRA & TINA 143 NO. 5TH. AVE. HIGHLAND PARK, NJ 143 NO. 5TH AVE.	08904 / 10	69,200 78,100 147,300		147,300			1	0.00 12,541.12 6,270.56
2	1001 49	62.5X100 2SBFG-COLN .1435 AC	2	EISEDORFER, STEPHEN M & JUDITH A 149 NO. 5TH. AVE. HIGHLAND PARK, NJ 149 NO. 5TH AVE.	08904 / 10	76,700 71,300 148,000		148,000			1	0.00 12,600.72 6,300.36
3	1001 50	62.5X100 1SBF-RANCH .1435 AC	2	TAN, QINGWEN 151 N 5TH AVE HIGHLAND PARK, NJ 151 NO. 5TH AVE	08904 / 10	76,700 90,800 167,500		167,500			1	0.00 14,260.95 7,130.48
4	1002 18	12.66 AC 2SB-HIGH SCHOOL 12.6600 AC	15A	H.P.H.M.S. C/O BOARD OF ED 435 MANSFIELD ST. HIGHLAND PARK, NJ NO. 5TH & WAYNE ST	08904 / 10	2,300,500 7,332,800 9,633,300		*Exempt*			1	0.00 0.00 0.00
5	1002 19	63X161 AV. 2SFG-COLN .2329 AC	2	AMBROCH, ARTHUR & ANN FLOWERS H/W 106 NO. 5TH. AVE. HIGHLAND PARK, NJ 106 NO. 5TH AVE.	08904 / 10	72,900 60,500 133,400		133,400			1	0.00 11,357.68 5,678.84
6	1002 20	42X161 AV. 2SF-COLN .1552 AC	2	KUBEY, ROBERT W. & BARBARA 110 NO. 5TH. AVE. HIGHLAND PARK, NJ 110 NO. 5TH AVE.	08904 / 10	80,800 63,000 143,800		143,800			1	0.00 12,243.13 6,121.57
7	1002 21	47X150 AV. 2SF-COLONIAL .1618 AC	2	BURTON, JULIAN & RICHMAN, TAMARA 114 N 5TH AVE HIGHLAND PARK, NJ 114 NO. 5TH AVE.	08904 / 10	75,800 97,500 173,300		173,300			1	0.00 14,754.76 7,377.38
8	1002 22	44X140 AV 2SF-COLN. .1414 AC	2	KUCHINSKY, STEVEN L. & JOY D. 116 NO. 5TH. AVE. HIGHLAND PARK, NJ 116 NO. 5TH AVE.	08904 / 10	75,000 53,300 128,300		128,300			1	0.00 10,923.46 5,461.73
9	1002 23	48X135 2SF .1488 AC	2	GELFAND, ISRAEL & TANIA 118 NO. 5TH. AVE. HIGHLAND PARK, NJ 118 NO. 5TH AVE	08904 / 10	79,000 72,500 151,500		151,500			1	0.00 12,898.71 6,449.36
10	1002 24	48X130 AV. 1.5SF .1433 AC	2	STRYKER, DONALD V & DIANE GRUENBERG 1 CARSON ROAD PRINCETON NJ 120 NO. 5TH AVE.	08540-2207 / 10	72,200 46,400 118,600		118,600			1	0.00 10,097.60 5,048.80
11	1002 25	100X118 AV. 1SBF .2709 AC	2	BUSCH, MALCOLM R. & BARBARA T. 142 NO. 5TH. AVE. HIGHLAND PARK, NJ 142 NO. 5TH AVE.	08904 / 10	103,800 118,100 221,900		221,900			1	0.00 18,892.57 9,446.29
12	1002 26	100X104 AV. 2SF-ADDITION 96 .2388 AC	2	LOCKSPEISER, ALLAN L. & HELENE F. 144 NO. 5TH. AVE. HIGHLAND PARK, NJ 144 NO. 5TH AVE.	08904 / 10	98,000 118,000 216,000		216,000			1	0.00 18,390.24 9,195.12
13	1002 27	105X92 AV 2SFG-COLN06 .2218 AC	2	ORANI, AVIV & RUBINSTEIN, ADRIENNE 292 NO. 5TH. AVE. HIGHLAND PARK, NJ 292 NO. 5TH AVE.	08904 / 10	96,800 149,700 246,500		246,500			1	0.00 20,987.01 10,493.51
14	1002 28	94X84 26X84 TRI 2SFG-COLONIAL .1157 AC	2	STALLER, LEONARD & JANICE 296 NO. 5TH. AVE. HIGHLAND PARK, NJ 296 NO. 5TH AVE	08904 / 10	81,700 133,800 215,500		215,500			1	0.00 18,347.67 9,173.84
Page Totals						1,058,600 1,153,000	0	2,211,600				Block: 1002 Lot: 28

1	2	3	4	5	6	7	8	9	10	11		
Line	Block No Lot No. Qualification Account #	Land Dimensions Building Description Additional Lots Acreage	Prop Class	Owner's Name Address City State Property Location	Billing Code Zip Code Zoning/Tax Map Pg	Value	Exemptions Code Amount	Net Taxable Value	Deductions Code No Owners	Special Tax Codes	Num Units	Deduction Amt 2021 Tax 2022 1st
						Land Improvemnt Total						
1	1101 2	60X200 1SBF .2755 AC	2	BESNER, EMANUEL & YEMIMA 208 NO. 8TH. AVE. HIGHLAND PARK, NJ 208 NO. 8TH AVE.	08904 / 11	95,200 106,600 201,800		201,800			1	0.00 17,181.25 8,590.63
2	1101 3	126X200 2SSF-COLONIAL .5785 AC	2	KURTZ, ELIE & ELANA 210 NORTH 8TH AVE HIGHLAND PARK, NJ 210 NO. 8TH AVE	08904 / 11	85,900 137,700 223,600		223,600			1	0.00 19,037.30 9,518.65
3	1101 4	228X85:HOUSE&OFFICE 1.5SFG .4449 AC	2	SHERMAN, ALEXANDER & MARYIA 611 SO. PARK AVE HIGHLAND PARK, NJ 611 SO. PARK AVE.	08904 / 11	145,200 198,700 343,900		343,900			2	0.00 26,972.35 13,486.18
4	1101 5	159X31 LAND -FL AREA .1132 AC	1	KAPLAN, GARY & STACY ANN 8 HAMLIN RD EDISON, NJ SO. PARK AVE.	08817 / 11	10,100 0 10,100		10,100			1	0.00 859.91 429.96
5	1101 6	132X22 FLOOD AREA .0667 AC	1	SCHANLER, RICHARD & MARY 299 NO. 5TH AVE EDISON, NJ SO. PARK AVE.	08817 / 11	9,500 0 9,500		9,500			1	0.00 808.83 404.42
6	1102 40	30X184 AVG LAND-TOPO PROBL .1267 AC	1	ROSENFELD, JANE S 221 NO. 8TH. AVE. EDISON, NJ SO. PARK AVE.	08817 / 11	15,000 0 15,000		15,000			1	0.00 1,277.10 638.55
7	1102 41	100X107 2SBF .2456 AC	2	BERNSTEIN, BERNICE A-TRUSTEE 901 SO. PARK AVE HIGHLAND PARK, NJ 901 SO. PARK AVE.	08904 / 11	101,900 165,600 267,500		267,500			1	0.00 22,524.95 11,262.48
8	1102 42	100X106 2SFG- .2433 AC	2	PILCH, DANIEL & SHIRA 909 SO. PARK AVE. HIGHLAND PARK NJ 909 SO. PARK AVE.	08904 / 11	99,900 100,400 200,300		200,300			1	0.00 17,053.54 8,526.77
9	1102 43	100X93 2SBF:COLN .2135 AC	2	FEDER, MARC & MELISSA 917 SO. PARK AVE. HIGHLAND PARK, NJ 917 SO. PARK AVE.	08904 / 11	94,100 165,100 259,200		259,200			1	0.00 22,068.29 11,034.15
10	1102 44	100X93 2SF-CONTEMP. .2135 AC	2	GUTTENPLAN, EDWARD & BONNIE 1001 SO. PARK. AVE. HIGHLAND PARK, NJ 1001 SO. PARK AVE.	08904 / 11	88,900 178,800 267,700		267,700			1	0.00 22,791.98 11,395.99
11	1102 45	100X122 1SF .2801 AC	2	SAFRAN, JEREMY & LAURA 1009 SO. PARK AVENUE HIGHLAND PARK, NJ 1009 SO. PARK AVE.	08904 / 11	103,800 90,800 194,600		194,600			1	0.00 16,568.24 8,284.12
12	1102 46	55X115,46X112,44X47 1SFG-RANCH 47 .1452 AC	2	FRUMKIN, SETH P & ROCHELLE 1015 SO PARK AVE HIGHLAND PARK, NJ 1015 SO. PARK AVE	08904 / 11	83,900 117,200 201,100		201,100			1	0.00 17,121.65 8,560.83
13	1102 49	75X39 BORO LAND .0671 AC	15C	BOROUGH OF HIGHLAND PARK 221 SO. 5TH. AVE. HIGHLAND PARK, NJ NO. 11TH AVE.	08904 / 12	8,600 0 8,600		*Exempt*			1	0.00 0.00 0.00
14	1102 54	50X23 REAR .0264 AC	15C	BOROUGH OF HIGHLAND PARK 221 SO. 5TH. AVE. HIGHLAND PARK, NJ NO. 11TH AVE.	08904 / 12	4,000 0 4,000		*Exempt*			1	0.00 0.00 0.00
Page Totals						933,400 1,260,900	0	2,194,300				Block: 1102 Lot: 54

1	2	3	4	5	6	7	8	9	10	11		
Line	Block No Lot No. Qualification Account #	Land Dimensions Building Description Additional Lots Acreage	Prop Class	Owner's Name Address City State Property Location	Billing Code Zip Code Zoning/Tax Map Pg	Value	Exemptions Code Amount	Net Taxable Value	Deductions Code No Owners	Special Tax Codes	Num Units	Deduction Amt 2021 Tax 2022 1st
						Land Improvemnt Total						
1	1102 59	100X5 AV. .0000 AC	1	ABRAMOWITZ, DAVID & RUTH 116 NO. 11TH. AVE. HIGHLAND PARK, NJ NO. 11TH AVE.	08904 / 12	800 0 800		800			1	0.00 68.11 34.06
2	1102 60	5X94 TRI. IRR SHAPE .0108 AC	1	YOCHUM, PETER JR. 725 AUSABLE DRIVE JAY, NEW YORK NO. 11TH AVE.	12941 / 12	500 0 500		500			1	0.00 42.57 21.29
3	1103 3	100X122 2SF-COLONIAL .2801 AC	2	MALITZKY, SARIEL & SUSAN 612 S PARK AVE HIGHLAND PARK, NJ 612 SO. PARK AVE	08904 / 11	88,000 102,400 190,400		190,400			1	0.00 16,210.66 8,105.33
4	1103 4	49X100-9X78 2SF-COLONIAL .1125 AC	2	SIEGEL, JONATHAN & ALYSSA 146 NO. 7TH. AVE. HIGHLAND PARK, NJ 146 NO. 7TH AVE	08904 / 11	72,300 77,400 149,700		149,700			1	0.00 12,745.46 6,372.73
5	1103 6	50X100 2SFG-COLN 7 .1148 AC	2	NOVICK, ALAN & KAREN H. 140 NO. 7TH. AVE. HIGHLAND PARK, NJ 140 NO. 7TH AVE	08904 / 11	69,200 119,000 188,200		188,200			1	0.00 16,023.35 8,011.68
6	1103 8	50 X 100 2SF-COLONIAL 9 .1148 AC	2	SCHEMENT, J R & KRANICH, N C-TRUSTEES 136 N SEVENTH AVE HIGHLAND PARK, NJ 136 NO. 7TH AVE.	08904 / 11	69,200 88,300 157,500		157,500			1	0.00 13,409.55 6,704.78
7	1103 10	50 X 100 2SF 11 .1148 AC	2	JEREMIE-BRINK, NATHAN P & GIHANE E 132 NO 7TH AVE HIGHLAND PARK, NJ 132 NO. 7TH AVE	08904 / 11	69,200 86,200 155,400		155,400			1	0.00 13,230.76 6,615.38
8	1103 12	50 X 100 2SF 13 .1148 AC	2	JACOBOWITZ, ALLEN & SANDRA 128 NO. 7TH. AVE. HIGHLAND PARK, NJ 128 NO. 7TH AVE	08904 / 11	69,200 64,000 133,200		133,200			1	0.00 11,340.65 5,670.33
9	1103 14	50 X 100 2SFG-COLN 15 .1148 AC	2	DAIPHA, PHAEDRA 126 NO. 7TH AVE HIGHLAND PARK, NJ 126 NO. 7TH AVE	08904 / 11	69,200 75,400 144,600		144,600			1	0.00 12,311.24 6,155.62
10	1103 16	50X100 2SSF .1148 AC	2	SACHTER, ELI & LEA 458 HARMONY WAY MONROE TWP, NJ 118 NO. 7TH AVE	08831 / 11	69,200 71,600 140,800		140,800			1	0.00 11,987.71 5,993.86
11	1103 17	50X100 2SF:OLD STYLE .1148 AC	2	PARADISO, KENNETH & ROBINSON, DAPHNE 114 NO 7TH AVE HIGHLAND PARK, NJ 114 NO. 7TH AVE	08904 / 11	69,200 71,400 140,600		140,600			1	0.00 11,970.68 5,985.34
12	1103 18	50X100 2SFG-COLN .1148 AC	2	KENYON, SANDRA J 112 NO SEVENTH AVE HIGHLAND PARK, NJ 112 NO. 7TH AVE.	08904 / 11	69,200 73,000 142,200		142,200			1	0.00 12,106.91 6,053.46
13	1103 19	50X100 2SF .1148 AC	2	DUCCA, WILLIAM JR. & ANN MARIE 110 NO. 7TH. AVE. HIGHLAND PARK, NJ 110 NO. 7TH AVE	08904 / 11	69,200 71,200 140,400		140,400			1	0.00 11,953.66 5,976.83
14	1103 20	50X100 2SF .1148 AC	2	MERL, JONATHAN 614 ABBOTT ST HIGHLAND PARK, NJ 614 ABBOTT ST.	08904 / 11	69,200 92,800 162,000		162,000			1	0.00 13,792.68 6,896.34
Page Totals						853,600 992,700	0	1,846,300				Block: 1103 Lot: 20

1	2	3	4	5	6	7	8	9	10	11		
Line	Block No Lot No. Qualification Account #	Land Dimensions Building Description Additional Lots Acreage	Prop Class	Owner's Name Address City State Property Location	Billing Code Zip Code Zoning/Tax Map Pg	Value	Exemptions Code Amount	Net Taxable Value	Deductions Code No Owners	Special Tax Codes	Num Units	Deduction Amt 2021 Tax 2022 1st
						Land Improvemnt Total						
1	1103 21	50X100 1.5SF .1148 AC	2	KORBMAN, JEFFREY L. & DANA B. 610 ABBOTT ST. HIGHLAND PARK, NJ 610 ABBOTT ST.	08904 / 11	69,200 76,600 145,800		145,800			1	0.00 12,413.41 6,206.71
2	1103 22	50X100 2SF-COLN .1148 AC	2	POSTELNIK,JASON & ESTELLE,REBECCA 606 ABBOTT ST HIGHLAND PARK, NJ 606 ABBOTT ST.	08904 / 11	69,200 64,400 133,600		133,600			1	0.00 11,374.70 5,687.35
3	1103 23	50X100 1SG-CAPE .1148 AC	2	NIEDERMAN, MORRIS & ROSE 602 ABBOTT ST. HIGHLAND PARK NJ 602 ABBOTT ST.	08904 / 11	69,200 86,700 155,900		155,900			1	0.00 13,273.33 6,636.67
4	1103 24	62X100 1.5SF .1423 AC	2	SPERO, YOSEF & NECHAMA 109 NO 6TH AVE HIGHLAND PARK, NJ 109 NO. 6TH AVE	08904 / 11	76,700 113,800 190,500		190,500			1	0.00 16,219.17 8,109.59
5	1103 25	62 X 100 2SFG-COLONIAL 26 .1423 AC	2	KATZENSTEIN, DAVID M & CHAYA 115 NO. 6TH. AVE. HIGHLAND PARK, NJ 115 NO. 6TH AVE.	08904 / 11	76,700 95,400 172,100		172,100			1	0.00 14,652.59 7,326.30
6	1103 27	62X100 2SFG COLONIAL 28,44 .1423 AC	2	KOPP, ROBERT III & ANELLO, FARRIN R 123 N 6TH AVE HIGHLAND PARK, NJ 123 NO. 6TH AVE.	08904 / 11	92,100 143,400 235,500		235,500			1	0.00 20,050.47 10,025.24
7	1103 30	62 X 100 2SF-COLONIAL 31,45 .1423 AC	2	SURMONT, ELISABETH&GERSTMANN,ELENA 127 NO. 6TH AVE. HIGHLAND PARK, NJ 127 NO. 6TH AVE.	08904 / 11	76,700 84,300 161,000		161,000			1	0.00 13,707.54 6,853.77
8	1103 32	50X100 2SF-COLN 33 .1148 AC	2	SHIFFMAN, MARCIA-TRUSTEE 131 NO. 6TH AVE. HIGHLAND PARK, NJ 131 NO. 6TH AVE.	08904 / 11	69,200 94,600 163,800		163,800			1	0.00 13,945.93 6,972.97
9	1103 34	50 X 100 2SF-COLONIAL 35 .1148 AC	2	BARTOLOTTA, SALVATORE 135 NO 6TH AVE HIGHLAND PARK, NJ 135 NO. 6TH AVE	08904 / 11	69,200 60,400 129,600		129,600			1	0.00 11,034.14 5,517.07
10	1103 36	100X100 1.5SFG CAPE 37,38,39 .2296 AC	2	WEISS, ELIEZER & ARIELA 139 N SIXTH AVE HIGHLAND PARK, NJ 139 NO. 6TH AVE	08904 / 11	91,900 160,100 252,000		252,000			1	0.00 21,455.28 10,727.64
11	1103 40	50 X 100 2SF 41 .1148 AC	2	NELSON, BRYAN T & RICO, JOHANA ROZO 147 NORTH SIXTH AVE HIGHLAND PARK, NJ 147 NO. 6TH AVE.	08904 / 11	69,200 59,100 128,300		128,300			1	0.00 10,923.46 5,461.73
12	1103 42	50X100 2SF-COLONIAL .1148 AC	2	SHERRELL, ROBERT & JUDY S. 151 NO. 6TH. AVE. HIGHLAND PARK, NJ 151 NO. 6TH AVE	08904 / 11	69,200 73,000 142,200		142,200			1	0.00 12,106.91 6,053.46
13	1103 43	50X100 2SFG .1148 AC	2	OKNIN, NAOR 155 N SIXTH AVE HIGHLAND PARK, NJ 155 NO. 6TH AVE.	08904 / 11	69,200 80,300 149,500		149,500			1	0.00 12,728.43 6,364.22
14	1104 5	50X100 2SFG .1148 AC	2	BIRNBAUM, MITCHELL & MENUCHA 149 NO. 7TH AVE HIGHLAND PARK, NJ 149 NO. 7TH AVE	08904 / 11	73,600 105,300 178,900		178,900			1	0.00 15,231.55 7,615.78
Page Totals						1,041,300 1,297,400	0	2,338,700				Block: 1104 Lot: 5

1	2	3	4	5	6	7	8	9	10	11		
Line	Block No Lot No. Qualification Account #	Land Dimensions Building Description Additional Lots Acreage	Prop Class	Owner's Name Address City State Property Location	Billing Code Zip Code Zoning/Tax Map Pg	Value	Exemptions Code Amount	Net Taxable Value	Deductions Code No Owners	Special Tax Codes	Num Units	Deduction Amt 2021 Tax 2022 1st
						Land Improvemnt Total						
1	1104 6	50X100 1.5SFG-CAPE .1148 AC	2	BINSTEIN, JACOB & GABRIELLE 151 NO. 7TH AVE HIGHLAND PARK, NJ 151 NO. 7TH AVE.	08904 / 11	69,200 70,600 139,800		139,800			1	0.00 11,204.42 5,602.21
2	1104 7	75X100 1.5SF:COLONIAL .1722 AC	2	GLINN, LOUIS & SHARON 162 NO. 8TH AVE HIGHLAND PARK, NJ 162 NO. 8TH AVE.	08904 / 11	83,600 136,200 219,800		219,800			1	0.00 18,713.77 9,356.89
3	1104 8	75 X 100 2SBFG-COLN 9,10 .1722 AC	2	PARELIUS, ANN P. 146 NO. 8TH. AVE. HIGHLAND PARK, NJ 146 NO. 8TH AVE.	08904 / 11	83,600 85,800 169,400		169,400			1	0.00 14,422.72 7,211.36
4	1104 11	75 X 100 2SB 12,13 .1722 AC	2	BLEIER, CHAYA 136 NO. 8TH AVE. HIGHLAND PARK, NJ 136 NO. 8TH AVE.	08904 / 11	83,600 99,900 183,500		183,500			1	0.00 15,623.19 7,811.60
5	1104 14	75 X 100 2SBF 15,16 .1722 AC	2	KATZ, BARRY & ROSA 132 NO. 8TH. AVE. HIGHLAND PARK, NJ 132 NO. 8TH AVE.	08904 / 11	83,600 116,900 200,500		200,500			1	0.00 17,070.57 8,535.29
6	1104 17	75X100 2SF-COLONIAL 18,19 .1722 AC	2	WOLF, BARRY & SUSAN 128 NO. 8TH AVE. HIGHLAND PARK, NJ 128 NO. 8TH AVE.	08904 / 11	83,600 129,900 213,500		213,500			1	0.00 18,177.39 9,088.70
7	1104 20	75X100 2SBF-COLN 21,22 .1722 AC	2	BENSON, ILANA B. 122 NO. 8TH. AVE. HIGHLAND PARK, NJ 122 NO. 8TH AVE.	08904 / 11	83,600 127,900 211,500		211,500			1	0.00 18,007.11 9,003.56
8	1104 23	75X100 2SB-COLN 24,25 .1722 AC	2	TURANSKY, MARC E & DEBORAH L 110 NO. 8TH AVENUE HIGHLAND PARK, NJ 110 NO. 8TH AVE.	08904 / 11	83,600 125,500 209,100		209,100			1	0.00 17,802.77 8,901.39
9	1104 26	75X100 2SF-COLONIAL 27,28 .1722 AC	2	GOLDBERG, MARNIN & SHIRA 108 NO EIGHTH AVE HIGHLAND PARK, NJ 108 NO. 8TH AVE.	08904 / 11	83,600 117,400 201,000		201,000			1	0.00 17,113.14 8,556.57
10	1104 33	50X100 2SSG-COLN .1148 AC	2	LEBOVICZ, RICHARD & BARBARA 707 ABBOTT ST. HIGHLAND PARK, NJ 707 ABBOTT ST.	08904 / 11	69,200 71,200 140,400		140,400			1	0.00 11,953.66 5,976.83
11	1104 34	50 X 100 2SSF 35 .1148 AC	2	CHARANIS, ANTHONY GEORGE 105 NO. 7TH AVE. HIGHLAND PARK, NJ 105 NO. 7TH AVE.	08904 / 11	69,200 68,100 137,300		137,300			1	0.00 11,689.72 5,844.86
12	1104 36	50X100 2SF .1148 AC	2	GREENBERG, RACHEL 111 NO 7TH AVE HIGHLAND PARK, NJ 111 NO. 7TH AVE.	08904 / 11	69,200 69,600 138,800		138,800			1	0.00 11,817.43 5,908.72
13	1104 37	50X100 1.5SBF .1148 AC	2	BLOOM, EDWARD & ALENA 113 NORTH 7TH AVE HIGHLAND PARK, NJ 113 NO. 7TH AVE.	08904 / 11	69,200 88,500 157,700		157,700			1	0.00 13,426.58 6,713.29
14	1104 38	50X100 2SF 39 .1148 AC	2	ROSS, RICHARD B 115 NO. 7TH AVE HIGHLAND PARK, NJ 115 NO. 7TH AVE.	08904 / 11	69,200 64,100 133,300		133,300			1	0.00 11,349.16 5,674.58
Page Totals						1,084,000 1,371,600	0	2,455,600				Block: 1104 Lot: 38

1	2	3	4	5	6	7	8	9	10	11		
Line	Block No Lot No. Qualification Account #	Land Dimensions Building Description Additional Lots Acreage	Prop Class	Owner's Name Address City State Property Location	Billing Code Zip Code Zoning/Tax Map Pg	Value	Exemptions Code Amount	Net Taxable Value	Deductions Code No Owners	Special Tax Codes	Num Units	Deduction Amt 2021 Tax 2022 1st
						Land Improvemnt Total						
1	1104 40	50X100 2SF .1148 AC	2	DORFF, TAMMY ADINA-TRUSTEE 117 NORTH 7TH AVE HIGHLAND PARK, NJ 117 NO. 7TH AVE.	08904 / 11	69,200 55,200 124,400		124,400			1	0.00 10,591.42 5,295.71
2	1104 41	50 X 100 2SF:OLD STYLE 42 .1148 AC	2	LEIBMAN, ALAIN & ZUBERMAN, MARLENE 119 NO. 7TH. AVE. HIGHLAND PARK, NJ 119 NO. 7TH AVE.	08904 / 11	69,200 88,700 157,900		157,900			1	0.00 13,443.61 6,721.81
3	1104 43	50X100 2SF 44 .1148 AC	2	SCHOCHET, LOUIS 123 NO. 7TH. AVE. HIGHLAND PARK, NJ 123 NO. 7TH AVE.	08904 / 11	69,200 71,200 140,400		140,400			1	0.00 11,953.66 5,976.83
4	1104 45	50X100 1.5SF - CAPE 46 .1148 AC	2	EPSTEIN, AARON & WENGER, LEORA C. 133 NO. 7TH. AVE. HIGHLAND PARK, NJ 133 NO. 7TH AVE.	08904 / 11	69,200 90,400 159,600		159,600			1	0.00 13,588.34 6,794.17
5	1104 47	50X100 2SF 48 .1148 AC	2	LEE, IRWIN & HALYO, VALERIE 135 NORTH SEVENTH AVE HIGHLAND PARK, NJ 135 NO. 7TH AVE.	08904 / 11	69,200 72,400 141,600		141,600			1	0.00 12,055.82 6,027.91
6	1104 49	50 X 100 2SF:OLD STYLE 50 .1148 AC	2	SILVERMAN, JOSHUA & LAURIE 141 NO 7TH AVE HIGHLAND PARK, NJ 141 NO. 7TH AVE.	08904 / 11	69,200 83,500 152,700		152,700			1	0.00 13,000.88 6,500.44
7	1104 51	50 X 100 2SFG COLN 52 .1148 AC	2	HARBATER, MICHAEL 1126 BEACH 12TH ST FAR ROCKAWAY, NY 147 NO. 7TH AVE.	11691 / 11	69,200 97,300 166,500		166,500			1	0.00 14,175.81 7,087.91
8	1104 53	100 X 100 2SFG COLN 54,55,56,57 .2296 AC	2	CURTIS, GILDA 102 NO. 8TH. AVE. HIGHLAND PARK, NJ 102 NO. 8TH AVE.	08904 / 11	89,900 85,300 175,200		175,200			1	0.00 14,916.53 7,458.27
9	1105 3	75X100 2SF .1722 AC	2	DELAMATER, ANDREW, DROUNGAS, ANASTASIA 165 NO. 8TH. AVE. HIGHLAND PARK, NJ 165 NO. 8TH AVE.	08904 / 11	83,600 106,800 190,400		190,400			1	0.00 16,210.66 8,105.33
10	1105 5	100X100 1SFG-RANCH 6,7,8 .2296 AC	2	KRIEGER, EVA GOLD & ABE 160 NO. 9TH. AVE. HIGHLAND PARK, NJ 160 NO. 9TH AVE	08904 / 11	98,000 134,300 232,300		232,300			1	0.00 19,778.02 9,889.01
11	1105 9	125 X 100 1SF RANCH 10,11,12,13 .2870 AC	2	ZAHAVI, AVI & LEAH-TRUSTEES 150 N 9TH AVE HIGHLAND PARK, NJ 150 NO. 9TH AVE	08904 / 11	101,400 170,800 272,200		272,200			1	0.00 23,175.11 11,587.56
12	1105 14	100 X 100 1SBF:RANCH 15,16,17 .2296 AC	2	STONE FAMILY TRUST 144 NO. 9TH AVE. HIGHLAND PARK, NJ 144 NO. 9TH AVE.	08904 / 11	98,000 110,000 208,000		208,000			1	0.00 17,709.12 8,854.56
13	1105 18	125 X 100 1SBF 19,20,21,22 .2870 AC	2	RODRIGUEZ, RAUL & AMANDA 134 NO. 9TH AVE HIGHLAND PARK, NJ 134 NO. 9TH AVE.	08904 / 11	112,300 132,600 244,900		244,900			1	0.00 20,850.79 10,425.40
14	1105 23	75X100 1SBF:BI-LEVEL 24,25 .1722 AC	2	ADLER, ROBERT J & KLEINMAN, TOBY G 126 N NINTH AVE HIGHLAND PARK, NJ 126 NO. 9TH AVE	08904 / 11	83,600 144,200 227,800		227,800			1	0.00 19,394.89 9,697.45
Page Totals						1,151,200 1,442,700	0	2,593,900				Block: 1105 Lot: 23

1	2	3	4	5	6	7	8	9	10	11		
Line	Block No Lot No. Qualification Account #	Land Dimensions Building Description Additional Lots Acreage	Prop Class	Owner's Name Address City State Property Location	Billing Code Zip Code Zoning/Tax Map Pg	Value	Exemptions Code Amount	Net Taxable Value	Deductions Code No Owners	Special Tax Codes	Num Units	Deduction Amt 2021 Tax 2022 1st
						Land Improvemnt Total						
1	1105 26	75 X 100 27,28 .1722 AC	2	SNYDER, VALERIE Y 122 NO. 9TH AVE HIGHLAND PARK, NJ 122 NO. 9TH AVE.	08904 / 11	83,600 174,000 257,600		257,600			1	0.00 21,682.06 10,841.03
2	1105 29	75X100 2SBF-COLN 30,31 .1722 AC	2	SCHREIBER, BATSHEVA 110 NO. 9TH AVE. HIGHLAND PARK, NJ 110 NO. 9TH AVE.	08904 / 11	83,600 152,400 236,000		236,000			1	0.00 20,093.04 10,046.52
3	1105 32	75X100 2SF 33,34 .1722 AC	2	KAPLOW, MARK 108 NO. 9TH. AVE. HIGHLAND PARK, NJ 108 NO. 9TH AVE	08904 / 11	83,600 115,600 199,200		199,200			1	0.00 16,959.89 8,479.95
4	1105 35	75X100 2SF 36,37 .1722 AC	2	GREEN,STUART AARON &TAMAR BUCHSBAUM 811 ABBOTT ST HIGHLAND PARK, NJ 811 ABBOTT ST.	08904 / 11	83,600 64,400 148,000		148,000			1	0.00 12,600.72 6,300.36
5	1105 38	50 X 100 39 .1148 AC	2	RIFKIN, JOSHUA & BRESSLER, ALIZA 807 ABBOTT ST HIGHLAND PARK, NJ 807 ABBOTT ST.	08904 / 11	69,200 106,600 175,800		175,800			1	0.00 14,967.61 7,483.81
6	1105 40	75 X 100 2SS:COLONIAL 41,42 .1722 AC	2	BLATT, KENNETH & DEBBI 103 NO. 8TH AVE HIGHLAND PARK, NJ 103 NO. 8TH AVE.	08904 / 11	83,600 127,100 210,700		210,700			1	0.00 17,939.00 8,969.50
7	1105 43	75 X 100 2SF:COLONIAL 44,45 .1722 AC	2	SHAKARCHI, RICHARD J & LIBA E 111 NO. 8TH AVE. HIGHLAND PARK, NJ 111 NO. 8TH AVE.	08904 / 11	83,600 80,300 163,900		163,900			1	0.00 13,954.45 6,977.23
8	1105 46	75X100 2SS 47,48 .1722 AC	2	ATKIN, MICHEAL & SARITTE 117 NORTH EIGHTH AVE HIGHLAND PARK, NJ 117 NO. 8TH AVE.	08904 / 11	83,600 156,900 240,500		240,500			1	0.00 20,476.17 10,238.09
9	1105 49	75X100 2SF 50,51 .1722 AC	2	GORBACH, ALINA & ROMAN 123 N 8TH AVE HIGHLAND PARK, NJ 123 NO. 8TH AVE.	08904 / 11	83,600 85,300 168,900		168,900			1	0.00 14,380.15 7,190.08
10	1105 52	75X100 2SFG-COLN 53,54 .1722 AC	2	BARNDT, RICHARD & FRANCINE 129 NO. 8TH. AVE. HIGHLAND PARK, NJ 129 NO. 8TH AVE.	08904 / 11	83,600 89,100 172,700		172,700			1	0.00 14,703.68 7,351.84
11	1105 55	75 X 100 2SSF:COLONIAL 56,57 .1722 AC	2	KELMAN, SHIRLEY & SHAPIRO, BERNICE 135 NO. 8TH AVE HIGHLAND PARK, NJ 135 NO. 8TH AVE.	08904 / 11	83,600 74,300 157,900		157,900			1	0.00 13,443.61 6,721.81
12	1105 58	75 X 100 2SF 59,60 .1722 AC	2	CARRINGTON, ENRIQUETA RODRIGUEZ 141 NO. 8TH. AVE. HIGHLAND PARK, NJ 141 NO. 8TH AVE.	08904 / 11	83,600 71,400 155,000		155,000			1	0.00 13,196.70 6,598.35
13	1105 61	75 X 100 2SF 62,63 .1722 AC	2	SANCHEZ,PATRICIA & CELSO 147 NO. 8TH AVE HIGHLAND PARK, NJ 147 NO. 8TH AVE.	08904 / 11	83,600 91,600 175,200		175,200			1	0.00 14,916.53 7,458.27
14	1105 64	75 X 100 2SFG-COLONIAL 65,66 .1722 AC	2	CHANOWITZ, BENJAMIN & JUDY 153 NO. 8TH AVE HIGHLAND PARK, NJ 153 NO. 8TH AVE.	08904 / 11	83,600 82,500 166,100		166,100			1	0.00 14,141.75 7,070.88
Page Totals						1,156,000 1,471,500	0	2,627,500				Block: 1105 Lot: 64

1	2	3	4	5	6	7	8	9	10	11		
Line	Block No Lot No. Qualification Account #	Land Dimensions Building Description Additional Lots Acreage	Prop Class	Owner's Name Address City State Property Location	Billing Code Zip Code Zoning/Tax Map Pg	Value	Exemptions Code Amount	Net Taxable Value	Deductions Code No Owners	Special Tax Codes	Num Units	Deduction Amt 2021 Tax 2022 1st
						Land Improvemnt Total						
1	1105 67	75 X 100 2SF 68,69 .1722 AC	2	HEYDEN, NORMAN & SHARON 159 NO. 8TH. AVE. HIGHLAND PARK, NJ 159 NO. 8TH AVE.	08904 / 11	83,600 318,000 401,600		401,600			1	0.00 34,192.22 17,096.11
2	1106 1	150X100 1.5SFG CAPE 2,3,4,67,68 .3444 AC	2	LEBOVICZ,RICHARD & BARBARA 707 ABBOTT ST. HIGHLAND PARK, NJ 165 NO. 9TH AVE.	08904 / 11	114,300 147,100 261,400		261,400			1	0.00 22,255.60 11,127.80
3	1106 6	50X100 1.5SF .1148 AC	2	ROCKOFF, EDWARD & MICHELE 166 NO. 10TH. AVE. HIGHLAND PARK, NJ 166 NO. 10TH AVE	08904 / 11	69,200 76,600 145,800		145,800			1	0.00 12,413.41 6,206.71
4	1106 7	50X100 1.5SF .1148 AC	2	BLOCK, ROBERT & MIRYAM 162 NO. 10TH. AVE. HIGHLAND PARK, NJ 162 NO. 10TH AVE.	08904 / 11	69,200 93,100 162,300		162,300	V1 2		1	250.00 13,568.22 6,784.11
5	1106 9	50X100 2SF 10 .1148 AC	2	LEVY, A. & N. 158 NO. 10TH. AVE. HIGHLAND PARK, NJ 158 NO. 10TH AVE.	08904 / 11	69,200 101,900 171,100		171,100			1	0.00 14,567.45 7,283.73
6	1106 11	50 X 100 2SF 12 .1148 AC	2	EISERMAN, MARK & MARSHA 154 NO. 10TH AVE. HIGHLAND PARK, NJ 154 NO. 10TH AVE	08904 / 11	69,200 83,200 152,400		152,400			1	0.00 12,975.34 6,487.67
7	1106 13	50 X 100 2SF-COLN 14 .1148 AC	2	IOFFE, LEV B. & SCHMIDT, TANYA V. 150 NO. 10TH. AVE. HIGHLAND PARK NJ 150 NO. 10TH AVE	08904 / 11	69,200 75,200 144,400		144,400			1	0.00 12,294.22 6,147.11
8	1106 15	50 X 100 1SF:RANCH 16 .1148 AC	2	TARSHISH, MARLENE S & SAMUEL B 146 NO TENTH AVE HIGHLAND PARK, NJ 146 NO. 10TH AVE	08904 / 11	69,200 50,100 119,300		119,300			1	0.00 10,157.20 5,078.60
9	1106 17	50X100 2SF 18 .1148 AC	2	VALTER, SHULAMIS & YISHAI 142 NO. 10TH AVE HIGHLAND PARK, NJ 142 NO. 10TH AVE	08904 / 11	69,200 79,400 148,600		148,600			1	0.00 11,885.54 5,942.77
10	1106 19	50 X 100 2SF 20 .1148 AC	2	RABAEV, YELISEY & GOLDIE O 138 NO. 10TH AVE. HIGHLAND PARK, NJ 138 NO. 10TH AVE	08904 / 11	69,200 107,700 176,900		176,900			1	0.00 15,061.27 7,530.64
11	1106 21	50 X 100 1.5SF 22 .1148 AC	2	BODLANDER, ABRAHAM J & NITZA E 134 NO. 10TH. AVE. HIGHLAND PARK, NJ 134 NO. 10TH AVE	08904 / 11	69,200 75,500 144,700		144,700			1	0.00 12,319.76 6,159.88
12	1106 23	50X100 : 2SF-COLN 24 .1148 AC	2	MILLERAND, LISA J -TRUSTEE- LUCYE M 130 NO 10TH AVE HIGHLAND PARK NJ 130 NO. 10TH AVE.	08904 / 11	69,200 70,500 139,700		139,700			1	0.00 11,894.06 5,947.03
13	1106 25	50X100 2SFG-COLN 26 .1148 AC	2	CHERNIN, MARK E. & MYRA KLEIN H/W 126 NO. 10TH. AVE. HIGHLAND PARK, NJ 126 NO. 10TH AVE	08904 / 11	69,200 69,600 138,800		138,800			1	0.00 11,817.43 5,908.72
14	1106 27	50X100 1.5SF-CAPE 28 .1148 AC	2	MOORE,GREGORY W. & KARIN M. 122 NO. 10TH. AVE. HIGHLAND PARK, NJ 122 NO. 10TH AVE.	08904 / 11	69,200 91,400 160,600		160,600			1	0.00 13,673.48 6,836.74
Page Totals				V1 250		1,028,300 1,439,300	0	2,467,600				Block: 1106 Lot: 27

1	2	3	4	5	6	7	8	9	10	11		
Line	Block No Lot No. Qualification Account #	Land Dimensions Building Description Additional Lots Acreage	Prop Class	Owner's Name Address City State Property Location	Billing Code Zip Code Zoning/Tax Map Pg	Value	Exemptions Code Amount	Net Taxable Value	Deductions Code No Owners	Special Tax Codes	Num Units	Deduction Amt 2021 Tax 2022 1st
						Land Improvemnt Total						
1	1106 29	50 X 100 1.5SF:CAPE 30 .1148 AC	2	MOSKOWITZ,JACK & MARSHA 118 NO. 10TH. AVE. HIGHLAND PARK, NJ 118 NO. 10TH AVE.	08904 / 11	69,200 83,700 152,900		152,900			1	0.00 13,017.91 6,508.96
2	1106 31	50 X 100 1.5SF-CAPE 32 .1148 AC	2	TOMASELLI, DONNA MARIE 114 NO. 10TH. AVE. HIGHLAND PARK, NJ 114 NO. 10TH AVE	08904 / 11	69,200 54,700 123,900		123,900			1	0.00 10,548.85 5,274.43
3	1106 33	50 X 100 1.5SF 34 .1148 AC	2	RUBIN,PHILLIP & LYNN PO BOX 4143 HIGHLAND PARK, NJ 110 NO. 10TH AVE	08904 / 11	69,200 80,700 149,900		149,900			1	0.00 12,762.49 6,381.25
4	1106 37	50X100 2SF:COLONIAL .1148 AC	2	HOLLAND, RICHARD & LAURA NAUS 106 NO. 10TH. AVE. HIGHLAND PARK, NJ 106 NO. 10TH AVE.	08904 / 11	69,200 66,300 135,500		135,500			1	0.00 11,536.47 5,768.24
5	1106 38	50X100:EASEMENT04 1.5SF .0000 AC	2	ZAMOSZCZYK, FRIEDA R & PABLO D 102 NO. 10TH AVE HIGHLAND PARK, NJ 102 NO. 10TH AVE.	08904 / 11	69,200 61,100 130,300		130,300			1	0.00 11,093.74 5,546.87
6	1106 39	100 X 100 1.55BF-CAPE 40,41,42 .2296 AC	2	RASPA,SALVATORE & ELIZABETH C. 101 NO. 9TH. AVE. HIGHLAND PARK, NJ 101 NO. 9TH AVE	08904 / 11	98,000 224,300 322,300		322,300			1	0.00 27,440.62 13,720.31
7	1106 43	75X100 1SF-SPLIT LEVEL 44,45 .1722 AC	2	HAND, SETH & ANN 105 NORTH 9TH AVE HIGHLAND PARK, NJ 105 NO. 9TH AVE.	08904 / 11	83,600 132,500 216,100		216,100			1	0.00 18,398.75 9,199.38
8	1106 46	75 X 100 COLONIAL02 47,48 .1722 AC	2	BENZEL, HELENA 109 NO. 9TH. AVE. HIGHLAND PARK, NJ 109 NO. 9TH AVE	08904 / 11	83,600 231,000 314,600		314,600			1	0.00 26,785.04 13,392.52
9	1106 49	75 X 100 1.5SFG-CAPE 50,51 .1722 AC	2	GURSOY, KEMAL & MELIKE BAYKAL 111 NO. 9TH. AVE. HIGHLAND PARK, NJ 111 NO. 9TH AVE	08904 / 11	83,600 99,500 183,100		183,100			1	0.00 15,589.13 7,794.57
10	1106 53	90X100 1SFG RANCH .2066 AC	2	SCHNEIER, FRANCES 113 NO. 9TH. AVE. HIGHLAND PARK, NJ 113 NO. 9TH AVE.	08904 / 11	83,600 79,400 163,000		163,000			1	0.00 13,877.82 6,938.91
11	1106 55	85 X 100 1SBF:CONTEMP. 57,58 .1951 AC	2	JACOB, DAVID E. & EVELYN 129 NO. 9TH. AVE HIGHLAND PARK, NJ 129 NO. 9TH AVE	08904 / 11	83,600 157,600 241,200		241,200			1	0.00 20,535.77 10,267.89
12	1106 59	125X100 1SBF 60,61,62,63 .2870 AC	2	CEDERBAUM, NEIL & MAYA 145 NO. 9TH AVE HIGHLAND PARK, NJ 145 NO. 9TH AVE.	08904 / 11	112,300 136,000 248,300		248,300			1	0.00 21,140.26 10,570.13
13	1106 64	75X100 2SF-SPLIT LEVEL 65,66 .1722 AC	2	JASPAN, STEVEN & HILA 155 NORTH 9TH AVE HIGHLAND PARK, NJ 155 NO. 9TH AVE	08904 / 11	83,600 85,300 168,900		168,900			1	0.00 14,380.15 7,190.08
14	1107 32	75X100 PARSONAGE 33,34 .1722 AC	15D	AGUDATH ISRAEL OF EDISON H.PARK,INC 110 NO. 11TH AVE. HIGHLAND PARK, NJ 110 NO. 11TH AVE	08904 / 11	64,800 182,300 247,100		*Exempt*			1	0.00 0.00 0.00
Page Totals						1,057,900 1,492,100	0	2,550,000				Block: 1107 Lot: 32

1	2	3		4		5	6	7	8	9	10	11
Line	Block No Lot No. Qualification Account #	Land Dimensions Building Description Additional Lots Acreage	Prop Class	Owner's Name Address City State Property Location	Billing Code Zip Code Zoning/Tax Map Pg	Value	Exemptions Code Amount	Net Taxable Value	Deductions Code No Owners	Special Tax Codes	Num Units	Deduction Amt 2021 Tax 2022 1st
						Land Improvemnt Total						
1	1107 35	50 X 100 1SF-1 FAM 36 .1148 AC	2	FENG, HSIAO YING & CHEUNG, ROMEL C 1013 ABBOTT ST HIGHLAND PARK, NJ 1013 ABBOTT ST.	08904 / 11	69,200 66,700 135,900		135,900			1	0.00 11,570.53 5,785.27
2	1107 37	50 X 100 1SBF 38 .1148 AC	2	KIDELL, MARGARET, ESTATE OF 1011 ABBOTT ST. HIGHLAND PARK, NJ 1011 ABBOTT ST.	08904 / 11	69,200 76,300 145,500		145,500			1	0.00 12,387.87 6,193.94
3	1107 39	50X100 2SF .1148 AC	2	WILKS, JEFFREY A & MICHELLE 101 NO. 10TH AVE. HIGHLAND PARK, NJ 101 NO. 10TH AVE.	08904 / 11	69,200 104,500 173,700		173,700			1	0.00 14,788.82 7,394.41
4	1107 40	58 X 100 2SFG-COLONIAL 41 .1331 AC	2	FARRER, LIAN B. 105 NO. 10TH. AVE. HIGHLAND PARK, NJ 105 NO. 10TH AVE	08904 A / 11	73,800 83,300 157,100		157,100			1	0.00 13,375.49 6,687.75
5	1107 42	52X100 2SF:COLONIAL .1194 AC	2	VER STEEGH, ANDREW F & LEMONICK, H 109 NO. 10TH AVE HIGHLAND PARK, NJ 109 NO. 10TH AVE	08904 / 11	70,400 69,100 139,500		139,500			1	0.00 11,877.03 5,938.52
6	1107 43	50X100 2SF .1148 AC	2	KLUGER, ALAN & RACHEL 115 NO. 10TH. AVE. HIGHLABD PARK, NJ 115 NO. 10TH AVE.	08904 / 11	69,200 76,200 145,400		145,400			1	0.00 12,379.36 6,189.68
7	1107 44	50X100 2SF .1148 AC	2	KOLOMEYER, MIKHAIL & VERA 119 NO. 10TH. AVE. HIGHLAND PARK, NJ 119 NO. 10TH AVE	08904 / 11	69,200 71,000 140,200		140,200			1	0.00 11,936.63 5,968.32
8	1107 45	50X100 2SF .1148 AC	2	SPATARO, WM & CHARRON, GAIL 121 NO. 10TH. AVE. HIGHLAND PARK, NJ 121 NO. 10TH AVE.	08904 / 11	69,200 63,300 132,500		132,500	V1 2		1	250.00 11,031.05 5,515.53
9	1107 46	50X100 2SF .1148 AC	2	HEXT, RACHEL 125 NO. 10TH AVE HIGHLAND PARK, NJ 125 NO. 10TH AVE	08904 / 11	69,200 57,700 126,900		126,900			1	0.00 10,804.27 5,402.14
10	1107 47	48.83X100 2SFG-COLN .1121 AC	2	MINKOFF, GARY & CHERYL 129 NO. 10TH. AVE. HIGHLAND PARK, NJ 129 NO. 10TH AVE	08904 / 11	68,600 92,500 161,100		161,100			1	0.00 13,716.05 6,858.03
11	1107 48	51.17X100 2SF .1175 AC	2	GLAZER, HAROLD & FRANCINE 133 NO. 10TH. AVE. HIGHLAND PARK, NJ 133 NO. 10TH AVE.	08904 / 11	69,800 108,900 178,700		178,700			1	0.00 15,214.52 7,607.26
12	1107 49	50X100 2SF .1148 AC	2	PALMER, PETER D & RACHEL C 137 NO. 10TH. AVE. HIGHLAND PARK, NJ 137 NO. 10TH AVE.	08904 / 11	69,200 61,200 130,400		130,400			1	0.00 11,102.26 5,551.13
13	1107 50	49X100 1SBF-2 FAM .1125 AC	2	PRUZANSKY, JOSHUA & ADINA 141 NO. 10TH. AVE. HIGHLAND PARK, NJ 141 NO. 10TH AVE.	08904 / 11	68,600 108,700 177,300		177,300			2	0.00 15,095.32 7,547.66
14	1107 51	50X100 2SFG-COLONIAL .1148 AC	2	WIDOFISKY, MAUREEN 145 NO. 10TH. AVE. HIGHLAND PARK, NJ 145 NO. 10TH AVE	08904 / 11	69,200 68,000 137,200		137,200			1	0.00 11,681.21 5,840.61
Page Totals				V1 250		974,000 1,107,400	0	2,081,400				Block: 1107 Lot: 51

1	2	3		4		5	6	7	8	9	10	11
Line	Block No Lot No. Qualification Account #	Land Dimensions Building Description Additional Lots Acreage	Prop Class	Owner's Name Address City State Property Location	Billing Code Zip Code Zoning/Tax Map Pg	Value	Exemptions Code Amount	Net Taxable Value	Deductions Code No Owners	Special Tax Codes	Num Units	Deduction Amt 2021 Tax 2022 1st
						Land Improvemnt Total						
1	1107 52	50X100 2SF COLN .1148 AC	2	BOZIC, RICHARD & WESSINGER-BOZIC, K 149 NORTH TENTH AVE HIGHLAND PARK, NJ 149 NO. 10TH AVE.	08904 / 11	69,200 55,500 124,700		124,700			1	0.00 10,616.96 5,308.48
2	1107 53	50X100 2SFG-COLONIAL .1148 AC	2	LOCK, ERIC 153 NORTH 10TH AVE HIGHLAND PARK, NJ 153 NO. 10TH AVE.	08904 / 11	69,200 62,200 131,400		131,400			1	0.00 11,187.40 5,593.70
3	1107 54	71X100 2SF .1630 AC	2	MONTANA, CARMELO J. & RUTH 157 NO. 10TH. AVE. HIGHLAND PARK, NJ 157 NO. 10TH AVE	08904 / 11	81,300 59,700 141,000		141,000	V1 2		1	250.00 11,754.74 5,877.37
4	1107 55	70X100 2SF .1607 AC	2	SASS, LOUIS & NAYMAN, SHIRA 165 NO. 10TH. AVE. HIGHLAND PARK, NJ 165 NO. 10TH AVE	08904 / 11	80,700 61,000 141,700		141,700			1	0.00 12,064.34 6,032.17
5	1107 56	100X100 1SFG-RANCH .2296 AC	2	WOITOVICH, RHONDA 1010 SO. PARK AVE HIGHLAND PARK, NJ 1010 SO. PARK AVE	08904 / 11	81,100 148,700 229,800		229,800			1	0.00 19,565.17 9,782.59
6	1107 57	72X100 1SFG-RANCH .1653 AC	2	MIYAGISHIMA, DUANE & SUEKO 156 NO. 11TH. AVE. HIGHLAND PARK, NJ 156 NO. 11TH AVE.	08904 / 11	62,900 67,900 130,800		130,800			1	0.00 11,136.31 5,568.16
7	1107 58	72X100 1SFG-RANCH .1653 AC	2	LIKE, ROBERT & MARIA 150 NO. 11TH. AVE. HIGHLAND PARK, N.J. 150 NO. 11TH AVE.	08904 / 11	62,900 59,000 121,900		121,900			1	0.00 10,378.57 5,189.29
8	1107 59	72X100 1SF-RANCH .1653 AC	2	SILVEY, BRIAN & LISA 146 NO. 11TH. AVE. HIGHLAND PARK, NJ 146 NO. 11TH AVE.	08904 / 11	62,900 66,900 129,800		129,800			1	0.00 11,051.17 5,525.59
9	1107 60	72X100 1SF .1653 AC	2	GARBER, SHARON 140 NO. 11TH AVE. HIGHLAND PARK, NJ 140 NO. 11TH AVE.	08904 / 11	62,900 65,200 128,100		128,100			1	0.00 10,906.43 5,453.22
10	1107 61	72X100 1SF .1653 AC	2	BAUM, CARMEN 134 NORTH 11TH AVE HIGHLAND PARK, NJ 134 NO. 11TH AVE.	08904 / 11	62,900 60,600 123,500		123,500			1	0.00 10,514.79 5,257.40
11	1107 62	72X100 1SF-RANCH .1653 AC	2	SHAGALOW, YESHAYA & CHAYA 128 NO. 11TH AVE HIGHLAND PARK, NJ 128 NO. 11TH AVE	08904 / 11	62,900 142,900 205,800		205,800			1	0.00 17,521.81 8,760.91
12	1107 63	72X100 2SFG .1653 AC	2	SHILCRAT, MARVIN & FRANCES 122 NO. 11TH. AVE. HIGHLAND PARK, NJ 122 NO. 11TH AVE.	08904 / 11	62,900 113,600 176,500		176,500			1	0.00 15,027.21 7,513.61
13	1107 64	72X100 2SF-COLN .1653 AC	2	ABRAMOWITZ, DAVID & RUTH 116 NO. 11TH AVE HIGHLAND PARK, NJ 116 NO. 11TH AVE	08904 / 11	62,900 112,800 175,700		175,700			1	0.00 14,959.10 7,479.55
14	1201 1	150X100 1SFG-RANCH 2,3,4,5,6 .3444 AC	2	ROSEN, IRA M. & HEIDI F. 120 HIGHLAND AVE. HIGHLAND PARK NJ 120 HIGHLAND AVE	08904 / 12	110,900 107,000 217,900		217,900			1	0.00 18,552.01 9,276.01
Page Totals				V1 250		995,600 1,183,000	0	2,178,600				Block: 1201 Lot: 1

1	2	3	4	5	6	7	8	9	10	11		
Line	Block No Lot No. Qualification Account #	Land Dimensions Building Description Additional Lots Acreage	Prop Class	Owner's Name Address City State Property Location	Billing Code Zip Code Zoning/Tax Map Pg	Value	Exemptions Code Amount	Net Taxable Value	Deductions Code No Owners	Special Tax Codes	Num Units	Deduction Amt 2021 Tax 2022 1st
						Land Improvemnt Total						
1	1201 7	50X142 2SF-2FAM 8:1102,48 .1630 AC	2	BODO, ANTHONY & LOUISE 118 HIGHLAND AVE. HIGHLAND PARK, NJ 118 HIGHLAND AVE.	08904 / 12	55,800 67,900 123,700		123,700	V1 2		2	250.00 10,281.82 5,140.91
2	1201 9	75X100 2SF 10,11 .1722 AC	2	SIROTE, JOSEPH & RAE 112 HIGHLAND AVE HIGHLAND PARK, NJ 112 HIGHLAND AVE.	08904 / 12	64,800 137,500 202,300		202,300			1	0.00 17,223.82 8,611.91
3	1201 12	50X135 1SF-RANCH 13:1102,50 .1550 AC	2	FLIGELMAN, ISRAEL & CHAYA 108 HIGHLAND AVE. HIGHLAND PARK, NJ 108 HIGHLAND AVE.	08904 / 12	55,300 71,400 126,700		126,700			1	0.00 10,787.24 5,393.62
4	1201 14	75X100 15FG-RANCH 15,16:1102,51 .1722 AC	2	SANCHEZ,CELSO J.&DESANCHEZ,KAREN H. 102 HIGHLAND AVE. HIGHLAND PARK, NJ 102 HIGHLAND AVE.	08904 / 12	71,300 114,300 185,600		185,600			2	0.00 15,801.98 7,900.99
5	1201 17	75X128 1SF 18,19:1102,52 .2204 AC	2	HOBOR, EDWARD ANTHONY, JR 56 HIGHLAND AVE HIGHLAND PARK, NJ 56 HIGHLAND AVE	08904 / 12	71,300 40,300 111,600		111,600			1	0.00 9,501.62 4,750.81
6	1201 20	50X125 1SF:OLD STYLE 21:1102,53 .1435 AC	2	TITEN, HOWARD & ELISSA 52 HIGHLAND AVE HIGHLAND PARK, NJ 52 HIGHLAND AVE	08904 / 12	53,400 80,100 133,500		133,500			1	0.00 11,366.19 5,683.10
7	1201 22	50X100 1SF 23 .1148 AC	2	PIA, WENDY & REUBEN, ALISA 48 HIGHLAND AVE HIGHLAND PARK, NJ 48 HIGHLAND AVE.	08904 / 12	48,600 43,500 92,100		92,100			1	0.00 7,841.39 3,920.70
8	1201 24	50X120 1SF 25:1102,55 .1377 AC	2	DE MASI, JR, M & D & RANDALL, C 44 HIGHLAND AVE. HIGHLAND PARK, NJ 44 HIGHLAND AVE.	08904 / 12	52,400 42,300 94,700		94,700			1	0.00 8,062.76 4,031.38
9	1201 26	50X116 2SF-2FAM 27:1102,56 .1331 AC	2	WILHELM, PETER 24 CHEROKEE ROAD EAST BRUNSWICK NJ 40 HIGHLAND AVE.	08816 / 12	51,500 107,800 159,300		159,300			2	0.00 13,562.80 6,781.40
10	1201 28	50X114 1SF 29:1102,57 .1309 AC	2	STEWART, RM & STEWART, SE(LIFE EST) 36 HIGHLAND AVE HIGHLAND PARK, NJ 36 HIGHLAND AVE	08904 / 12	50,500 69,200 119,700		119,700			1	0.00 10,191.26 5,095.63
11	1201 30	50X112 1SF 31:1102,58 .1286 AC	2	WESCOTT, CAITLIN M 30 HIGHLAND AVE HIGHLAND PARK, NJ 30 HIGHLAND AVE	08904 / 12	50,500 47,800 98,300		98,300			1	0.00 8,369.26 4,184.63
12	1201 32	50 X 100 1SF 33 .1148 AC	2	ZIAGOS, AMALIA E. 26 HIGHLAND AVE. HIGHLAND PARK, NJ 26 HIGHLAND AVE	08904 / 12	48,800 63,000 111,800		111,800	W1 2		1	250.00 9,268.65 4,634.33
13	1201 34	50X100 2SF-COLN 35 .1148 AC	2	ZIAGOS, THOMAS J 24 HIGHLAND AVE HIGHLAND PARK, NJ 24 HIGHLAND AVE	08904 / 12	48,800 67,600 116,400		116,400			1	0.00 9,910.30 4,955.15
14	1201 36	50 X 100 1.5SB-CAPE 37 .1148 AC	2	LIN, SENCHUN & XIE, XIAOQIN 18 HIGHLAND AVE HIGHLAND PARK, NJ 18 HIGHLAND AVE.	08904 / 18	48,800 63,200 112,000		112,000			1	0.00 9,535.68 4,767.84
Page Totals				V1 250 W1 250		771,800 1,015,900	0	1,787,700				Block: 1201 Lot: 36

1	2	3	4	5	6	7	8	9	10	11		
Line	Block No Lot No. Qualification Account #	Land Dimensions Building Description Additional Lots Acreage	Prop Class	Owner's Name Address City State Property Location	Billing Code Zip Code Zoning/Tax Map Pg	Value	Exemptions Code Amount	Net Taxable Value	Deductions Code No Owners	Special Tax Codes	Num Units	Deduction Amt 2021 Tax 2022 1st
						Land Improvemnt Total						
1	1201 38	50X100 2SF-2 FAM .1148 AC	2	LAM, ERIC & ZHIMEI 33 FIFTH ST. EAST BRUNSWICK, NJ 14 HIGHLAND AVE.	08816 / 12	48,800 85,000 133,800		133,800			2	0.00 11,391.73 5,695.87
2	1201 39	50 X 100 2SF 40 .1148 AC	2	DEVINE, LISA 12 HIGHLAND AVE HIGHLAND PARK, NJ 12 HIGHLAND AVE.	08904 / 12	48,800 46,600 95,400		95,400			1	0.00 8,122.36 4,061.18
3	1201 42	50X160 2SF-2FAM 45 .1837 AC	2	JNC.LIU LLC 529 S 3RD AVE HIGHLAND PARK, NJ 1021 RARITAN AVE.	08904 / 12	71,100 82,700 153,800		153,800			3	0.00 13,094.53 6,547.27
4	1201 43	56X134 1SCB 3,520SF 44 .1723 AC	4A	JNC.LIU, LLC 529 S 3RD AVE. HIGHLAND PARK, NJ 1109 RARITAN AVE	08904 / 12	98,200 147,600 245,800		245,800			1	0.00 20,927.41 10,463.71
5	1202 1	60 X 100 1SBF-2FAM 2 .1377 AC	2	WOJTAROWICZ,ANDREW & CAROLYN 23 STARKIN ROAD MILLTOWN, NJ 19 HIGHLAND AVE.	08850 / 12	58,500 96,600 155,100		155,100			2	0.00 13,205.21 6,602.61
6	1202 3	50 X 100 1.5SBF-CAPE-2FM 4 .1148 AC	2	DOMANOW, WILLIAM W. & CATHERINE A. 17 HIGHLAND AVE. HIGHLAND PARK, NJ 17 HIGHLAND AVE.	08904 / 12	48,800 84,000 132,800		132,800			2	0.00 11,306.59 5,653.30
7	1202 5	73 X151: 6,7,8 .0000 AC	4A	S & D NAVE COMPANY LLC 167 N.MASTERS DRIVE MONROE TWP, NJ 1119 RARITAN AVE	08831 / 12	157,000 152,200 309,200		309,200			1	0.00 26,325.29 13,162.65
8	1202 9	28X148 AV. 1SF .0951 AC	2	VITAL MANAGEMENT AND CONSULTING LLC 26 OLIVER ST. STE 102 METUCHEN, NJ 1121 RARITAN AVE.	08840 / 12	58,000 24,000 82,000		82,000			1	0.00 6,981.48 3,490.74
9	1202 10	92 X 129 2SFG-4 FAM 11,12 .2725 AC	4C	VITAL MANAGEMENT AND CONSULTING LLC 26 OLIVER ST. STE 102 METUCHEN, NJ 1125 RARITAN AVE.	08840 / 12	89,500 108,000 197,500		197,500			4	0.00 16,815.15 8,407.58
10	1202 13	60 X 100 1SB-RANCH 14 .1377 AC	2	VITAL MANAGEMENT & CONSULTING LLC 26 OLIVER ST METUCHEN, NJ 10 WASHINGTON AVE	08840 / 12	58,500 56,300 114,800		114,800			1	0.00 9,774.07 4,887.04
11	1203 1	100 X 100 1.5SBF-2FAM 2,3,4 .2296 AC	2	DEMASI, NANCY ANN 49 HIGHLAND AVE. HIGHLAND PARK, NJ 49 HIGHLAND AVE.	08904 / 18	97,200 80,300 177,500		177,500			2	0.00 15,112.35 7,556.18
12	1203 5	50 X 100 2SFG-COLN 6 .1148 AC	2	EISENGART, CHARLES A & AMY H 43 HIGHLAND AVE HIGHLAND PARK, NJ 43 HIGHLAND AVE.	08904 / 12	48,600 97,000 145,600		145,600			1	0.00 12,396.38 6,198.19
13	1203 7	50 X 100 1SF 8 .1148 AC	2	LEVENT, DAN & FUND, FRAIDA 41 HIGHLAND AVE HIGHLAND PARK, NJ 41 HIGHLAND AVE.	08904 / 12	48,600 104,600 153,200		153,200			1	0.00 13,043.45 6,521.73
14	1203 9	125X100 6 FAMILY 10,11,12,13 .2870 AC	4C	VITAL MANAGEMENT & CONSULTING LLC 26 OLIVER ST, STE102 METUCHEN, NJ 30 ARCHER PLACE	08840 / 12	89,200 117,900 207,100		207,100			2	0.00 17,632.49 8,816.25
Page Totals						1,020,800 1,282,800	0	2,303,600				Block: 1203 Lot: 9

1	2	3	4	5	6	7	8	9	10	11		
Line	Block No Lot No. Qualification Account #	Land Dimensions Building Description Additional Lots Acreage	Prop Class	Owner's Name Address City State Property Location	Billing Code Zip Code Zoning/Tax Map Pg	Value	Exemptions Code Amount	Net Taxable Value	Deductions Code No Owners	Special Tax Codes	Num Units	Deduction Amt 2021 Tax 2022 1st
						Land Improvemnt Total						
1	1203 14	50 X 100 1SF 15 .1148 AC	2	CHIEW, SIMONE 16 WASHINGTON AVE HIGHLAND PARK, NJ 16 WASHINGTON AVE.	08904 / 12	48,600 47,500 96,100		96,100			1	0.00 8,181.95 4,090.98
2	1203 16	50 X 100 1SF-RANCH 17 .1148 AC	2	STERN, CAROLINE 20 WASHINGTON AVE HIGHLAND PARK, NJ 20 WASHINGTON AVE.	08904 / 12	48,600 47,400 96,000		96,000			1	0.00 8,173.44 4,086.72
3	1203 18.01	50X100 2SFG-COLN .1148 AC	15D	YESHIVA SHAAREI TZION 1131 RARITAN AVE. HIGHLAND PARK, NJ 24 WASHINGTON AVE.	08904 / 12	58,600 128,800 187,400		*Exempt*			1	0.00 0.00 0.00
4	1203 18.02	50X100 2SF .1148 AC	15D	YESHIVA SHAAREI TZION 1131 RARITAN AVE HIGHLAND PARK, NJ 28 WASHINGTON AVE	08904 / 12	58,600 128,800 187,400		*Exempt*			1	0.00 0.00 0.00
5	1203 22	75 X 100 1SSF 23,24 .1722 AC	2	AGUILAR, DAVID & MERINO-AGUILAR, E 34 WASHINGTON AVE HIGHLAND PARK, NJ 34 WASHINGTON AVE.	08904 / 12	64,800 64,900 129,700		129,700			1	0.00 11,042.66 5,521.33
6	1203 25	50 X 100 2SF 26 .1148 AC	2	KONG, AKINA & THAREPADICKEL, RIJOSH 40 WASHINGTON AVE HIGHLAND PARK, NJ 40 WASHINGTON AVE	08904 / 12	48,600 62,700 111,300		111,300			1	0.00 9,476.08 4,738.04
7	1204 1	75 X 102 2SF-2FAM 2,27 .1756 AC	2	CAPONI, CARLO & RITA 123 HIGHLAND AVE. HIGHLAND PARK, NJ 123 HIGHLAND AVE.	08904 / 12	68,800 92,700 161,500		161,500			2	0.00 13,750.11 6,875.06
8	1204 3	75 X 100 1SBF 4,5 .1722 AC	2	CHERNISS, CARY & DEBORAH 119 HIGHLAND AVE. HIGHLAND PARK, NJ 119 HIGHLAND AVE.	08904 / 12	64,800 61,700 126,500		126,500			1	0.00 10,770.21 5,385.11
9	1204 6	75X100 1.5SFG-CAPE 7,8 .1722 AC	2	ROVNER, JAY & HELEN 115 HIGHLAND AVE. HIGHLAND PARK, NJ 115 HIGHLAND AVE.	08904 / 12	64,800 86,800 151,600		151,600			1	0.00 12,907.22 6,453.61
10	1204 9	75 X 100 1SF-RANCH 10,11 .1722 AC	2	KRASNER, NOAH & MERAV 107 HIGHLAND AVE HIGHLAND PARK, NJ 107 HIGHLAND AVE.	08904 / 12	64,800 68,500 133,300		133,300			1	0.00 11,349.16 5,674.58
11	1204 12	50 X 100 1SFG-RANCH 13 .1148 AC	2	SHERMAN, DAVID & DOREEN 101 HIGHLAND AVE. HIGHLAND PARK, NJ 101 HIGHLAND AVE.	08904 / 12	48,600 49,300 97,900		97,900			1	0.00 8,335.21 4,167.61
12	1204 14	50 X 100 2S 15 .1148 AC	2	DORFBERGER, ARI D & FEDOWITZ, HINDA 102 WASHINGTON AVE. HIGHLAND PARK, NJ 102 WASHINGTON AVE.	08904 / 12	48,600 144,200 192,800		192,800			1	0.00 16,414.99 8,207.50
13	1204 16	50 X 100 1SBF 17 .1148 AC	2	EISNER, DAVID & FAIGY 69 MINEOLA PL EDISON, NJ 106 WASHINGTON AVE.	08817 / 12	48,600 54,700 103,300		103,300			1	0.00 8,190.47 4,095.24
14	1204 18	50 X 100 1SS 19 .1148 AC	2	HERNANDEZ-PEREZ, E D & HERNANDEZ, V 110 WASHINGTON AVE HIGHLAND PARK, NJ 110 WASHINGTON AVE.	08904 / 12	48,600 84,700 133,300		133,300			1	0.00 11,349.16 5,674.58
Page Totals						668,200 865,100	0	1,533,300				Block: 1204 Lot: 18

1	2	3	4	5	6	7	8	9	10	11		
Line	Block No Lot No. Qualification Account #	Land Dimensions Building Description Additional Lots Acreage	Prop Class	Owner's Name Address City State Property Location	Billing Code Zip Code Zoning/Tax Map Pg	Value	Exemptions Code Amount	Net Taxable Value	Deductions Code No Owners	Special Tax Codes	Num Units	Deduction Amt 2021 Tax 2022 1st
						Land Improvemnt Total						
1	1204 21	65X100 1SF-RANCH .1492 AC	2	LACALAMITA, VINCENT & ZIAGOS,NICOLE 116 WASHINGTON AVE HIGHLAND PARK, NJ 116 WASHINGTON AVE.	08904 / 12	57,000 49,200 106,200		106,200			1	0.00 9,041.87 4,520.94
2	1204 22	105X102 2SF 24,25,26 .2459 AC	2	ZEILBERGER, AYRE L 118 WASHINGTON AVE HIGHLAND PARK, NJ 118 WASHINGTON AVE.	08904 / 12	65,500 234,100 299,600		299,600			1	0.00 25,507.94 12,753.97
3	1205 1	50 X 100 1SFG-RANCH 2 .1148 AC	2	CIORCIARI, JOSEPH & CAROLINA 35 WASHINGTON AVE HIGHLAND PARK, NJ 35 WASHINGTON AVE.	08904 / 12	48,600 49,900 98,500		98,500			1	0.00 8,386.29 4,193.15
4	1205 3	50X100 1SF-RANCH 4 .1148 AC	2	HORVATH, MARIA 31 WASHINGTON AVE HIGHLAND PARK, NJ 31 WASHINGTON AVE.	08904 / 12	48,600 49,600 98,200		98,200			1	0.00 8,360.75 4,180.38
5	1205 5	50 X 100 1SF-RANCH 6 .1148 AC	2	HOPEWELL, SUZANNE LOUISE 27 WASHINGTON AVE. HIGHLAND PARK, NJ 27 WASHINGTON AVE.	08904 / 12	48,600 49,000 97,600		97,600			1	0.00 8,309.66 4,154.83
6	1205 7	50 X 100 1SF 8 .1148 AC	2	ALEXEV, T % OFFICE PUBLIC GUARDIAN P.O. BOX 812 TRENTON, NJ 23 WASHINGTON AVE.	08625 / 12	48,600 59,200 107,800		107,800			1	0.00 9,178.09 4,589.05
7	1205 9	50X100 10 .1148 AC	15D	YESHIVA SHAAREI TZION 1131 RARITAN AVE. HIGHLAND PARK, NJ 15 WASHINGTON AVE	08904 / 12	48,600 100 48,700		*Exempt*			2	0.00 0.00 0.00
8	1205 12.01	1.03AC SYNOGOGUE 1.0300 AC	15D	YESHIVA SHAAREI TZION 1131 RARITAN AVE. HIGHLAND PARK, NJ 1131 RARITAN AVE	08904 / 12	301,100 359,600 660,700		*Exempt*			1	0.00 0.00 0.00
9	1205 27	50X100 1SF-RANCH .1148 AC	2	RUGGIERO, ANDREW & JOSEPHINE 1316 DRIER PLACE HIGHLAND PARK, NJ 1316 DRIER PL	08904 / 12	48,600 50,600 99,200		99,200			1	0.00 8,445.89 4,222.95
10	1205 28	50X100 1SF-RANCH .1148 AC	2	CIORCIARI, CAROLINE 1312 DRIER PLACE HIGHLAND PARK, NJ 1312 DRIER PL.	08904 / 12	48,600 67,700 116,300		116,300	W1 1		1	250.00 9,651.78 4,825.89
11	1206 1	75 X 100 1SBF 2,3,4,5 .1722 AC	2	BORELL, JEFFREY & CYNTHIA 117 WASHINGTON AVE. HIGHLAND PARK, NJ 117 WASHINGTON AVE	08904 / 12	70,400 112,900 183,300		183,300			2	0.00 15,606.16 7,803.08
12	1206 6	75X100 1SF-RANCH 7,8 .1722 AC	2	KAMIN, DAVID P. & MINAH 111 WASHINGTON AVE. HIGHLAND PARK, NJ 111 WASHINGTON AVE	08904 / 12	64,800 85,700 150,500		150,500			1	0.00 12,813.57 6,406.79
13	1206 9	50 X 100 2SS-COLN 10 .1148 AC	2	JAFFE, AZRIELA ACKERMAN & STEPHEN 1301 DRIER PLACE HIGHLAND PARK, NJ 1301 DRIER PL.	08904 / 12	48,600 119,400 168,000		168,000			1	0.00 14,303.52 7,151.76
14	1206 11	50X100 1SF 12 .1148 AC	2	LAM, DAVID KWOK WA 1307 DRIER PL HIGHLAND PARK, NJ 1307 DRIER PL	08904 / 12	48,600 71,500 120,100		120,100			1	0.00 8,394.80 4,197.40
Page Totals				W1 250		646,500 998,800	0	1,645,300				Block: 1206 Lot: 11

1	2	3	4	5	6	7	8	9	10	11		
Line	Block No Lot No. Qualification Account #	Land Dimensions Building Description Additional Lots Acreage	Prop Class	Owner's Name Address City State Property Location	Billing Code Zip Code Zoning/Tax Map Pg	Value	Exemptions Code Amount	Net Taxable Value	Deductions Code No Owners	Special Tax Codes	Num Units	Deduction Amt 2021 Tax 2022 1st
						Land Improvemnt Total						
1	1206 13	50 X 100 1SF-RANCH 14 .1148 AC	2	MELILLO, NICHOLAS & MILDRED 1311 DRIER PLACE HIGHLAND PARK, NJ 1311 DRIER PL	08904 / 12	48,600 94,800 143,400		143,400	V1 2		1	250.00 11,959.08 5,979.54
2	1206 15	50 X 100 1SBF:RANCH 16 .1148 AC	2	KRAMER, WALTER & EDITH 1315 DRIER PLACE HIGHLAND PARK, NJ 1315 DRIER PL.	08904 / 12	48,600 75,300 123,900		123,900			1	0.00 10,548.85 5,274.43
3	1206 17	75X100-48X100 1SF 18,19,20,21 .0000 AC	2	GRANICK, JOEL & CAROLINE 110 LEXINGTON AVE. HIGHLAND PARK, NJ 110 LEXINGTON AVE	08904 / 12	49,900 64,800 114,700		114,700			1	0.00 9,765.56 4,882.78
4	1207 13	169X261 IRR 5,594SF 20,21,23,24,27 .0000 AC	4A	JK ESTATE MANAGEMENT LLC 4 SALT MEADOW ROAD EAST BRUNSWICK, NJ 1161-1169 RARITAN AVE	08816 / 12	256,200 143,800 400,000		400,000			1	0.00 34,056.00 17,028.00
5	1207 17	25X180 1SB TRENTA FUEL .1033 AC	4A	TRENTA, ROBERT PO BOX 1298 HIGHLAND PARK, NJ 1149 RARITAN AVE	08904 / 12	76,200 90,200 166,400		166,400			1	0.00 14,167.30 7,083.65
6	1207 18	56 X 255 2SCB BODY SHOP 14,15,16,19 .3278 AC	4A	FAVALE HOLDING LLC 1151-1153 RARITAN AVE. HIGHLAND PARK, NJ 1151-1153 RARITAN AVE	08904 / 12	159,000 140,400 299,400		299,400			1	0.00 25,490.92 12,745.46
7	1207 25	132X167 100X97 1SCB .3644 AC	4A	EZRI REALTY LLC 1177 RARITAN AVE. HIGHLAND PARK, NJ 1177-1191 RARITAN AVE	08904 / 12	122,600 534,600 657,200		657,200			1	0.00 55,954.01 27,977.01
8	1207 28	100X100 2SFG-2 FAM .2296 AC	2	DEL ROCCO, RALPH 1201 RARITAN AVE. HIGHLAND PARK, NJ 1201 RARITAN AVE.	08904 / 12	99,300 44,900 144,200		144,200			2	0.00 13,979.99 6,990.00
9	1207 29	40X110 45X40 2 .0712 AC	1	BARNETT, LARRY & JOYCE 13 DOLLEY MADISON DRIVE MONROE TOWNSHIP RARITAN AVE.	08831-4803 / 12	4,700 0 4,700		4,700			1	0.00 400.16 200.08
10	1207 30	139X30 .0957 AC	2	BARNETT, LAWRENCE & JOYCE 13 DOLLEY MADISON DRIVE MONROE TOWNSHIP, NJ 1207 RARITAN AVE.	08831-4803 / 12	71,800 100 71,900		71,900			1	0.00 6,121.57 3,060.79
11	1207 31	25X75 25X179 1.5SF-CAPE .0729 AC	2	KRAVITZ, EMANUEL & HELENE 25 LEXINGTON AVE. HIGHLAND PARK, NJ 25 LEXINGTON AVE	08904 / 12	45,400 66,000 111,400		111,400			1	0.00 9,484.60 4,742.30
12	1207 32	50X183 AVG 2SF-BI LEVEL .2101 AC	2	SALOMON, BENJAMIN & ETHEL 27 LEXINGTON AVE. HIGHLAND PARK, NJ 27 LEXINGTON AVE.	08904 / 18	53,700 77,200 130,900		130,900			1	0.00 11,144.83 5,572.42
13	1207 33	14X187-79X187 TRI .0601 AC	2	ARILEAH LLC 2266 SPRINGFIELD AVE VAUXHALL, NJ 31 LEXINGTON AVE	07088 / 12	65,800 66,800 132,600		132,600			1	0.00 11,289.56 5,644.78
14	1301 1	50X100 2SS .1148 AC	2	FELDMAN, I. & FREEMAN, J. 65 NO. 6TH. AVE. HIGHLAND PARK, NJ 65 NO. 6TH AVE.	08904 / 13	69,200 78,500 147,700		147,700			1	0.00 12,575.18 6,287.59
Page Totals				V1 250		1,171,000 1,477,400	0	2,648,400				Block: 1301 Lot: 1

1	2	3	4	5	6	7	8	9	10	11		
Line	Block No Lot No. Qualification Account #	Land Dimensions Building Description Additional Lots Acreage	Prop Class	Owner's Name Address City State Property Location	Billing Code Zip Code Zoning/Tax Map Pg	Value	Exemptions Code Amount	Net Taxable Value	Deductions Code No Owners	Special Tax Codes	Num Units	Deduction Amt 2021 Tax 2022 1st
						Land Improvemnt Total						
1	1301 2	50X100 2SF .1148 AC	2	WEISSMAN, FREDERICK C 615 ABBOTT ST HIGHLAND PARK, NJ 615 ABBOTT ST.	08904 / 13	69,200 72,100 141,300		141,300			1	0.00 12,030.28 6,015.14
2	1301 4	50X100 2SSF .1148 AC	2	GREENBERG, MICHAEL & BARBARA 60 NO. 7TH. AVE. HIGHLAND PARK, NJ 60 NO. 7TH AVE.	08904 / 13	69,200 70,500 139,700		139,700			1	0.00 11,894.06 5,947.03
3	1301 6	75 X 100 1SBF 7,8 .1722 AC	2	WISOTSKY, HELENE 54 NO. 7TH. AVE. HIGHLAND PARK, NJ 54 NO. 7TH AVE.	08904 / 13	83,600 78,500 162,100		162,100			1	0.00 13,801.19 6,900.60
4	1301 9	75 X 100 2SBFG-COLN 10,11 .1722 AC	2	TWERSKY, BENJAMIN & ESTHER 44 N SEVENTH AVE HIGHLAND PARK, NJ 44 NO. 7TH AVE.	08904 / 13	83,600 109,800 193,400		193,400			1	0.00 16,466.08 8,233.04
5	1301 12	100 X 100 2SB:OLD STYLE 13,14,15 .2296 AC	2	WALTUCH, NOAM & IIANA 40 NO. 7TH AVE HIGHLAND PARK, NJ 40 NO. 7TH AVE	08904 / 13	98,000 124,900 222,900		222,900			1	0.00 18,977.71 9,488.86
6	1301 16	50 X 100 1.5SBF 17 .1148 AC	2	KLEINMAN, MARSHA & KLEINMAM, SASHA 32 NO. 7TH AVE HIGHLAND PARK, NJ 32 NO. 7TH AVE.	08904 / 13	69,200 79,100 148,300		148,300			1	0.00 12,626.26 6,313.13
7	1301 18	50X100 2SF-COLONIAL 19 .1148 AC	2	KATZ, NECHIE & MALEK, MOISHE 28 N 7TH AVE HIGHLAND PARK, NJ 28 NO. 7TH AVE.	08904 / 13	69,200 81,200 150,400		150,400			1	0.00 12,805.06 6,402.53
8	1301 20	50X100 2SF-2FAM .1148 AC	2	JOHNSON, CURTIS R & EMILY 24 NO 7TH AVE HIGHLAND PARK, NJ 24 NO. 7TH AVE.	08904 / 13	69,200 90,600 159,800		159,800			2	0.00 13,605.37 6,802.69
9	1301 21	50X100 2SF-COLN .1148 AC	2	GELLER, MARK & BARBARA 22 NO. 7TH. AVE. HIGHLAND PARK, NJ 22 NO. 7TH AVE.	08904 / 13	69,200 71,400 140,600		140,600			1	0.00 11,970.68 5,985.34
10	1301 22	65 X 100 2SF-COLN 51 .1492 AC	2	BAXTER, MATTHEW 65 CEDAR AVE, UNIT-C1 LONG BRANCH, NJ 16 NO. 7TH AVE.	07740 / 13	77,800 66,800 144,600		144,600			1	0.00 12,311.24 6,155.62
11	1301 24	104 X 108 1S-AUTO REPAIR 25,26,27 .2579 AC	4A	GEROMETTA, JOHN & VICKY 11 CARINA DRIVE. MILLTOWN, NJ 605-615 RARITAN AVE	08850 / 13	172,800 59,400 232,200		232,200		S01	1	0.00 20,767.97 10,383.99
12	1301 28	104 X 101 1SSCB-RETAIL 29,30,31 .2411 AC	4A	HIGHLAND PIZZA, INC. 601 RARITAN AVE. HIGHLAND PARK, NJ 601 RARITAN AVE	08904 / 13	214,000 41,400 255,400		255,400		S01	1	0.00 22,842.98 11,421.49
13	1301 33	50X100 2SFG COLN .1148 AC	2	KRIEGER, MARK & NORA 19 NO. 6TH. AVE. HIGHLAND PARK, NJ 19 NO. 6TH AVE.	08904 / 13	69,200 81,500 150,700		150,700			1	0.00 12,830.60 6,415.30
14	1301 34	50X100 2.5SF-CAPE .1148 AC	2	ELBAZ, JOSEPH & SHIRA 25 NO. 6TH. AVE. HIGHLAND PARK, NJ 25 NO. 6TH AVE.	08904 / 13	69,200 136,400 205,600		205,600			1	0.00 17,504.78 8,752.39
Page Totals						1,283,400 1,163,600	0	2,447,000				Block: 1301 Lot: 34

1	2	3	4	5	6	7	8	9	10	11		
Line	Block No Lot No. Qualification Account #	Land Dimensions Building Description Additional Lots Acreage	Prop Class	Owner's Name Address City State Property Location	Billing Code Zip Code Zoning/Tax Map Pg	Value	Exemptions Code Amount	Net Taxable Value	Deductions Code No Owners	Special Tax Codes	Num Units	Deduction Amt 2021 Tax 2022 1st
						Land Improvemnt Total						
1	1301 35	50X100 2SF .1148 AC	2	YANG, MU BEAN 27 NO 6TH AVE HIGHLAND PARK, NJ 27 NO. 6TH AVE.	08904 / 13	69,200 67,700 136,900		136,900			1	0.00 11,655.67 5,827.84
2	1301 36	50 X 100 2SFG-COLONIAL 37 .1148 AC	2	HYCZKO, MARK A & ROBINSON, NADINE E 29 NO. 6TH AVE. HIGHLAND PARK, NJ 29 NO. 6TH AVE.	08904 / 13	69,200 91,700 160,900		160,900			1	0.00 13,699.03 6,849.52
3	1301 38	50 X 100 2SF-COLN 39 .1148 AC	2	MAPPEN, MARC & ELLEN 33 NO. 6TH. AVE. HIGHLAND PARK, NJ 33 NO. 6TH AVE.	08904 / 13	69,200 93,500 162,700		162,700			1	0.00 13,852.28 6,926.14
4	1301 40	50 X 100 2SF 41 .1148 AC	2	KEMENY, ZOLTAN & FISHBEIN, LESLIE 35 NO. 6TH. AVE. HIGHLAND PARK, NJ 35 NO. 6TH AVE.	08904 / 13	69,200 90,500 159,700		159,700			1	0.00 13,596.86 6,798.43
5	1301 42	75 X 100 2SFG-COLONIAL 43,44 .1722 AC	2	SHORR,UDI & GOURARIE 45 NO. 6TH. AVE. HIGHLAND PARK, NJ 45 NO. 6TH AVE.	08904 / 13	83,600 121,900 205,500		205,500			1	0.00 17,496.27 8,748.14
6	1301 45	75 X 100 2SF 46,47 .1722 AC	2	ANDREI, NATHAN & EVA Y. 51 NO. 6TH. AVE. HIGHLAND PARK, NJ 51 NO. 6TH AVE.	08904 / 13	83,600 129,100 212,700		212,700			1	0.00 18,109.28 9,054.64
7	1301 48	50 X 100 2SF 49 .1148 AC	2	BLOMSTROM, THOMAS HENRY 59 NO 6TH AVE HIGHLAND PARK, NJ 59 NO. 6TH AVE.	08094 / 13	69,200 79,100 148,300		148,300			1	0.00 12,251.65 6,125.83
8	1301 50	50X100 2SFG-COLN .1148 AC	2	BARON,PHILLIP & SUSAN 61 NO. 6TH. AVE. HIGHLAND PARK, NJ 61 NO. 6TH AVE.	08904 / 13	69,200 114,700 183,900		183,900			1	0.00 15,657.25 7,828.63
9	1301 52	60X100 1.5SBF .1377 AC	2	10 NORTH 7TH AVENUE LLC 401 CLEVELAND AVE HIGHLAND PARK, NJ 10 NO. 7TH AVE.	08904 / 13	58,500 54,700 113,200		113,200			1	0.00 9,637.85 4,818.93
10	1301 53	52X100:COLONIAL 2SF .1194 AC	2	CHEKMAREVA,MARINA&CHEKMAREV,DMITRIY 11 NO 6TH AVE HIGHLAND PARK, NJ 11 NO. 6TH AVE	08904 / 13	51,700 95,300 147,000		147,000			1	0.00 12,515.58 6,257.79
11	1301 54	60X100 2SF .1377 AC	2	SCHILOWITZ, ALAN & TOBI 15 NO. 6TH. AVE. HIGHLAND PARK, NJ 15 NO. 6TH AVE	08904 / 13	75,000 87,600 162,600		162,600			1	0.00 13,843.76 6,921.88
12	1302 1	50X100 2SF .1148 AC	2	LERNER, LOUIS & DEANNA 702 ABBOTT ST. HIGHLAND PARK, NJ 702 ABBOTT ST.	08904 / 13	69,200 83,800 153,000		153,000			1	0.00 13,026.42 6,513.21
13	1302 2	50X100 2SF .1148 AC	2	RAMJATTAN, RYAN & CHITRANIE 706 ABBOTT ST HIGHLAND PARK, NJ 706 ABBOTT ST.	08904 / 13	69,200 60,700 129,900		129,900			1	0.00 11,059.69 5,529.85
14	1302 3	75 X 100 F:COLONIAL 4,5,6 .1722 AC	2	KHAL CHASSIDIM OF HIGHLAND PARK INC 46 N EIGHTH AVE HIGHLAND PARK, NJ 46 NO. 8TH AVE.	08904 / 13	83,600 100,700 184,300		184,300			1	0.00 15,691.30 7,845.65
Page Totals						989,600 1,271,000	0	2,260,600				Block: 1302 Lot: 3

1	2	3	4	5	6	7	8	9	10	11		
Line	Block No Lot No. Qualification Account #	Land Dimensions Building Description Additional Lots Acreage	Prop Class	Owner's Name Address City State Property Location	Billing Code Zip Code Zoning/Tax Map Pg	Value	Exemptions Code Amount	Net Taxable Value	Deductions Code No Owners	Special Tax Codes	Num Units	Deduction Amt 2021 Tax 2022 1st
						Land Improvemnt Total						
1	1302 7	75X100 2SF-COLONIAL 8,45 .1722 AC	2	COHEN,ARTHUR S. & BARBARA 44 NO. 8TH. AVE. HIGHLAND PARK, NJ 44 NO. 8TH AVE.	08904 / 13	83,000 114,600 197,600		197,600			1	0.00 16,823.66 8,411.83
2	1302 9	75X100 2SFG-COLN 10,11 .1722 AC	2	HERMAN,MARC & WENDY GROSS 38 NO. 8TH. AVE. HIGHLAND PARK, NJ 38 NO. 8TH AVE.	08904 / 13	83,600 204,100 287,700		287,700			1	0.00 24,494.78 12,247.39
3	1302 12	75 X 100 2SS 13,14 .1722 AC	2	KESSOUS,DEBORAH L & KHODORKOVSKY,L 34 NORTH 8TH AVE HIGHLAND PARK, NJ 34 NO. 8TH AVE.	08904 / 13	83,600 127,800 211,400		211,400			1	0.00 17,998.60 8,999.30
4	1302 15	75 X 100 2SFG COLN .1722 AC	2	LIPSTEIN, STEVEN & REBEKAH 30 NO. 8TH AVE. HIGHLAND PARK, NJ 30 NO. 8TH AVE.	08904 / 13	83,600 145,900 229,500		229,500			1	0.00 19,539.63 9,769.82
5	1302 16.01	50 X 100 COLONIAL 17 .1148 AC	2	KAMBITISIS, LEAH 28 NO. 8TH AVE. HIGHLAND PARK, NJ 28 NO. 8TH AVE.	08904 / 13	69,200 167,800 237,000		237,000			1	0.00 20,178.18 10,089.09
6	1302 18	50 X 100 2SF:COLONIAL 19 .1148 AC	2	BAROCAS, ROBERT & RACHEL 14 NO. 8TH AVE. HIGHLAND PARK NJ 14 NO. 8TH AVE.	08904 / 13	69,200 135,800 205,000		205,000			1	0.00 13,690.51 6,845.26
7	1302 20	50X100 2SSFG-COLONIAL 21 .1148 AC	2	WHELAN, MARY E & CHALFANT, JAMES D 12 N 8TH AVE HIGHLAND PARK, NJ 12 NO. 8TH AVE.	08904 / 13	69,200 130,200 199,400		199,400			1	0.00 16,976.92 8,488.46
8	1302 22	50 X 100 2SS 23 .1148 AC	2	KOZAK, CARLOS A 10 NO. 8TH AVE HIGHLAND PARK, NJ 10 NO. 8TH AVE.	08904 / 13	48,800 73,800 122,600		122,600			1	0.00 10,012.46 5,006.23
9	1302 24	76X117-8X128-28X56 2SSF 25,26 .0000 AC	4A	CHOPER, JESSICA E & ETHAN & J-TRUST 729 RARITAN AVE HIGHLAND PARK, NJ 729 RARITAN AVE.	08904 / 13	179,100 104,700 283,800		283,800		S01	3	0.00 25,383.07 12,691.54
10	1302 27	28X95 28X78 2SF OFFICES-3 .0556 AC	4A	727 RARITAN AVE ASSOC. C/O KLEE 314 GRAHAM ST. HIGHLAND PARK, NJ 727 RARITAN AVE	08904 / 13	99,000 72,000 171,000		171,000		S01	1	0.00 15,294.24 7,647.12
11	1302 28	71X113 2SB-RET-2/OFF-3 .1842 AC	4A	705 RARITAN AVENUE LLC PO BOX 5674 WILMINGTON, DE 705 RARITAN AVE	19808 / 13	158,200 124,200 282,400		282,400		S01	1	0.00 25,257.86 12,628.93
12	1302 29	75X100 2SF .1722 AC	2	GOLDSTEIN, SHELDON 15 NO. 7TH AVE. HIGHLAND PARK, NJ 15 NO. 7TH AVE.	08904 / 13	73,100 94,900 168,000		168,000			1	0.00 14,303.52 7,151.76
13	1302 33	50X100 2SF .1148 AC	2	SIEGEL, AVROHOM&STERNFELD-SIEGEL,B 19 NO 7TH AVE HIGHLAND PARK, NJ 19 NO. 7TH AVE.	08904 / 13	69,200 69,200 138,400		138,400			1	0.00 11,783.38 5,891.69
14	1302 34	50X100 2SF-COLN & GAR .1148 AC	2	HERMAN, SIMCHA L & ALEXANDRA R 23 NO 7TH AVE HIGHLAND PARK, NJ 23 NO. 7TH AVE.	08904 / 13	69,200 65,400 134,600		134,600	V1 2		1	250.00 11,209.84 5,604.92
Page Totals				V1 250		1,238,000 1,630,400	0	2,868,400				Block: 1302 Lot: 34

1	2	3	4	5	6	7	8	9	10	11		
Line	Block No Lot No. Qualification Account #	Land Dimensions Building Description Additional Lots Acreage	Prop Class	Owner's Name Address City State Property Location	Billing Code Zip Code Zoning/Tax Map Pg	Value	Exemptions Code Amount	Net Taxable Value	Deductions Code No Owners	Special Tax Codes	Num Units	Deduction Amt 2021 Tax 2022 1st
						Land Improvemnt Total						
1	1302 35	50X100 2SF:CAPE .1148 AC	2	NALEPA,MICHAEL J,III&BZOSTEK,SHARON 27 NO. 7TH AVE. HIGHLAND PARK, NJ 27 NO. 7TH AVE.	08904 / 13	69,200 63,900 133,100		133,100			1	0.00 11,332.13 5,666.07
2	1302 36	50X100 2SF .1148 AC	2	XIE, WEN & JIANG, XI 33 NO. 7TH. AVE. HIGHLAND PARK, NJ 33 NO. 7TH AVE.	08904 / 13	69,200 76,000 145,200		145,200			1	0.00 12,362.33 6,181.17
3	1302 37	50X100 2SS:OLD SYTLE 38 .1148 AC	2	HODES,SCOTT H.& GRASS,SUE M. 37 NORTH 7TH AVE HIGHLAND PARK, NJ 37 NO. 7TH AVE.	08904 / 13	69,200 46,100 115,300		115,300			1	0.00 9,816.64 4,908.32
4	1302 39	50X100 2SF-COLONIAL .1148 AC	2	HOPE, RUBY 41 NO. 7TH AVE. HIGHLAND PARK, NJ 41 NO. 7TH AVE	08904 / 13	69,200 61,000 130,200		130,200			1	0.00 11,085.23 5,542.62
5	1302 40	50X100 2SFG COLN 41 .1148 AC	2	FINEBERG, LAWRENCE J & RUTH R 45 NO. 7TH. AVE. HIGHLAND PARK, NJ 45 NO. 7TH AVE.	08904 / 13	69,200 135,800 205,000		205,000			1	0.00 17,453.70 8,726.85
6	1302 42	50X100 2SF:OLD STYLE .1148 AC	2	ERLBAUM-ZUR, PHYLLIS & ZUR, NIZAN 49 NO. 7TH AVE HIGHLAND PARK, NJ 49 NO. 7TH AVE.	08904 / 13	69,200 67,900 137,100		137,100			1	0.00 11,672.69 5,836.35
7	1302 43	50X100 2SF:OLD STYLE 44 .1148 AC	2	WAIZER, DAVID & ORA M 53 NO. 7TH AVE HIGHLAND PARK, NJ 53 NO. 7TH AVE.	08904 / 13	69,200 129,200 198,400		198,400			1	0.00 16,891.78 8,445.89
8	1303 5	100 X 100 1SBF 6,7,8 .2296 AC	2	STRULOWITZ, DANIEL 812 ABBOTT ST HIGHLAND PARK, NJ 812 ABBOTT ST.	08904 / 13	98,000 70,900 168,900		168,900			1	0.00 14,380.15 7,190.08
9	1303 9	75 X 100 1SBF 10,11 .1722 AC	2	TEITELBAUM,STEVEN & LILA 28 NO. 9TH. AVE. HIGHLAND PARK, NJ 28 NO. 9TH AVE	08904 / 13	83,600 58,800 142,400		142,400			1	0.00 12,123.94 6,061.97
10	1303 12	75 X 100 1SF 13,14 .1722 AC	2	ADLER, FRANKLIN L 24 NO. 9TH.AVE. HIGHLAND PARK, NJ 24 NO. 9TH AVE	08904 / 13	83,600 63,100 146,700		146,700			1	0.00 12,490.04 6,245.02
11	1303 15	75X100 1SF:RANCH 16,17 .1722 AC	2	GROSS, JONATHAN & WHITE, EDNA 147 HIGH ST PASSAIC, NJ 16 NO. 9TH AVE	07055 / 13	83,600 57,500 141,100		141,100			1	0.00 12,013.25 6,006.63
12	1303 18.01	50X100 1SCB:COLONIAL 19 .1148 AC	2	PANDIAN, AHILA & RAVI 10 NO. 9TH AVE. HIGHLAND PARK, NJ 10 NO. 9TH AVE	08904 / 13	62,300 161,100 223,400		223,400			1	0.00 19,020.28 9,510.14
13	1303 20	119X157IRR:25X100 1SCB 21,22,23,24 .0000 AC	4A	KIMGANEH INC 259 ALBOURNE AVENUE STATEN ISLAND, NY 811 RARITAN AVE	10309 / 13	200,100 54,000 254,100		254,100			1	0.00 21,634.07 10,817.04
14	1303 25	116X110 1SCB 26,27,28 .2929 AC	4A	801 RARITAN AVE LLC 801 RARITAN AVE HIGHLAND PARK, NJ 801 RARITAN AVE.	08904 / 13	152,000 34,300 186,300		186,300			1	0.00 15,861.58 7,930.79
Page Totals						1,247,600 1,079,600	0	2,327,200				Block: 1303 Lot: 25

1	2	3	4	5	6	7	8	9	10	11		
Line	Block No Lot No. Qualification Account #	Land Dimensions Building Description Additional Lots Acreage	Prop Class	Owner's Name Address City State Property Location	Billing Code Zip Code Zoning/Tax Map Pg	Value	Exemptions Code Amount	Net Taxable Value	Deductions Code No Owners	Special Tax Codes	Num Units	Deduction Amt 2021 Tax 2022 1st
						Land Improvemnt Total						
1	1303 29	75X100 2SF-SPLIT 30,31 .1722 AC	2	DICKSTEIN, RABBI & WEINSTEIN, M 15 NO. 8TH. AVE. HIGHLAND PARK, NJ 15 NO. 8TH AVE.	08904 / 13	73,100 95,800 168,900		168,900			1	0.00 14,380.15 7,190.08
2	1303 32	75 X 100 2SFG-COLONIAL 33,34 .1722 AC	2	TARLOW, MIRIAM & WINDER, ALAN 25 NO 8TH AVE HIGHLAND PARK, NJ 25 NO. 8TH AVE.	08904 / 13	83,600 74,600 158,200		158,200			1	0.00 13,469.15 6,734.58
3	1303 35	75 X 100 2SBF 36,37 .1722 AC	2	GROSS, HARVEY & SUSAN 35 NO. 8TH. AVE. HIGHLAND PARK, NJ 35 NO. 8TH AVE.	08904 / 13	83,600 103,100 186,700		186,700			1	0.00 15,895.64 7,947.82
4	1303 38	150 X 110 2SBF 39,40,41,42,43 .3788 AC	2	KALTON, MARC E. & RUTH 41 NO. 8TH. AVE. HIGHLAND PARK, NJ 41 NO. 8TH AVE.	08904 / 13	123,300 148,900 272,200		272,200			1	0.00 23,175.11 11,587.56
5	1303 44	75X100 2SBFG-COLONIAL .1722 AC	2	AKMAN, AARON & SHARON 45 NO. 8TH. AVE. HIGHLAND PARK, NJ 45 NO. 8TH AVE.	08904 / 13	83,600 148,900 232,500		232,500			1	0.00 19,795.05 9,897.53
6	1304 1	100X100 2,3,4 .2296 AC	2	GOLDBERG, LISA S. 33 NO. 9TH. AVE. HIGHLAND PARK NJ 33 NO. 9TH AVE.	08904 / 13	89,900 78,500 168,400		168,400			1	0.00 14,337.58 7,168.79
7	1304 5	100X200 1SF-CAPE 6,7,8 .4591 AC	2	WOITOVICH, PAUL 20 NO. 10TH AVE HIGHLAND PARK, NJ 20 NO. 10TH AVE.	08904 / 13	98,000 95,700 193,700		193,700			1	0.00 16,491.62 8,245.81
8	1304 9	75 X 100 1SBF 10,11 .1722 AC	2	POCHESCI, ANTHONY JR. & JUDITH 14 NO. 10TH. AVE. HIGHLAND PARK, NJ 14 NO. 10TH AVE.	08904 / 13	83,600 60,900 144,500		144,500			1	0.00 12,302.73 6,151.37
9	1304 12	50 X 100 1SBF 13 .1148 AC	2	ERICKSON, ARTHUR L & CAROL L 10 NO 10TH AVE HIGHLAND PARK, NJ 10 NO. 10TH AVE.	08904 / 13	48,800 55,100 103,900		103,900			1	0.00 8,846.05 4,423.03
10	1304 14	50X100 1SF RASPA JEWEL 15,16,17,18,19 .1148 AC	2	4 NORTH 10TH AVENUE LLC 4 NORTH 10TH AVE HIGHLAND PARK, NJ 4 NO. 10TH AVE	08904 / 13	94,700 87,100 181,800		181,800			1	0.00 15,478.45 7,739.23
11	1304 20	100X127 2SF 21,22,23 .2916 AC	4A	901 RARITAN ASSOCIATES LLC 901 RARITAN AVE. HIGHLAND PARK, NJ 901 RARITAN AVE.	08904 / 13	188,000 112,000 300,000		300,000			1	0.00 25,542.00 12,771.00
12	1304 24	75X100 2SF-COLN 25,26 .1722 AC	2	SHERR, JOSEPH S. & ESTHER LAURA 11 NO. 9TH AVE. HIGHLAND PARK, NJ 11 NO. 9TH AVE.	08904 / 13	75,200 72,300 147,500		147,500			1	0.00 12,558.15 6,279.08
13	1304 27	50X100 2SF-CONTEMP 28 .1148 AC	2	GRIN, ABRAHAM D & WILLER, TOBINA R 21 NO. 9TH AVE HIGHLAND PARK, NJ 21 NO. 9TH AVE	08904 / 13	69,200 111,200 180,400		180,400			1	0.00 15,359.26 7,679.63
14	1304 29	50X100 CONTEMP 30 .1148 AC	2	HOROWITZ, LEO & DINA 27 NO. 9TH. AVE. HIGHLAND PARK, NJ 27 NO. 9TH AVE	08904 / 13	69,200 124,900 194,100		194,100			1	0.00 16,525.67 8,262.84
Page Totals						1,263,800 1,369,000	0	2,632,800				Block: 1304 Lot: 29

1	2	3	4	5	6	7	8	9	10	11		
Line	Block No Lot No. Qualification Account #	Land Dimensions Building Description Additional Lots Acreage	Prop Class	Owner's Name Address City State Property Location	Billing Code Zip Code Zoning/Tax Map Pg	Value	Exemptions Code Amount	Net Taxable Value	Deductions Code No Owners	Special Tax Codes	Num Units	Deduction Amt 2021 Tax 2022 1st
						Land Improvemnt Total						
1	1305 5	50 X 100 1SF 6 .1148 AC	2	HORVATH, NOREEN 1010 ABBOTT STREET HIGHLAND PARK, NJ 1010 ABBOTT ST.	08904 / 13	24,400 60,000 84,400		84,400	W1 1		1	250.00 6,935.82 3,467.91
2	1305 7	50X100 CAPE 8 .1148 AC	2	RECTO, GILBERT OWEN 1014 ABBOTT ST HIGHLAND PARK, NJ 1014 ABBOTT ST.	08904 / 13	48,800 56,300 105,100		105,100			1	0.00 8,948.21 4,474.11
3	1305 9	100 X 75 1SCB F&F AUTO 10,11,12 .1722 AC	4A	MAVJAV LLC 300A PLAINFIELD AVE EDISON, NJ 1015 RARITAN AVE	08817 / 13	132,300 46,800 179,100		179,100			1	0.00 15,248.57 7,624.29
4	1305 17	109 X 115 1SS 18,19,20 .2878 AC	4A	1001 RARITAN AVENUE LLC 1001 RARITAN AVE. HIGHLAND PARK, NJ 1001 RARITAN AVE	08904 / 13	262,000 86,000 348,000		348,000			1	0.00 29,628.72 14,814.36
5	1305 21	75 X 100 1SF-RANCH 22 .1722 AC	2	CAPPA, DANA 19 NORTH 10TH AVE HIGHLAND PARK, NJ 19 NO. 10TH AVE.	08904 / 13	73,100 51,800 124,900		124,900			1	0.00 10,633.99 5,317.00
6	1305 23	50X100 2SBF .1148 AC	2	ANTEBI, DAVID & PAULA-TRUST 23 NO. 10TH AVE HIGHLAND PARK, NJ 23 NO. 10TH AVE	08904 / 13	48,800 75,300 124,100		124,100			1	0.00 10,565.87 5,282.94
7	1401 25	50X100 2SF-COLONIAL .1148 AC	2	GROSSMAN, AHARON & GOLDIE 103 N FOURTH AVE HIGHLAND PARK, NJ 103 NO. 4TH AVE.	08904 / 14	87,900 111,900 199,800		199,800			2	0.00 17,010.97 8,505.49
8	1401 26	50X150 2SFG-2FAM COLN. .1722 AC	2	MILJKOVIC, BOBOLJUB & JORGOVANKA 109 NO. 4TH. AVE. HIGHLAND PARK, NJ 105 NO. 4TH AVE.	08904 / 14	87,500 57,800 145,300		145,300			2	0.00 12,370.84 6,185.42
9	1401 27	50X150 2SFG 4 FAM .1722 AC	2	NATIONSTAR MORTGAGE LLC 8950 CYPRESS WATERS BLVD COPPELL, TX 109-111 NO. 4TH AVE.	75019 / 14	94,500 172,800 267,300		267,300			4	0.00 22,757.92 11,378.96
10	1401 28	50X150 2SF .1722 AC	2	KOSINSKI, JONATHAN & GINA & ET AL 115 NO 4TH AVE HIGHLAND PARK NJ 115 NO. 4TH AVE.	08904 / 14	94,500 68,200 162,700		162,700			1	0.00 13,852.28 6,926.14
11	1401 29	50X150 2SFG-COLN .1722 AC	2	CORWIN, AMY C. 117 NO. 4TH. AVE. HIGHLAND PARK, NJ 117 NO. 4TH AVE.	08904 / 14	94,500 72,300 166,800		166,800			1	0.00 14,201.35 7,100.68
12	1401 30	50X150 2SF-3 FAM .1722 AC	2	DM PROPERTIES LLC 930 STEIB TERR UNION, NJ 121 NO. 4TH AVE.	07083 / 14	94,500 85,400 179,900		179,900			3	0.00 15,316.69 7,658.35
13	1401 31	50X150 1SFG-RANCH .1722 AC	2	NORIN, EDWARD M & GILDA C 412 MONTGOMERY ST HIGHLAND PARK, NJ 412 MONTGOMERY ST.	08904 / 14	94,500 54,100 148,600		148,600			1	0.00 12,651.80 6,325.90
14	1401 32	50X150 2SF:OLD STYLE .1722 AC	2	SALEEM, M. AHAMED & SAJIDHA 418 MONTGOMERY ST HIGHLAND PARK, NJ 418 MONTGOMERY ST.	08904 / 14	94,500 36,500 131,000		131,000			1	0.00 11,153.34 5,576.67
Page Totals				W1 250		1,331,800 1,035,200	0	2,367,000				Block: 1401 Lot: 32

1	2	3	4	5	6	7	8	9	10	11		
Line	Block No Lot No. Qualification Account #	Land Dimensions Building Description Additional Lots Acreage	Prop Class	Owner's Name Address City State Property Location	Billing Code Zip Code Zoning/Tax Map Pg	Value	Exemptions Code Amount	Net Taxable Value	Deductions Code No Owners	Special Tax Codes	Num Units	Deduction Amt 2021 Tax 2022 1st
						Land Improvemnt Total						
1	1401 33	50X150 2SF-COLONIAL .1722 AC	2	MEJIA-RAMOS, JUAN PABLO & SASTE-ORTEGO 420 MONTGOMERY ST HIGHLAND PARK, NJ 420 MONTGOMERY ST.	08904 / 14	94,500 46,300 140,800		140,800			1	0.00 11,987.71 5,993.86
2	1401 34	50 X 150 2SFG-COLONIAL .1722 AC	2	DOLINGER, DAVID & PEARL 422 MONTGOMERY ST HIGHLAND PARK, NJ 422 MONTGOMERY ST.	08904 / 14	89,800 106,100 195,900		195,900			1	0.00 16,678.93 8,339.47
3	1401 35	50 X 133 IRR 2FB-CAPE .0000 AC	2	SAAD, TOUFIC & SUE ELLEN 424 MONTGOMERY ST. HIGHLAND PARK, NJ 424 MONTGOMERY ST.	08904 / 14	88,900 74,500 163,400		163,400			1	0.00 13,911.88 6,955.94
4	1401 36	62X93 1SF .1324 AC	2	SALERNO, BARBARA 426 MONTGOMERY ST. HIGHLAND PARK, NJ 426 MONTGOMERY ST.	08904 / 14	79,300 47,400 126,700		126,700			1	0.00 10,787.24 5,393.62
5	1401 37	49X115 1SF-BUNGALOW .1294 AC	2	KOMLOSI, BELA & ELIZABETH 428 MONTGOMERY ST. HIGHLAND PARK, NJ 428 MONTGOMERY ST.	08904 / 14	73,600 34,900 108,500		108,500			1	0.00 9,237.69 4,618.85
6	1401 38	60X85 2SF .1171 AC	2	NIELSEN, JOSEPH & KAYLYNNE 430 MONTGOMERY ST HIGHLAND PARK, NJ 430 MONTGOMERY ST.	08904 / 14	64,700 48,200 112,900		112,900			1	0.00 9,612.31 4,806.16
7	1401 39	46X54 2SF .0570 AC	2	CASTRO, M.R. & R.A. 432 MONTGOMERY ST. HIGHLAND PARK, NJ 432 MONTGOMERY ST.	08904 / 14	60,500 45,200 105,700		105,700			1	0.00 8,999.30 4,499.65
8	1401 40	69 X 101 2SF:OLD STYLE 41 .1600 AC	2	BUCH, ANDERS S 100 NO. 5TH AVE. HIGHLAND PARK, NJ 100 NO. 5TH AVE.	08904 / 14	110,900 88,200 199,100		199,100			1	0.00 16,951.37 8,475.69
9	1401 42	25X100 2SF-COLN .0574 AC	2	MITCHELL, LENISE-TRUSTEE 445 DENNISON ST HIGHLAND PARK, NJ 445 DENISON ST.	08904 / 14	50,600 36,800 87,400		87,400			1	0.00 7,441.24 3,720.62
10	1401 43	25X100 2SF .0574 AC	2	MITCHELL, ANDREW & GUSTAFSON, DONNA 443 DENISON ST HIGHLAND PARK, NJ 443 DENISON ST.	08904 / 14	50,600 51,100 101,700		101,700			1	0.00 8,658.74 4,329.37
11	1401 44	25X100 2SF:COLONIAL .0574 AC	2	QUIGLEY, DOROTHY 441 DENISON ST. HIGHLAND PARK, NJ 441 DENISON ST.	08904 / 14	50,600 49,800 100,400		100,400	W1 2		1	250.00 8,298.06 4,149.03
12	1401 45	25X100 2SF .0574 AC	2	CHENG, XIAOKE 439 DENISON ST HIGHLAND PARK, NJ 439 DENISON ST.	08904 / 14	50,600 49,900 100,500		100,500			1	0.00 8,556.57 4,278.29
13	1401 46	25X100 2S:OLD STYLE .0574 AC	2	OKAI, TAKAHIDE & YUMIKO 437 DENISON ST HIGHLAND PARK, NJ 437 DENISON ST.	08904 / 14	50,600 44,000 94,600		94,600			1	0.00 8,054.24 4,027.12
14	1401 47	50X150 2SF-COLN .1722 AC	2	XIA, BING & XIAO, JIWEI 433 DENISON ST. HIGHLAND PARK, NJ 433 DENISON ST.	08904 / 14	84,400 95,800 180,200		180,200			1	0.00 15,342.23 7,671.12
Page Totals				W1 250		999,600 818,200	0	1,817,800				Block: 1401 Lot: 47

1	2	3	4	5	6	7	8	9	10	11		
Line	Block No Lot No. Qualification Account #	Land Dimensions Building Description Additional Lots Acreage	Prop Class	Owner's Name Address City State Property Location	Billing Code Zip Code Zoning/Tax Map Pg	Value	Exemptions Code Amount	Net Taxable Value	Deductions Code No Owners	Special Tax Codes	Num Units	Deduction Amt 2021 Tax 2022 1st
						Land Improvemnt Total						
1	1401 48	50X150 2SFG-2 FAM .1722 AC	2	SCARLET REALTY 628 BLOOMFIELD ST UNIT 3 HOBOKEN, NJ 429 DENISON ST.	07030 / 14	94,500 68,100 162,600		162,600			2	0.00 13,843.76 6,921.88
2	1401 49	50X150 2SF-2 FAM .1722 AC	2	SAMEL, SHMUEL & RIVKA 427 DENISON ST HIGHLAND PARK, NJ 427 DENISON ST.	08902 / 14	94,500 142,800 237,300		237,300			2	0.00 20,203.72 10,101.86
3	1401 50	25X150 2SF-COLN .0861 AC	2	SPRINGER, KRISTEN W 423 DENISON ST HIGHLAND PARK, NJ 423 DENISON ST.	08904 / 14	59,200 54,800 114,000		114,000			1	0.00 9,705.96 4,852.98
4	1401 51	25X100 2SF-DUPLEX .0574 AC	2	CHOY, MIN SUNG & HI SUNG & JTWROS 421 DENISON ST HIGHLAND PARK, NJ 421 DENISON ST.	08904 / 14	59,200 60,400 119,600		119,600			2	0.00 10,182.74 5,091.37
5	1401 52	25X150 2SF-DUPLEX .0861 AC	2	KIM, SUNG GI & SARAH MYUNGSOOK 419 DENISON ST HIGHLAND PARK, NJ 419 DENISON ST.	08904 / 14	59,200 52,400 111,600		111,600			2	0.00 9,501.62 4,750.81
6	1401 53	75 X 150 54 .2583 AC	4A	GABEL PROPERTIES, LLC. 417 DENISON ST HIGHLAND PARK, NJ 417 DENISON ST	08904 / 14	129,000 97,200 226,200		226,200			1	0.00 19,258.67 9,629.34
7	1402 1	87X100: ANSONIA APTS-26 2 .0000 AC	4C	501 RARITAN AVE LLC P O BOX 4697 LOGAN, UT 501-505 RARITAN AVE	84323 / 14	171,600 673,200 844,800		844,800		S01	1	0.00 75,558.91 37,779.46
8	1402 3	35X100 2SS- RET&APT .0803 AC	4A	DONG XING LLC 6 TOTH COURT EDISON, NJ 509 RARITAN AVE	08817 / 14	68,300 48,600 116,900		116,900		S01	1	0.00 10,455.54 5,227.77
9	1402 4	35X100 2SF .0803 AC	4A	CHIS, ADRIAN C & ANCA R 511 RARITAN AVE HIGHLAND PARK, NJ 511 RARITAN AVE	08904 / 14	65,600 97,300 162,900		162,900		S01	1	0.00 14,569.78 7,284.89
10	1402 5	54X100 2SB OFF & 2APTS 6 .1240 AC	4A	PARK DEVELOPMENT GROUP LLC 1 MORNINGSIDE CT FLEMINGTON, NJ 513-515 RARITAN AVE	08822 / 14	87,600 206,000 293,600		293,600		S01	1	0.00 26,259.58 13,129.79
11	1402 7	26X90-27X90 TRI 2SF .0000 AC	4A	SX & LM INVESTMENT LLC 29 FREDERICK PL PARLIN, NJ 517 RARITAN AVE.	08859 / 14	74,900 52,200 127,100		127,100		S01	1	0.00 11,367.82 5,683.91
12	1402 9	50X100 2SFG-COLN .1148 AC	2	LOCKWOOD,RICHARD D.& HAHN,CYNTHIA J 36 NO. 6TH. AVE. HIGHLAND PARK, NJ 36 NO. 6TH AVE	08904 / 14	69,200 62,900 132,100		132,100			1	0.00 11,246.99 5,623.50
13	1402 10	50X100 2SF-COLN .1148 AC	2	BRYSK, BEVERLY 40 NO. 6TH AVE. HIGHLAND PARK, NJ 40 NO. 6TH AVE.	08904 / 14	69,200 66,900 136,100		136,100			1	0.00 11,587.55 5,793.78
14	1402 11	50 X 100 2SFG-COLN 12 .1148 AC	2	NORDSTRON,KARL & JACKSON, NANCY 44 NO. 6TH. AVE. HIGHLAND PARK, NJ 44 NO. 6TH AVE.	08904 / 14	69,200 57,000 126,200		126,200			1	0.00 10,744.67 5,372.34
Page Totals						1,171,200 1,739,800	0	2,911,000				Block: 1402 Lot: 11

1	2	3		4		5	6	7	8	9	10	11
Line	Block No Lot No. Qualification Account #	Land Dimensions Building Description Additional Lots Acreage	Prop Class	Owner's Name Address City State Property Location	Billing Code Zip Code Zoning/Tax Map Pg	<u>Value</u>	Exemptions Code Amount	Net Taxable Value	Deductions Code No Owners	Special Tax Codes	Num Units	Deduction Amt 2021 Tax 2022 1st
						Land Improvemnt Total						
1	1402 13.01	50X100 2S-COLN .1148 AC	2	SANDLER, MARGARET 48 NO. 6TH AVE. HIGHLAND PARK, NJ 48 NO. 6TH AVE.	08904 / 14	70,200 126,300 196,500		196,500			1	0.00 16,730.01 8,365.01
2	1402 15.01	50X100 2SF-COLN, .1148 AC	2	WEXLER, MARGARETHA 52 NO. 6TH. AVE. HIGHLAND PARK, NJ 52 NO. 6TH AVE.	08904 / 14	69,200 78,000 147,200		147,200			1	0.00 12,532.61 6,266.31
3	1402 17	50 X 100 2SSF 18 .1148 AC	2	WHITE, STEVEN J & ANN-SHERYL 56 NO. 6TH. AVE. HIGHLAND PARK, NJ 56 NO. 6TH AVE.	08904 / 14	69,200 67,300 136,500		136,500			1	0.00 11,621.61 5,810.81
4	1402 19	62X100 2SFG COLN .1423 AC	2	KATSNELSON, VITALIY & SPITZ, SARAH 60 N 6TH AVE HIGHLAND PARK, NJ 60 NO. 6TH AVE.	08904 / 14	76,700 114,900 191,600		191,600			1	0.00 16,312.82 8,156.41
5	1402 20	62X100 2SF .1423 AC	2	ARNOLD, GAIL FERSTANDIG 68 NO SIXTH AVE HIGHLAND PARK, NJ 68 NO. 6TH AVE.	08904 / 14	76,700 77,500 154,200		154,200			1	0.00 13,128.59 6,564.30
6	1402 21	75X100 2SG-COLN .1722 AC	2	HOLLAND, M J & SCHOENFELD, S R 67 NO. 5TH. AVE. HIGHLAND PARK, NJ 67 NO. 5TH AVE	08904 / 14	83,600 82,600 166,200		166,200			1	0.00 14,150.27 7,075.14
7	1402 22	50X100 1.5SSF .1148 AC	2	KOVALCHIK, MARY P. & MICHAEL G. 63 NO. 5TH. AVE. HIGHLAND PARK, NJ 63 NO. 5TH AVE.	08904 / 14	69,200 59,600 128,800		128,800			1	0.00 10,966.03 5,483.02
8	1402 23	50 X 100 1SF 24 .1148 AC	2	SIMCHA, SHAI & SUZANNE 59 NO. 5TH AVE HIGHLAND PARK, NJ 59 NO. 5TH AVE.	08904 / 14	69,200 105,300 174,500		174,500			1	0.00 14,856.93 7,428.47
9	1402 25	50 X100 2SF:COLONIAL 26 .1148 AC	2	MANSOUR, GAMILA 55 NO. 5TH AVE. HIGHLAND PARK, NJ 55 NO. 5TH AVE.	08904 / 14	69,200 64,900 134,100		134,100			1	0.00 11,417.27 5,708.64
10	1402 27	50X100 1.5SF-CAPE .1148 AC	2	CARMAN, TOM & MEREDITH 51 NO. 5TH AVE HIGHLAND PARK, NJ 51 NO. 5TH AVE.	08904 / 14	69,200 56,000 125,200		125,200			1	0.00 10,659.53 5,329.77
11	1402 28	50X100 1.5SF:OLD STYLE .1148 AC	2	UTASI, CHRISTINE 47 NO. 5TH. AVE. HIGHLAND PARK, NJ 47 NO. 5TH AVE.	08904 / 14	69,200 52,800 122,000		122,000	D1 1		1	250.00 10,137.08 5,068.54
12	1402 29	50X100 1.5SF:OLD STYLE .1148 AC	2	RATTANAUDOM, KANOKROSE & SUKSUCHEEP 43 NO. 5TH AVE. HIGHLAND PARK, NJ 43 NO. 5TH AVE.	08904 / 14	69,200 62,600 131,800		131,800			1	0.00 11,221.45 5,610.73
13	1402 32	55X100 2SF:OLD STYLE .1263 AC	2	SHUKLA, VIJAY & CHA, YANGSUK 39 NO. 5TH AVE. HIGHLAND PARK, NJ 39 NO. 5TH AVE.	08904 / 14	72,100 63,400 135,500		135,500			1	0.00 11,536.47 5,768.24
14	1402 33	50X100 2SF-COLONIAL .1148 AC	2	DEUTSCH, DAVID & MIRIAM 32 NO. 6TH AVE HIGHLAND PARK, NJ 32 NO. 6TH AVE.	08904 / 14	68,100 150,100 218,200		218,200			1	0.00 18,577.55 9,288.78
Page Totals				D1 250		1,001,000 1,161,300	0	2,162,300			Block: 1402 Lot: 33	

1	2	3		4		5	6	7	8	9	10	11
Line	Block No Lot No. Qualification Account #	Land Dimensions Building Description Additional Lots Acreage	Prop Class	Owner's Name Address City State Property Location	Billing Code Zip Code Zoning/Tax Map Pg	Value	Exemptions Code Amount	Net Taxable Value	Deductions Code No Owners	Special Tax Codes	Num Units	Deduction Amt 2021 Tax 2022 1st
						Land Improvemnt Total						
1	1402 34	127X207 1SCB:LIBRARY .6035 AC	15C	BOROUGH OF HIGHLAND PARK-LIBRARY 26 NO. 5TH. AVE. HIGHLAND PARK, NJ 26 NO. 5TH AVE.	08904 / 14	200,300 1,100,300 1,300,600		*Exempt*			1	0.00 0.00 0.00
2	1402 35	38X112 2SFG-2 FAM .0977 AC	2	IANNACOME, WALTER 19 NO. 5TH. AVE. HIGHLAND PARK, NJ 19 NO. 5TH AVE.	08904 / 14	64,800 82,700 147,500		147,500			2	0.00 12,558.15 6,279.08
3	1402 36	38X112 2SF-COLN .0977 AC	2	LIPSCHITZ, MEIR & JORDANNA 17 NO. 5TH AVE HIGHLAND PARK, NJ 17 NO. 5TH AVE.	08904 / 14	64,800 107,700 172,500		172,500			1	0.00 14,686.65 7,343.33
4	1402 37	38X112 2SF .0977 AC	2	AYASH, MARIA 327 MONTGOMERY ST. HIGHLAND PARK, NJ 15 NO. 5TH AVE.	08904 / 14	64,800 69,600 134,400		134,400			1	0.00 11,442.82 5,721.41
5	1402 38	38X112 2SF-COLONIAL .0977 AC	2	BUESCHEL, ANDREA CONKLIN 13 NO 5TH AVE HIGHLAND PARK, NJ 13 NO. 5TH AVE.	08904 / 14	64,800 63,500 128,300		128,300			1	0.00 10,208.29 5,104.15
6	1402 39	61X112 2SSF-COLN .1568 AC	2	KHUBLALL, DENIS R 164 CLEVELAND LN PRINCETON, NJ 11 NO. 5TH AVE.	08540 / 14	54,800 56,900 111,700		111,700			1	0.00 9,510.14 4,755.07
7	1402 40	64X105-34X105 PARKING LOT .1543 AC	15C	BOROUGH OF HIGHLAND PARK 221 SO. 5TH. AVE. HIGHLAND PARK, NJ 10 NO. 6TH AVE	08904 / 14	95,700 7,700 103,400		*Exempt*			1	0.00 0.00 0.00
8	1402 41	76X103 2SBG-COLN .1797 AC	2	KLEIN, ASHLEY & SHIRA 20 NORTH SIXTH AVE HIGHLAND PARK, NJ 20 NO. 6TH AVE	08904 / 14	84,200 131,700 215,900		215,900			1	0.00 18,705.26 9,352.63
9	1403 25	25X100 2SF-2FAM .0574 AC	2	LEINWAND, DAVID & ILENE 23 NO. 4TH. AVE. HIGHLAND PARK, NJ 23 NO. 4TH AVE.	08904 / 14	26,300 75,700 102,000		102,000			2	0.00 8,684.28 4,342.14
10	1403 26	25X100 2SF-COLN-2FAM .0574 AC	2	VELMAHOS, PANAGIOTA 21 NO. 4TH. AVE. HIGHLAND PARK, NJ 21 NO. 4TH AVE.	08904 / 14	26,300 68,900 95,200		95,200			2	0.00 7,855.33 3,927.67
11	1403 27	50X50 2SSF UNLIVBLE .0574 AC	2	WEXLER, MARGARETHA 52 NO. 6TH. AVE. HIGHLAND PARK, NJ 410 DENISON ST.	08904 / 14	36,800 34,800 71,600		71,600			1	0.00 6,096.02 3,048.01
12	1403 28	50X150 2SF-2 FAM .1722 AC	2	HIGHLAND INVESTMENT GROUP INC 75 RARITAN AVE SUITE 218 HIGHLAND PARK, NJ 19 NO. 4TH AVE.	08904 / 14	67,600 33,800 101,400		101,400			2	0.00 8,633.20 4,316.60
13	1403 29	50 X 150 1SCB 30 .1722 AC	4A	HIGHLAND INVESTMENT GROUP, INC 75 RARITAN AVE SUITE 218 HIGHLAND PARK, NJ 17 NO. 4TH AVE.	08904 / 14	57,800 48,600 106,400		106,400		S01	1	0.00 9,516.42 4,758.21
14	1403 31	38X150 2SF RET & APT .1309 AC	4A	HIGHLAND INVESTMENT GROUP, INC 75 RARITAN AVE/SUITE 218 HIGHLAND PARK, NJ 15 NO. 4TH AVE.	08904 / 14	43,200 54,000 97,200		97,200		S01	1	0.00 8,693.57 4,346.79
Page Totals						656,200 827,900	0	1,484,100				Block: 1403 Lot: 31

1	2	3	4	5	6	7	8	9	10	11		
Line	Block No Lot No. Qualification Account #	Land Dimensions Building Description Additional Lots Acreage	Prop Class	Owner's Name Address City State Property Location	Billing Code Zip Code Zoning/Tax Map Pg	Value	Exemptions Code Amount	Net Taxable Value	Deductions Code No Owners	Special Tax Codes	Num Units	Deduction Amt 2021 Tax 2022 1st
						Land Improvemnt Total						
1	1403 32	150X125 1SB- .4304 AC	4A	HIGHLAND PROPERTY GROUP INC 75 RARITAN AVE SUITE 218 HIGHLAND PARK, NJ 401-413 RARITAN AVE.	08904 / 14	289,600 445,400 735,000		735,000		S01	1	0.00 65,738.40 32,869.20
2	1403 33	200 X 356 1SB 34,52,54 1.6345 AC	15D	CONGREGATION OHAV EMETH 415 RARITAN AVE. HIGHLAND PARK, NJ 415 RARITAN AVE.	08904 / 14	200,000 759,300 959,300		*Exempt*			1	0.00 0.00 0.00
3	1403 35	100X153 2SB:MOONGATE 37 .3512 AC	4A	CAUSEWAY PMW LLC-ATT:WEINBERG 149 LIVINGSTON AVE. NEW BRUNSWICK, NJ 425-431 RARITAN AVE.	08901 / 14	200,700 194,300 395,000		395,000		S01	1	0.00 35,328.80 17,664.40
4	1403 36	50X100 2SF RET & APT .1148 AC	4A	CAUSEWAY PMW L L C 149 LIVINGSTON AVE NEW BRUNSWICK, NJ 421 RARITAN AVE.	08901 / 14	97,500 64,800 162,300		162,300		S01	1	0.00 14,516.11 7,258.06
5	1403 38	50X152: CYBER KNIGHT .1745 AC	4A	SELECTIVE MEDIA LLC BLDG C-BRIER HILL CT #206 EAST BRUNSWICK, NJ 433-435 RARITAN AVE	08816 / 14	114,100 59,400 173,500		173,500		S01	1	0.00 15,517.84 7,758.92
6	1403 39	50X151 WAYNELAUNDROMAT .1733 AC	4A	SELECTIVE MEDIA LLC BLDG C, BRIER HILL CT-206 EAST BRUNSWICK, NJ 437 RARITAN AVE.	08816 / 14	114,100 59,400 173,500		173,500		S01	1	0.00 15,517.84 7,758.92
7	1403 40	39X155 ITALIAN BISTRO .1388 AC	4A	SELECTIVE MEDIA LLC C2 BRIER HILL CT, STE 206 EAST BRUNSWICK, NJ 439-441 RARITAN AVE	08816 / 14	88,300 59,400 147,700		147,700		S01	1	0.00 13,210.29 6,605.15
8	1403 41	44X110 2SF .1111 AC	2	KING, MIKE & GRACE 10 NO. 5TH. AVE. HIGHLAND PARK, NJ 10 NO. 5TH AVE.	08904 / 14	47,600 51,600 99,200		99,200			1	0.00 8,445.89 4,222.95
9	1403 42	51X56 2SF:COLONIAL .0656 AC	2	GOODMAN, KENNETH T & IRIS T 12 NO. 5TH. AVE. HIGHLAND PARK, NJ 12 NO. 5TH AVE.	08904 / 14	42,300 83,800 126,100		126,100			1	0.00 10,736.15 5,368.08
10	1403 43	60X89 2SFG-COLONIAL .1226 AC	2	BRANDEIS, CHANNAH 14 NO. 5TH. AVE. HIGHLAND PARK, NJ 14 NO. 5TH AVE.	08904 / 14	55,700 62,500 118,200		118,200			1	0.00 10,063.55 5,031.78
11	1403 44	35X100 2SF .0803 AC	2	GOLDBERG, ELI & YOCHAVED MIRIAM 440 DENISON STEET HIGHLAND PARK, NJ 440 DENISON ST.	08904 / 14	36,800 55,900 92,700		92,700			1	0.00 7,892.48 3,946.24
12	1403 45	25X150 35X100 2SF 46 .0832 AC	2	MILGRAUM, SIMA 4 HEDGES ROAD EDISON, NJ 438 DENISON ST.	08817 / 14	68,000 47,900 115,900		115,900			1	0.00 9,867.73 4,933.87
13	1403 47	50X150 2SF-COLN .1722 AC	2	LATH, AMITABH & AVADHANI, RADHA P 434 DENNISON ST HIGHLAND PARK, NJ 434 DENISON ST.	08904 / 14	61,400 117,100 178,500		178,500			1	0.00 15,197.49 7,598.75
14	1403 48	50X150 2SF-COLN .1722 AC	2	KORNBLIT, AVINOAM & BETTY 432 DENISON ST. HIGHLAND PARK, NJ 432 DENISON ST.	08904 / 14	61,400 72,400 133,800		133,800			1	0.00 11,391.73 5,695.87
Page Totals						1,277,500 1,373,900	0	2,651,400				Block: 1403 Lot: 48

1	2	3	4	5	6	7	8	9	10	11		
Line	Block No Lot No. Qualification Account #	Land Dimensions Building Description Additional Lots Acreage	Prop Class	Owner's Name Address City State Property Location	Billing Code Zip Code Zoning/Tax Map Pg	Value	Exemptions Code Amount	Net Taxable Value	Deductions Code No Owners	Special Tax Codes	Num Units	Deduction Amt 2021 Tax 2022 1st
						Land Improvemnt Total						
1	1403 49	37X150 .1274 AC	1	WEINBERG, ERIC 428 DENISON ST HIGHLAND PARK, NJ 428 DENISON ST.	08904 / 14	46,700 0 46,700		46,700 *Partial*			1	0.00 7,500.83 3,750.42
2	1403 50	37X150 2SF .1274 AC	2	GLASSMAN,DEBRA S. 424 DENISON ST. HIGHLAND PARK, NJ 424 DENISON ST.	08904 / 14	46,700 73,400 120,100		120,100			2	0.00 10,225.31 5,112.66
3	1403 51	25X150 2SF-COLONIAL .0861 AC	2	POZOTRINGO, GIANCARLO 420 DENISON ST HIGHLAND PARK, NJ 420 DENISON ST.	08904 / 14	30,700 78,200 108,900		108,900			1	0.00 9,271.75 4,635.88
4	1403 53	42X100 2SF 4 FAM .0964 AC	2	416 DENISON REALTY LLC 33 FERRY ST SOUTH RIVER, NJ 416 DENISON ST.	08882 / 14	44,100 108,000 152,100		152,100			4	0.00 12,949.79 6,474.90
5	1501 1	67X105 2SFG-COLONIAL .1615 AC	2	DUNN, JASON L & CASAL-DUNN, ALLISON 202 LAWRENCE AVE. HIGHLAND PARK, NJ 202 LAWRENCE AVE.	08904 / 15	91,000 65,500 156,500		156,500			1	0.00 13,324.41 6,662.21
6	1501 2	50X112 2SFG-COLN .1286 AC	2	ZDANOWICZ, WAYNE & PAMELA 208 LAWRENCE AVE. HIGHLAND PARK, NJ 208 LAWRENCE AVE.	08904 / 15	84,000 75,800 159,800		159,800			1	0.00 13,605.37 6,802.69
7	1501 3	50X112 2SFG-COLN .1286 AC	2	BURKE, RICHARD & CHANT, EILEEN 212 LAWRENCE AVE. HIGHLAND PARK, NJ 212 LAWRENCE AVE.	08904 / 15	88,800 91,100 179,900		179,900			1	0.00 15,316.69 7,658.35
8	1501 4	50X120 AVG 2SSG-COLONIAL .1377 AC	2	FESSANT,STANLEY M.& EATON,ADRIENNE 216 LAWRENCE AVE. HIGHLAND PARK, NJ 216 LAWRENCE AVE.	08904 / 15	87,200 83,100 170,300		170,300			1	0.00 14,499.34 7,249.67
9	1501 5	50X125 2SFG-COLN .1435 AC	2	MATTALIANO, PETER & PAMELA B. 220 LAWRENCE AVE. HIGHLAND PARK, NJ 220 LAWRENCE AVE.	08904 / 15	88,800 66,100 154,900		154,900			1	0.00 13,188.19 6,594.10
10	1501 6	50X126 2SF:COLONIAL .1446 AC	2	WOODWARD,CHRISTOPHER & MAITRA,NEEPA 224 LAWRENCE AVE HIGHLAND PARK, NJ 224 LAWRENCE AVE.	08904 / 15	88,800 82,500 171,300		171,300			1	0.00 14,584.48 7,292.24
11	1501 7	50X133 2SF-COLN .1527 AC	2	GREENBERG, GWEN 228 LAWRENCE AVE. HIGHLAND PARK, NJ 228 LAWRENCE AVE.	08904 / 15	90,400 76,400 166,800		166,800			1	0.00 14,201.35 7,100.68
12	1501 8	75X134 2SF .2307 AC	2	FRIEDMAN, CAROL L 234 LAWRENCE AVE HIGHLAND PARK, NJ 234 LAWRENCE AVE.	08904 / 15	106,600 63,600 170,200		170,200			1	0.00 14,490.83 7,245.42
13	1501 9	75X140 2SSF .2410 AC	2	GUTOWSKI, TED 240 LAWRENCE AVE. HIGHLAND PARK, NJ 240 LAWRENCE AVE.	08904 / 15	108,500 145,800 254,300		254,300			1	0.00 21,651.10 10,825.55
14	1501 10	65X141 2SFG-COLONIAL .2104 AC	2	MIODOWNNIK, STEVEN & JOYCE 248 LAWRENCE AVE. HIGHLAND PARK, NJ 248 LAWRENCE AVE.	08904 / 15	110,100 132,200 242,300		242,300			1	0.00 20,629.42 10,314.71
Page Totals						1,112,400 1,141,700	0	2,254,100				Block: 1501 Lot: 10

1	2	3	4	5	6	7	8	9	10	11		
Line	Block No Lot No. Qualification Account #	Land Dimensions Building Description Additional Lots Acreage	Prop Class	Owner's Name Address City State Property Location	Billing Code Zip Code Zoning/Tax Map Pg	Value	Exemptions Code Amount	Net Taxable Value	Deductions Code No Owners	Special Tax Codes	Num Units	Deduction Amt 2021 Tax 2022 1st
						Land Improvemnt Total						
1	1501 12	53X100 2SFG-COLONIAL .1217 AC	2	NOAMAN, QAIS & MAUREEN 260 LAWRENCE AVE. HIGHLAND PARK, NJ 260 LAWRENCE AVE.	08904 / 15	83,800 81,700 165,500		165,500			1	0.00 14,090.67 7,045.34
2	1501 14	50X125 2SFG-COLN .1435 AC	2	JURICIC,FRANCO P&MCBURNEY,JACQUELYN 302 NO. 3RD ST HIGHLAND PARK, NJ 302 NO. 3RD AVE.	08904 / 15	88,800 65,900 154,700		154,700			1	0.00 13,171.16 6,585.58
3	1501 15	41X150 1.5SFG-CAPE .1412 AC	2	SCHWARTZ, MICHAEL & ROBIN 237 WAYNE ST. HIGHLAND PARK, NJ 237 WAYNE ST.	08904 / 15	85,100 75,200 160,300		160,300			1	0.00 13,647.94 6,823.97
4	1501 16	42X152 AV. 2SF-COLN .1466 AC	2	MALLOY, WILLIAM P & BURNS, DEBRA L 235 WAYNE ST HIGHLAND PARK, NJ 235 WAYNE ST.	08904 / 15	85,100 74,400 159,500		159,500			1	0.00 13,579.83 6,789.92
5	1501 17	43X152 AV. 2SF 2 FAM .1500 AC	2	RUGGERI, JOSEPH & LISA L 22 CHRISTINALYNN DRIVE MONROE, NJ 233 WAYNE ST.	08831 / 15	84,400 71,600 156,000		156,000			2	0.00 13,281.84 6,640.92
6	1501 18	52X124 AV. 2SF-COLN .1480 AC	2	WEINBERG,ARNOLD S & BIONDO,MARIA A 229 WAYNE ST HIGHLAND PARK, NJ 229 WAYNE ST.	08904 / 15	87,200 60,700 147,900		147,900			1	0.00 12,592.21 6,296.11
7	1501 20	45X112 AV. 2SFG-COLN .1157 AC	2	JONES, TOBBY 227 WAYNE ST. HIGHLAND PARK, NJ 227 WAYNE ST.	08904 / 15	78,200 51,600 129,800		129,800			1	0.00 11,051.17 5,525.59
8	1501 21	47X101 AV. 2SF:OLD STYLE .1090 AC	2	RAHN, MICAH & AMY 225 WAYNE ST HIGHLAND PARK, NJ 225 WAYNE ST.	08904 / 15	75,800 66,100 141,900		141,900			1	0.00 12,081.37 6,040.69
9	1501 22	42X82 AV. 2SF:OLD STYLE .0791 AC	2	FISHER, CHRISTOPHER W & JUDITH V 223 WAYNE ST HIGHLAND PARK, NJ 223 WAYNE ST.	08904 / 15	65,100 67,500 132,600		132,600			1	0.00 11,289.56 5,644.78
10	1501 23	45X67 AV. 2SFG-COLN .0692 AC	2	WELDY, SHANNON J 219 WAYNE ST HIGHLAND PARK, NJ 219 WAYNE ST.	08904 / 15	63,700 63,200 126,900		126,900			1	0.00 10,804.27 5,402.14
11	1501 24	96X42 AV. 1.5SF .0926 AC	2	NOVAK, KARIN 215 WAYNE ST. HIGHLAND PARK, NJ 215 WAYNE ST.	08904 / 15	62,700 45,200 107,900		107,900			1	0.00 9,186.61 4,593.31
12	1501 25	50X142 1SF .1630 AC	2	FRIEDMAN,SAMUEL R.& JUDITH J. 250 LAWRENCE AVE. HIGHLAND PARK, NJ 250 LAWRENCE AVE.	08904 / 15	92,900 58,800 151,700		151,700			1	0.00 12,915.74 6,457.87
13	1501 26	60X143 2SF COLONIAL .1970 AC	2	LANARIS, PAUL 254 LAWRENCE AVE HIGHLAND PARK, NJ 254 LAWRENCE AVE.	08904 / 15	106,200 63,500 169,700		169,700			1	0.00 14,448.26 7,224.13
14	1501 27	47X100 2SF:COLONIAL .1079 AC	2	AUBERT,ANNE C& RAUSCH,H W-TRUSTEES 258 LAWRENCE AVE HIGHLAND PARK, NJ 258 LAWRENCE AVE.	08904 / 15	77,800 90,400 168,200		168,200			1	0.00 14,320.55 7,160.28
Page Totals						1,136,800 935,800	0	2,072,600				Block: 1501 Lot: 27

1	2	3	4	5	6	7	8	9	10	11		
Line	Block No Lot No. Qualification Account #	Land Dimensions Building Description Additional Lots Acreage	Prop Class	Owner's Name Address City State Property Location	Billing Code Zip Code Zoning/Tax Map Pg	Value	Exemptions Code Amount	Net Taxable Value	Deductions Code No Owners	Special Tax Codes	Num Units	Deduction Amt 2021 Tax 2022 1st
						Land Improvemnt Total						
1	1501 28	45X100 2SFG-COLONIAL .1033 AC	2	VINING,WILLIAM COLLINS & MEGAN FOX 316 N 3RD AVE HIGHLAND PARK, NJ 316 NO. 3RD AVE.	08904 / 15	76,700 50,800 127,500		127,500			1	0.00 10,855.35 5,427.68
2	1501 29	60X100 2SFG 6 APTS .1377 AC	4C	MRSW REALTY LLC 20 SCHEURMAN TERRACE WARREN, NJ 312 NO. 3RD AVE.	07059-7154 / 15	87,100 122,900 210,000		210,000			2	0.00 17,879.40 8,939.70
3	1501 30	40X144 2SSF .1322 AC	2	BOSCARINO,JOANN & CASTILLO,SAMANTHA 310 NO THIRD AVE HIGHLAND PARK, NJ 310 NO. 3RD AVE.	08904 / 15	77,700 43,000 120,700		120,700			1	0.00 10,276.40 5,138.20
4	1501 31	50X125 2SFG-COLN .1435 AC	2	WEINBERGER J. & OLES, M. 308 NO. 3RD. AVE. HIGHLAND PARK, NJ 308 NO. 3RD AVE.	08904 / 15	84,400 68,900 153,300		153,300			1	0.00 13,051.96 6,525.98
5	1501 32	50X125 2SF .1435 AC	2	CLIFFORD,PATRICK & DAVIS,CHRISTINE 306 NO. 3RD. AVE. HIGHLAND PARK, NJ 306 NO. 3RD AVE.	08904 / 15	84,400 54,500 138,900		138,900			1	0.00 11,825.95 5,912.98
6	1502 20	50X120 2SFG-COLN .1377 AC	2	BOFFICE, STEPHANIE 333 NO, 3RD AVE. HIGHLAND PARK, NJ 333 NO. 3RD AVE.	08904 / 15	93,700 62,200 155,900		155,900			1	0.00 13,273.33 6,636.67
7	1502 21	50X120 2SF-2 FAM .1377 AC	2	MARTINEZ,SAUL & MARIA DEMARTINEZ 329 NO. 3RD. AVE. HIGHLAND PARK, NJ 329 NO. 3RD AVE.	08904 / 15	87,200 41,900 129,100		129,100			2	0.00 10,991.57 5,495.79
8	1502 22	55X120-6X120TRI 2SF COLONIAL .1515 AC	2	MILLER,ARTHUR&SHEPELEVSKY,MARINA-TR 325 NORTH 3RD AVE HIGHLAND PARK, NJ 325 NO. 3RD AVE.	08904 / 15	89,600 80,300 169,900		169,900			1	0.00 14,465.29 7,232.65
9	1502 23	37X168 1.5SF .1427 AC	2	EPSTEIN, CARLA 310 LAWRENCE AVE. HIGHLAND PARK, NJ 310 LAWRENCE AVE.	08904 / 15	82,500 40,100 122,600		122,600			1	0.00 10,438.16 5,219.08
10	1502 24	37X167 2SFG-COLN .1419 AC	2	SCHWARTZ,SHIMON & LEVINE,KATE EMILY 312 LAWRENCE AVE HIGHLAND PARK, NJ 312 LAWRENCE AVE.	08904 / 15	82,500 56,900 139,400		139,400			1	0.00 10,795.75 5,397.88
11	1502 25.01	50X116 2SFG-COLN .1331 AC	2	CHAKHALIAN, JAK & YULIA 316 LAWRENCE AVE. HIGHLAND PARK, NJ 316 LAWRENCE AVE.	08904 / 15	85,600 108,200 193,800		193,800			1	0.00 16,500.13 8,250.07
12	1502 26.01	50X116 2SF .1331 AC	2	SKLAR, ELIEZER T & AVIGAYIL S 320 LAWRENCE AVE HIGHLAND PARK, NJ 320 LAWRENCE AVE.	08904 / 15	81,300 204,400 285,700		285,700			1	0.00 24,324.50 12,162.25
13	1502 26.02	50X128 2SF .1469 AC	2	GIBNEY, ANGELA & KRASHEN, DANIEL 342 MADISON AVE HIGHLAND PARK, NJ 342 MADISON AVE	08904 / 15	88,800 181,100 269,900		269,900			1	0.00 22,979.29 11,489.65
14	1502 27	1.86 AC 2SB-CENTER SCH 28 1.8600 AC	4A	NDK REALTY LLC 1411 STELTON RD PISCATAWAY, NJ 319 NO. 3RD AVE.	08854 / 15	401,500 143,500 545,000		545,000			1	0.00 46,401.30 23,200.65
Page Totals						1,503,000 1,258,700	0	2,761,700				Block: 1502 Lot: 27

1	2	3	4	5	6	7	8	9	10	11		
Line	Block No Lot No. Qualification Account #	Land Dimensions Building Description Additional Lots Acreage	Prop Class	Owner's Name Address City State Property Location	Billing Code Zip Code Zoning/Tax Map Pg	Value	Exemptions Code Amount	Net Taxable Value	Deductions Code No Owners	Special Tax Codes	Num Units	Deduction Amt 2021 Tax 2022 1st
						Land Improvemnt Total						
1	1502 29	50X100 2SF 4 FAM .1148 AC	2	305-307 HP LLC % BERGKNOFF 102 N 3RD AVE HIGHLAND PARK, NJ 305-307 NO. 3RD AVE	08904 / 15	73,600 121,500 195,100		195,100			4	0.00 16,610.81 8,305.41
2	1502 30	50X75 2SF 4 FAM .0861 AC	2	BERGKNOFF, HUGH & ESTHER 102 NO. 3RD. AVE. HIGHLAND PARK, NJ 301-303 NO.3RD AVE.	08904 / 15	72,700 128,600 201,300		201,300			4	0.00 17,138.68 8,569.34
3	1502 31	25X71 1SSF .0407 AC	2	DE LA CRUZ & AGUAYO IRREVOC TR 2017 102 SO. 10TH AVE HIGHLAND PARK, NJ 305 WAYNE ST.	08904 / 26	44,000 28,200 72,200		72,200			1	0.00 6,147.11 3,073.56
4	1502 32	37X150 2SF-COLONIAL .1274 AC	2	FINEMAN, MARCI 307 WAYNE ST. HIGHLAND PARK, NJ 307 WAYNE ST.	08904 / 15	66,200 21,000 87,200		87,200			1	0.00 7,424.21 3,712.11
5	1502 33	37X150 2SF .1274 AC	2	FLINT, JOHN & PLATT, LYNNE H/W 313 WAYNE ST. HIGHLAND PARK, NJ 313 WAYNE ST.	08904 / 15	80,400 47,100 127,500		127,500			1	0.00 10,855.35 5,427.68
6	1502 35	50X150 2SF-BI LEVEL 42 .1722 AC	2	SCHREPFER, SUSAN 319 WAYNE ST. HIGHLAND PARK, NJ 319 WAYNE ST	08904 / 15	94,500 66,500 161,000		161,000			1	0.00 13,707.54 6,853.77
7	1502 36	37X150 2SF .1274 AC	2	GREENBERG, MALCOLM 321 WAYNE ST HIGHLAND PARK, NJ 321 WAYNE ST.	08904 / 15	80,400 81,800 162,200		162,200			1	0.00 13,809.71 6,904.86
8	1502 37	50X150 2SFG-COLN .1722 AC	2	KOLB, STEVEN J. 329 WAYNE ST. HIGHLAND PARK, NJ 329 WAYNE ST.	08904 / 15	94,500 123,500 218,000		218,000			1	0.00 18,560.52 9,280.26
9	1502 38	50X100 1SF:RANCH .1148 AC	2	SALTZMAN, JASON & ROSEN, AMANDA 300 N FOURTH AVE HIGHLAND PARK, NJ 300 NO. 4TH AVE.	08904 / 15	80,800 21,200 102,000		102,000			1	0.00 8,684.28 4,342.14
10	1502 39	50X100 2SF-COLN .1148 AC	2	MOAKLER, DEAN 304 NORTH 4TH AVE HIGHLAND PARK, NJ 304 NO. 4TH AVE.	08904 / 15	80,800 73,200 154,000		154,000			1	0.00 13,111.56 6,555.78
11	1502 40	50X100 2SF .1148 AC	2	QU, XIAODONG & YU, JINGFEN 308 NO. 4TH AVE. HIGHLAND PARK, NJ 308 NO. 4TH AVE.	08904 / 15	76,800 52,000 128,800		128,800			1	0.00 10,966.03 5,483.02
12	1502 41	37X150 2SF-2FAM .1274 AC	2	JULIANI, RODOLFO & KOROCH, ADOLFINA 315 WAYNE ST HIGHLAND PARK, NJ 315 WAYNE ST	08904 / 15	45,900 55,000 100,900		100,900			2	0.00 8,590.63 4,295.32
13	1503 1	37X104 IRR 2SBF:OLD STYLE 27 .0000 AC	2	FRIEDMAN, KEVEN H & REBECCA K 201 NO. 2ND AVE. HIGHLAND PARK, NJ 201 NO. 2ND AVE.	08904 / 15	92,000 72,500 164,500		164,500			1	0.00 14,005.53 7,002.77
14	1503 2	39X98 2SF 2 FAM .0877 AC	2	BRYSON, JEAN H 2 NORTH DRIVE EAST BRUNSWICK, NJ 205 NO. 2ND AVE.	08816 / 15	69,800 81,000 150,800		150,800			2	0.00 12,839.11 6,419.56
Page Totals						1,052,400 973,100	0	2,025,500				Block: 1503 Lot: 2

1	2	3	4	5	6	7	8	9	10	11		
Line	Block No Lot No. Qualification Account #	Land Dimensions Building Description Additional Lots Acreage	Prop Class	Owner's Name Address City State Property Location	Billing Code Zip Code Zoning/Tax Map Pg	Value	Exemptions Code Amount	Net Taxable Value	Deductions Code No Owners	Special Tax Codes	Num Units	Deduction Amt 2021 Tax 2022 1st
						Land Improvemnt Total						
1	1503 4	73X113 2SF:OLD STYLE .1894 AC	2	GIOVANNETTI, STEVEN & TARA 217 NO. 2ND. AVE. HIGHLAND PARK, NJ 217 NO. 2ND AVE.	08904 / 15	97,600 62,100 159,700		159,700			1	0.00 13,596.86 6,798.43
2	1503 5	62X105 2SSFG-COLN .1494 AC	2	SAFIR, KENNETH & SUSAN 221 NO. 2ND. AVE. HIGHLAND PARK, NJ 221 NO. 2ND AVE.	08904 / 15	100,200 74,700 174,900		174,900			1	0.00 14,890.99 7,445.50
3	1503 6	30X115 2SF:COLONIAL .0792 AC	2	KUKLAKIS, MICHAEL & FERN 212 WAYNE ST. HIGHLAND PARK, NJ 212 WAYNE ST.	08904 / 15	64,400 58,900 123,300		123,300			1	0.00 10,497.76 5,248.88
4	1503 7	50X150 1SF-RANCH .1722 AC	2	COHEN, NANETTE & DAVID 214 WAYNE ST HIGHLAND PARK, NJ 214 WAYNE ST.	08904 / 15	83,800 72,800 156,600		156,600			1	0.00 13,332.92 6,666.46
5	1503 8	50X150 2SF:OLD STYLE .1722 AC	2	LENSKY, LEE 216 WAYNE ST. HIGHLAND PARK, NJ 216 WAYNE ST.	08904 / 15	94,500 61,500 156,000		156,000			1	0.00 13,281.84 6,640.92
6	1503 9	50X150 2SSF-COLN .1722 AC	2	OSTROVE, ELLIOT D. & RANDI L. 220 WAYNE ST. HIGHLAND PARK NJ 220 WAYNE ST.	08904 / 15	94,500 79,100 173,600		173,600			1	0.00 14,780.30 7,390.15
7	1503 10	50X150 2SF:OLD STYLE .1722 AC	2	VARDARO, JEFFREY P & POTTER, AMANDA K 222 WAYNE ST HIGHLAND PARK, NJ 222 WAYNE ST.	08904 / 15	94,500 25,500 120,000		120,000			1	0.00 10,216.80 5,108.40
8	1503 11	50X150 2SF-2FAM .1722 AC	2	SEVER, KIMBERLY A. 224 WAYNE ST. HIGHLAND PARK, NJ 224 WAYNE ST.	08904 / 15	94,500 85,700 180,200		180,200			2	0.00 15,342.23 7,671.12
9	1503 12	37X100 2SBF:COLN .0849 AC	2	BALLENTINE, BRIAN C & DEBRA S 228 WAYNE ST HIGHLAND PARK, NJ 228 WAYNE ST.	08904 / 15	68,800 66,700 135,500		135,500			1	0.00 11,536.47 5,768.24
10	1503 13	37X100 2SFG-COLN .0849 AC	2	ZALEWITZ, JODI 3 SARATOGA CT EAST BRUNSWICK, NJ 232 WAYNE ST.	08816 / 15	68,800 63,400 132,200		132,200			1	0.00 11,255.51 5,627.76
11	1503 14	37X100 2SFG-COLN .0849 AC	2	LIU, Y. & RUBENSTEIN, H ESQ. 238 WAYNE STREET HIGHLAND PARK, NJ 238 WAYNE ST	08904 / 15	68,800 55,600 124,400		124,400			1	0.00 10,591.42 5,295.71
12	1503 15	37X100 2SFG-COLN .0849 AC	2	OSHINSKIE, MARK & MAUGHAN, ELLEN 240 WAYNE ST. HIGHLAND PARK, NJ 240 WAYNE ST.	08904 / 15	68,800 53,600 122,400		122,400			1	0.00 10,421.14 5,210.57
13	1503 16	30X100 2SF COLONIAL .0689 AC	2	CORR, DONALD 242 WAYNE ST HIGHLAND PARK, NJ 242 WAYNE ST.	08904 / 15	60,800 45,300 106,100		106,100			1	0.00 9,033.35 4,516.68
14	1503 18	50X100 2SF:OLD STYLE .1148 AC	2	STANIO, JOSEPH R & NICOLE 208 NO. 3RD AVE HIGHLAND PARK, NJ 208 NO. 3RD AVE.	08904 / 15	80,800 69,700 150,500		150,500			1	0.00 12,813.57 6,406.79
Page Totals						1,140,800 874,600	0	2,015,400				Block: 1503 Lot: 18

1	2	3	4	5	6	7	8	9	10	11		
Line	Block No Lot No. Qualification Account #	Land Dimensions Building Description Additional Lots Acreage	Prop Class	Owner's Name Address City State Property Location	Billing Code Zip Code Zoning/Tax Map Pg	Value	Exemptions Code Amount	Net Taxable Value	Deductions Code No Owners	Special Tax Codes	Num Units	Deduction Amt 2021 Tax 2022 1st
						Land Improvemnt Total						
1	1503 19	50X100 2S-3FAM LOW/MOD .1148 AC	15D	REFORMED CHURCH OF HIGHLAND PARK 19-21 SO 3RD AVE HIGHLAND PARK, NJ 202 NO. 3RD AVE.	08904 / 15	80,800 72,600 153,400		*Exempt*			3	0.00 0.00 0.00
2	1503 21	45X150 1.5SFG-CAPE-2FM .1550 AC	2	ROST, NORMAN & FAITH 223 MONTGOMERY ST. HIGHLAND PARK, NJ 223 MONTGOMERY ST.	08904 / 15	88,600 66,500 155,100		155,100			2	0.00 13,205.21 6,602.61
3	1503 22	25X150 1SF-RANCH .0861 AC	2	SMEGO-BARRANCO,R E & BRACAGLIA,T J 221 MONTGOMERY ST HIGHLAND PARK, NJ 221 MONTGOMERY ST.	08904 / 15	59,200 27,700 86,900		86,900			1	0.00 7,398.67 3,699.34
4	1503 23	33X150 2SF:OLD STYLE .1136 AC	2	GREENBLATT, DAVID & STACY 219 MONTGOMERY ST HIGHLAND PARK, NJ 219 MONTGOMERY ST.	08904 / 15	74,600 50,300 124,900		124,900			1	0.00 10,633.99 5,317.00
5	1503 24	33X150 2SF:COLN .1136 AC	2	FREBORN,CAROL & KEANY,MICHAEL S. 217 MONTGOMERY ST. HIGHLAND PARK, NJ 217 MONTGOMERY ST.	08904 / 15	74,600 65,600 140,200		140,200			1	0.00 11,936.63 5,968.32
6	1503 25	33X150 2SF-2FAM .1136 AC	2	PATEL, NEIL & SHUKLA, SHEILA 215 MONTGOMERY ST HIGHLAND PARK, NJ 215 MONTGOMERY ST	08904 / 15	74,600 67,500 142,100		142,100			2	0.00 12,098.39 6,049.20
7	1503 26	50X150 1.5SF-R. RANCH .1722 AC	2	ALVAREZ, F. &GIFFORD,S. &ALVAREZ,A. 213 MONTGOMERY ST HIGHLAND PARK, NJ 213 MONTGOMERY ST.	08904 / 15	94,500 59,800 154,300		154,300			1	0.00 13,137.10 6,568.55
8	1503 28	39X110 2SSF:OLD STYLE .0985 AC	2	BRIGANTI,MICHAEL R & RASKAUSKAS,K G 209 N 2ND AVE HIGHLAND PARK, NJ 209 NO. 2ND AVE.	08904 / 15	73,900 75,800 149,700		149,700			1	0.00 11,195.91 5,597.96
9	1503 29	39X80 2SFG-COLN .0716 AC	2	KESSLER, NEIL & GERILYN 211 NO. 2ND. AVE. HIGHLAND PARK, NJ 211 NO. 2ND AVE.	08904 / 15	71,100 77,900 149,000		149,000			1	0.00 12,685.86 6,342.93
10	1503 30	25X51 1SF:RANCH .0293 AC	2	FISHBERG,LEWIS D & JOYCE 101 NO. 2ND. AVE. HIGHLAND PARK, NJ 244 WAYNE ST.	08904 / 15	35,400 23,400 58,800		58,800			1	0.00 5,006.23 2,503.12
11	1503 31	58X95,25X46 2SF-2FAM .1265 AC	2	FISHBERG,LEWIS D. & JOYCE 101 NO. 2ND. AVE. HIGHLAND PARK, NJ 222 NO. 3RD AVE.	08904 / 15	89,400 72,500 161,900		161,900			2	0.00 13,784.17 6,892.09
12	1503 32	52X95 1.5SF-COLN .1134 AC	2	KINZBRUNNER,BRYAN & SHIRA-TRUSTEES 216 NO THIRD AVE HIGHLAND PARK, NJ 216 NO. 3RD AVE.	08904 / 15	80,700 79,700 160,400		160,400			1	0.00 13,656.46 6,828.23
13	1503 33	50X100 2SSF:OLD STYLE .1148 AC	2	JONES, DAVID & WEST, JENNIFER 212 NO. 3RD AVE. HIGHLAND PARK, NJ 212 NO. 3RD AVE.	08904 / 15	80,800 49,200 130,000		130,000			1	0.00 11,068.20 5,534.10
14	1503 34	50X150-50X200 10 APTS .1722 AC	4C	KAMBITIS, KORNELIA 33 MARSHALL DR EDISON, NJ 239 MONTGOMERY ST.	08817 / 15	118,200 235,600 353,800		353,800			1	0.00 30,122.53 15,061.27
Page Totals						1,015,600 951,500	0	1,967,100				Block: 1503 Lot: 34

1	2	3	4	5	6	7	8	9	10	11		
Line	Block No Lot No. Qualification Account #	Land Dimensions Building Description Additional Lots Acreage	Prop Class	Owner's Name Address City State Property Location	Billing Code Zip Code Zoning/Tax Map Pg	Value	Exemptions Code Amount	Net Taxable Value	Deductions Code No Owners	Special Tax Codes	Num Units	Deduction Amt 2021 Tax 2022 1st
						Land Improvemnt Total						
1	1503 35	50X150 2.5SF 6FAM .1722 AC	4C	MONTGOMERY HOUSE REALTY LLC BOX 1425 HIGHLAND PARK, NJ 235 MONTGOMERY ST.	08904 / 15	94,500 156,200 250,700		250,700			1	0.00 21,344.60 10,672.30
2	1503 36	31X150 2SF:OLD STYLE .1067 AC	2	CASAL,EDMUND A & BREEMAN,SAMANTHA L 233 MONTGOMERY ST HIGHLAND PARK, NJ 233 MONTGOMERY ST.	08904 / 15	72,200 74,400 146,600		146,600			1	0.00 11,783.38 5,891.69
3	1503 37	19X150 2SF-COLONIAL .0654 AC	2	SHAW, JEFFREY & IRMA 231 MONTGOMERY ST. HIGHLAND PARK, NJ 231 MONTGOMERY ST.	08904 / 15	45,000 47,400 92,400		92,400			1	0.00 7,866.94 3,933.47
4	1503 38	30X150 2SBF-COLN .1033 AC	2	HANOCH, CRAIG & HANINA 227 MONTGOMERY ST. HIGHLAND PARK, NJ 227 MONTGOMERY ST.	08904 / 15	60,400 114,800 175,200		175,200			1	0.00 14,916.53 7,458.27
5	1503 39	40X100 1.5SF-CAPE .0918 AC	2	KOVAC, JOHN D. & MARTHA 206 NO. 3RD. AVE. HIGHLAND PARK, NJ 206 NO. 3RD AVE.	08904 / 15	70,800 49,700 120,500		120,500			1	0.00 10,259.37 5,129.69
6	1504 20	75 X 150 1SSF-RANCH 21 .2583 AC	2	GENTILE, JILL T 217 NO. 3RD. AVE. HIGHLAND PARK, NJ 217 NO. 3RD AVE.	08904 / 15	84,200 64,600 148,800		148,800			1	0.00 12,668.83 6,334.42
7	1504 22	25X150 2SF .0861 AC	2	RYAN, MARY MARGARET 306 WAYNE STREET HIGHLAND PARK, NJ 306 WAYNE ST.	08904 / 15	59,200 53,300 112,500		112,500			1	0.00 9,578.25 4,789.13
8	1504 23	50X150 2SF .1722 AC	2	REISS, NATHAN & ROSE 308 WAYNE ST. HIGHLAND PARK, NJ 308 WAYNE ST.	08904 / 15	94,500 59,200 153,700		153,700	V1 2		1	250.00 12,836.02 6,418.01
9	1504 24	75X150 2SFG-COLN 25 .2583 AC	2	FRYER, LYNN & MAYFRYER, DENISE M 314 WAYNE ST HIGHLAND PARK, NJ 314 WAYNE ST.	08904 / 15	102,000 78,700 180,700		180,700			1	0.00 15,384.80 7,692.40
10	1504 26	37X150 2SF-2 FAM .1274 AC	2	DONG, EVA JUN YI 52 MASON DRIVE PRINCETON, NJ 318 WAYNE ST.	08540 / 15	80,400 49,200 129,600		129,600			2	0.00 11,034.14 5,517.07
11	1504 27	29X150 2SF:OLD STYLE .0999 AC	2	MOSCHELLO, LISA 322 WAYNE ST HIGHLAND PARK, NJ 322 WAYNE ST.	08904 / 15	68,700 28,300 97,000		97,000			1	0.00 8,258.58 4,129.29
12	1504 28	29X150 2SF-2FAM .0999 AC	2	WANG, T & RAVICHANDRAN,K & KANCHANA 97 MOUNT PLEASANT AVE EDISON, NJ 324 WAYNE ST.	08820 / 15	68,700 102,800 171,500		171,500			2	0.00 13,401.04 6,700.52
13	1504 29	29X150 2SF-2FAM .0999 AC	2	SIEGEL, SCOTT L 326 WAYNE ST HIGHLAND PARK, NJ 326 WAYNE ST.	08904 / 15	68,700 102,900 171,600		171,600			2	0.00 14,610.02 7,305.01
14	1504 30	30X100 2SF-2FAM .0689 AC	2	DOSHI, KUNAL 26 CARNEGIE ST MONROE, NJ 226 NO. 4TH AVE.	08831 / 15	60,800 76,800 137,600		137,600			2	0.00 11,715.26 5,857.63
Page Totals			V1 250			1,030,100 1,058,300	0	2,088,400				Block: 1504 Lot: 30

1	2	3		4		5	6	7	8	9	10	11
Line	Block No Lot No. Qualification Account #	Land Dimensions Building Description Additional Lots Acreage	Prop Class	Owner's Name Address City State Property Location	Billing Code Zip Code Zoning/Tax Map Pg	Value	Exemptions Code Amount	Net Taxable Value	Deductions Code No Owners	Special Tax Codes	Num Units	Deduction Amt 2021 Tax 2022 1st
						Land Improvemnt Total						
1	1504 31	30X100 2SF-2 FAM .0689 AC	2	CIANCI,M & BRANNIGAN,R & HAMMOND,M 224 NORTH 4TH AVE HIGHLAND PARK, NJ 224 NO. 4TH AVE.	08904 / 15	60,800 86,400 147,200		147,200			2	0.00 9,859.21 4,929.61
2	1504 32	30X100 2SF-2 FAM .0689 AC	2	SHRIER,ANDREW & RUNA, ESTATE 443 SO. 5TH. AVE. HIGHLAND PARK, NJ 222 NO. 4TH AVE.	08904 / 15	60,800 68,800 129,600		129,600			2	0.00 11,034.14 5,517.07
3	1504 33	30X100 2SF-2 FAM .0689 AC	2	BABABOOEY LLC 111 S MAIN ST MILLTOWN, NJ 220 NO. 4TH AVE.	08850 / 15	60,800 70,800 131,600		131,600			2	0.00 11,204.42 5,602.21
4	1504 34	30X100 2SF-2FAM .0689 AC	2	YEN, JOHN 22 YORKTOWN ROAD EAST BRUNSWICK, NJ 218 NO. 4TH AVE.	08816 / 15	60,800 82,500 143,300		143,300			2	0.00 12,200.56 6,100.28
5	1504 35	40X100 2SFG-COLN .0918 AC	2	O'DONNELL, DANIEL & NGUYEN, KIM 210 NO. 4TH AVE HIGHLAND PARK, NJ 210 NO. 4TH AVE.	08904 / 15	70,800 60,800 131,600		131,600			1	0.00 11,204.42 5,602.21
6	1504 36	50X110 2SF-2FAM .1263 AC	2	GRUMET, MARTIN 333 MONTGOMERY ST. HIGHLAND PARK, NJ 333 MONTGOMERY ST.	08904 / 15	84,000 101,900 185,900		185,900			2	0.00 15,827.53 7,913.77
7	1504 37	50X110 2SF .1263 AC	2	MANICONE, SUSY 329 MONTGOMERY ST HIGHLAND PARK, NJ 329 MONTGOMERY ST.	08904 / 15	84,000 91,300 175,300		175,300			1	0.00 14,925.04 7,462.52
8	1504 38	45X150 2SF .1550 AC	2	AYASH, MARIA C. 327 MONTGOMERY ST. HIGHLAND PARK, NJ 327 MONTGOMERY ST.	08904 A / 15	88,600 58,400 147,000		147,000			1	0.00 12,515.58 6,257.79
9	1504 39	30X150 2SF-COLN .1033 AC	2	JAMES, MORGAN & BOWREY, HANNAH 323 MONTGOMERY ST HIGHLAND PARK, NJ 323 MONTGOMERY ST.	08904 / 15	71,100 31,300 102,400		102,400			1	0.00 8,718.34 4,359.17
10	1504 40	37X150 2SSF-2FAM .1274 AC	2	DELUCIA, LOUIS 321 MONTGOMERY ST HIGHLAND PARK, NJ 321 MONTGOMERY ST.	08904 / 15	80,400 82,500 162,900		162,900			2	0.00 13,869.31 6,934.66
11	1504 41	37X150 1SFG-RANCH .1274 AC	2	BARSNICA,JOHN JR. & DAHLBERG,THEA 317 MONTGOMERY ST. HIGHLAND PARK, NJ 317 MONTGOMERY ST.	08904 / 15	73,300 46,400 119,700		119,700			1	0.00 10,191.26 5,095.63
12	1504 42	50X150 1SF-RANCH .1722 AC	2	ROUSMANIERE,CHIALI & ROUSEMANIERE,J 313 MONTGOMERY ST HIGHLAND PARK, NJ 313 MONTGOMERY ST.	08904 / 15	83,900 22,600 106,500		106,500			1	0.00 9,067.41 4,533.71
13	1504 43	40X150 2SF COLONIAL .1377 AC	2	GOODMAN, SARA L 311 MONTGOMERY ST HIGHLAND PARK, NJ 311 MONTGOMERY ST.	08904 / 15	82,800 70,000 152,800		152,800			1	0.00 13,009.39 6,504.70
14	1504 44	50X100 2SF .1148 AC	2	WIESEL, NACHUM & ALLISON 203 NO. 3RD. AVE. HIGHLAND PARK, NJ 203 NO. 3RD AVE.	08904 / 15	80,800 66,400 147,200		147,200			1	0.00 12,532.61 6,266.31
Page Totals						1,042,900 940,100	0	1,983,000				Block: 1504 Lot: 44

1	2	3	4	5	6	7	8	9	10	11		
Line	Block No Lot No. Qualification Account #	Land Dimensions Building Description Additional Lots Acreage	Prop Class	Owner's Name Address City State Property Location	Billing Code Zip Code Zoning/Tax Map Pg	Value	Exemptions Code Amount	Net Taxable Value	Deductions Code No Owners	Special Tax Codes	Num Units	Deduction Amt 2021 Tax 2022 1st
						Land Improvemnt Total						
1	1504 45	50X100 1.5SFG-CAPE .1148 AC	2	NYE, JEFFREY & AURORA MARIE 205 NO. 3RD AVE. HIGHLAND PARK, NJ 205 NO. 3RD AVE.	08904 / 15	80,800 46,100 126,900		126,900			1	0.00 10,804.27 5,402.14
2	1504 46	10X150-50X100 2SSF-2FAM .0000 AC	2	PECKMAN, KEITH & REBECCA 247 LINCOLN AVE HIGHLAND PARK, NJ 209 NO. 3RD AVE.	08904 / 15	86,000 91,700 177,700		177,700			2	0.00 15,129.38 7,564.69
3	1601 30	25X130 2SF-COLN .0746 AC	2	YU, CHANG HO & YI, EUNHYEONG 123 N SECOND AVE HIGHLAND PARK, NJ 123 NO. 2ND AVE.	08904 / 16	56,700 59,300 116,000		116,000			1	0.00 9,876.24 4,938.12
4	1601 31	20X25-25X150 2SFG-COLONIAL .0115 AC	2	NAGEL, WALTER & LORI 121 NO. 2ND. AVE. HIGHLAND PARK, NJ 121 NO. 2ND AVE.	08904 / 16	53,200 46,800 100,000		100,000			1	0.00 8,514.00 4,257.00
5	1601 32	50X150 2SFG-COLONIAL .1722 AC	2	DEDECKER, SCOTT B. & LEMCOE, DIANE E. 119 NO. 2ND. AVE. HIGHLAND PARK, NJ 119 NO. 2ND AVE.	08904 / 16	94,500 93,000 187,500		187,500			1	0.00 15,963.75 7,981.88
6	1601 33	50X150 2SFG-2FAM .1722 AC	2	JAMPEL, RONNIE 66 VANARD DRIVE BRICK, NJ 113 NO. 2ND AVE.	08723 / 16	94,500 83,100 177,600		177,600			2	0.00 15,120.86 7,560.43
7	1601 34	50X150 2SFG-COLONIAL .1722 AC	2	CACACE, FREDERICK J 109 N SECOND AVE HIGHLAND PARK, NJ 109 NO. 2ND AVE.	08904 / 16	92,100 52,200 144,300		144,300			1	0.00 12,285.70 6,142.85
8	1601 36	33X100 2SFG-COLONIAL .0758 AC	2	FISHBERG, JOYCE 101 NO. 2ND. AVE. HIGHLAND PARK, NJ 101 NO. 2ND AVE.	08904 / 16	60,600 68,300 128,900		128,900	W1 1		1	250.00 10,724.55 5,362.28
9	1601 37	50X100 .1148 AC	1	FISHBERG, LEWIS & JOYCE 101 NO. 2ND. AVE. HIGHLAND PARK, NJ DENISON ST.	08904 / 16	72,700 0 72,700		72,700			1	0.00 6,189.68 3,094.84
10	1601 38	43X150 2SF 4 FAM .1481 AC	2	213-315 DENISON ST. LLC 321 N WYOMING AVE UNIT 3B SOUTH ORANGE, NJ 213 DENISON ST.	07079 / 16	86,300 117,200 203,500		203,500			4	0.00 17,325.99 8,663.00
11	1601 39	32X150 2SF-2 FAM .1102 AC	2	HASSAN, ABDUL 217 DENISON ST HIGHLAND PARK, NJ 217 DENISON ST.	08904 / 16	73,400 119,800 193,200		193,200			2	0.00 14,022.56 7,011.28
12	1601 40	37X150 2SF-2FAM .1274 AC	2	SHMULEVICH, JOSEPH & JANET 219 DENISON ST. HIGHLAND PARK, NJ 219 DENISON ST.	08904 / 16	79,300 82,300 161,600		161,600			2	0.00 13,758.62 6,879.31
13	1601 41	46X150 2SF 4 FAM .1584 AC	2	YUAN, KE & YU, XINYI 221 DENISON ST HIGHLAND PARK, NJ 221 DENISON ST.	08904 / 16	89,800 131,000 220,800		220,800			4	0.00 18,798.91 9,399.46
14	1601 42	46X150 2SF 4 FAM .1584 AC	2	GERTLER, YISRAEL D & RACHEL & BILOWITZ, J 225-227 DENISON ST HIGHLAND PARK, NJ 225-227 DENISON ST.	08904 / 16	91,000 142,400 233,400		233,400			4	0.00 18,756.34 9,378.17
Page Totals						1,110,900 1,133,200	0	2,244,100				Block: 1601 Lot: 42

1	2	3	4	5	6	7	8	9	10	11		
Line	Block No Lot No. Qualification Account #	Land Dimensions Building Description Additional Lots Acreage	Prop Class	Owner's Name Address City State Property Location	Billing Code Zip Code Zoning/Tax Map Pg	Value	Exemptions Code Amount	Net Taxable Value	Deductions Code No Owners	Special Tax Codes	Num Units	Deduction Amt 2021 Tax 2022 1st
						Land Improvemnt Total						
1	1601 43	45X150 2SF 4 FAM .1550 AC	2	BROKAW, LEONARD S.& BENITA 77 LAKERIDGE DR. MATAWAN, NJ 229-231 DENISON ST.	07747 / 16	89,800 115,600 205,400		205,400			4	0.00 17,487.76 8,743.88
2	1601 44	50X150 2SF 4 FAM .1722 AC	2	JANG, DENNIS & WU,C % JEAN TANG 18 WILLIAMSBURG CT EAST BRUNSWICK, NJ 233-235 DENISON ST	08816 / 16	89,800 132,400 222,200		222,200			4	0.00 18,918.11 9,459.06
3	1601 45	50X50 1SF .0574 AC	2	RAMSAROOP, Y. & M. 237 DENISON ST. HIGHLAND PARK, NJ 237 DENISON ST.	08904 / 16	56,500 46,300 102,800		102,800			1	0.00 8,752.39 4,376.20
4	1601 46	51X100 2SF-COLONIAL .1171 AC	2	BERGKNOFF, HUGH & ESTER 102 NO. 3RD. AVE. HIGHLAND PARK, NJ 102 NO. 3RD AVE.	08904 / 16	40,900 49,100 90,000		90,000			1	0.00 7,662.60 3,831.30
5	1601 47	49X150 2SF-2 FAM .1687 AC	2	LI, HUA & ZHOU, SHIMIN 6 ORCHARDSIDE DR CRANBURY, NJ 106 NO. 3RD AVE.	08512 / 16	81,900 60,300 142,200		142,200			2	0.00 12,106.91 6,053.46
6	1601 48	50X150 2SF:COLONIAL .1722 AC	2	MAIR, RACQUEL 110 NO. 3RD AVE HIGHLAND PARK, NJ 110 NO. 3RD AVE.	08904 / 16	89,800 66,200 156,000		156,000			1	0.00 13,281.84 6,640.92
7	1601 49	25X150 2SF-2FAM .0861 AC	2	DE FALCO, MICHAEL 999 RIVER ROAD PISCATAWAY, NJ 112 NO. 3RD AVE.	08854 / 16	59,200 64,100 123,300		123,300			2	0.00 10,497.76 5,248.88
8	1601 50	25X150 2SF-COLONIAL .0861 AC	2	GEDAMKE, GAYLE L. 114 NO. 3RD. AVE. HIGHLAND PARK, NJ 114 NO. 3RD AVE.	08904 / 16	59,200 58,000 117,200		117,200			1	0.00 9,978.41 4,989.21
9	1601 51	35X100 2SF-COLONIAL .0803 AC	2	PERLMAN, JEFFREY & ALEXANDER,ANDREA 116 NO. 3RD AVE HIGHLAND PARK, NJ 116 NO. 3RD AVE.	08904 / 16	65,800 58,400 124,200		124,200			1	0.00 10,574.39 5,287.20
10	1601 52	36X100 2SF-2FAM .0826 AC	2	YAIR, YOSI & NIRA 3 YORKTOWN ROAD EAST BRUNSWICK, NJ 118 NO. 3RD AVE.	08816 / 16	66,800 107,200 174,000		174,000			2	0.00 14,814.36 7,407.18
11	1601 53	29 X 110 2SF-2FAM 55 .0732 AC	2	HOFFMAN, NEIL L 120 N THIRD AVE HIGHLAND PARK, NJ 120 NO. 3RD AVE.	08904 / 16	61,100 104,700 165,800		165,800			2	0.00 14,116.21 7,058.11
12	1601 54	10X21 UNDER SIZED LOT .0048 AC	1	YAIR, YOSI & NIRA 3 YORKTOWN ROAD E. BRUNSWICK, NJ MONTGOMERY ST.	08816 / 16	4,000 0 4,000		4,000			1	0.00 340.56 170.28
13	1601 56	40X100 2SFG-COLONIAL .0918 AC	2	LAWRENCE,BRIAN & CORSETTI,STEPHANIE 236 MONTGOMERY ST HIGHLAND PARK, NJ 236 MONTGOMERY ST.	08904 / 16	73,600 79,200 152,800		152,800			1	0.00 13,009.39 6,504.70
14	1601 57	25X150 1SF RANCH .0861 AC	2	KRUGER,TODD D & MARTINEZ,RAISA J 234 MONTGOMERY ST. HIGHLAND PARK, NJ 234 MONTGOMERY ST.	08904 / 16	59,200 44,900 104,100		104,100			1	0.00 8,863.07 4,431.54
Page Totals						897,600 986,400	0	1,884,000				Block: 1601 Lot: 57

1	2	3		4		5	6	7	8	9	10	11
Line	Block No Lot No. Qualification Account #	Land Dimensions Building Description Additional Lots Acreage	Prop Class	Owner's Name Address City State Property Location	Billing Code Zip Code Zoning/Tax Map Pg	Value	Exemptions Code Amount	Net Taxable Value	Deductions Code No Owners	Special Tax Codes	Num Units	Deduction Amt 2021 Tax 2022 1st
						Land Improvemnt Total						
1	1601 58	25X150 15F-RANCH .0861 AC	2	HARGREAVES, E L & MATSOUKAS, K 232 MONTGOMERY ST HIGHLAND PARK, NJ 232 MONTGOMERY ST.	08904 / 16	50,300 40,500 90,800		90,800			1	0.00 7,730.71 3,865.36
2	1601 59	50X150 2SF:COLONIAL .1722 AC	2	ROMSTED,LAURENCE & JEAN 228 MONTGOMERY ST. HIGHLAND PARK, NJ 228 MONTGOMERY ST.	08904 / 16	94,500 54,400 148,900		148,900			1	0.00 12,677.35 6,338.68
3	1601 60	50X150 2SF 4 FAM .1722 AC	2	TOY, ARIEL & ALVIN & CINDY 224 MONTGOMERY ST HIGHLAND PARK, NJ 224 MONTGOMERY ST.	08904 / 16	94,500 110,500 205,000		205,000			4	0.00 17,453.70 8,726.85
4	1601 61	30X150 2SF:OLD STYLE .1033 AC	2	DISTEFANO, DONNA 222 MONTGOMERY ST HIGHLAND PARK, NJ 222 MONTGOMERY ST.	08904 / 16	71,100 43,500 114,600		114,600			1	0.00 9,757.04 4,878.52
5	1601 62	45X150 2SF .1550 AC	2	DAVIS,ERIC MEACHAM & DAVIS,DONNA M 220 MONTGOMERY ST HIGHLAND PARK, NJ 220 MONTGOMERY ST.	08904 / 16	88,600 97,700 186,300		186,300			1	0.00 15,861.58 7,930.79
6	1601 63	25X150 2SF-COLONIAL .0861 AC	2	ALLRIDGE, APRIL A & SOMOGYI, ZOLTAN 216 MONTGOMERY ST. HIGHLAND PARK, NJ 216 MONTGOMERY ST.	08904 / 16	59,200 56,300 115,500		115,500			1	0.00 9,833.67 4,916.84
7	1601 64	50X150 2SF 4 FAM .1722 AC	2	JAMES,EDWIN R. 1380 EASTON AVE. SOMERSET, NJ 214 MONTGOMERY ST.	08873 / 16	94,500 119,600 214,100		214,100			4	0.00 18,228.47 9,114.24
8	1601 65	29X100 2SF-COLN .0666 AC	2	AVELSGAARD, CAROL 105 NO. 2ND. AVE. HIGHLAND PARK, NJ 105 NO. 2ND AVE	08904 / 16	58,700 53,400 112,100		112,100			1	0.00 9,544.19 4,772.10
9	1601 66	38X100 2SF-COLN .0872 AC	2	ZENG, ZHAOQUAN & LIU, YING 969 JERVIN DR ALLENTOWN, PA 103 NO. 2ND AVE	18104 / 16	68,800 99,600 168,400		168,400			1	0.00 13,290.35 6,645.18
10	1602 1	50X76 15FG-RANCH .0872 AC	2	BOYCE, JOHN W 125 NO. 3RD AVE. HIGHLAND PARK, NJ 125 NO. 3RD AVE.	08904 / 16	72,700 39,900 112,600		112,600			1	0.00 9,586.76 4,793.38
11	1602 2	50X125 2SF 4 FAM .1435 AC	2	TINAWI, HASSAN & EMAD 12 NINOS IRVINE,CA 117-119 NO. 3RD AVE.	92620 / 16	88,800 129,900 218,700		218,700			4	0.00 18,620.12 9,310.06
12	1602 3	25X125 2SF-2FAM .0717 AC	2	LYSSIKATOS, URANEDA 115 NO. 3RD AVE. HIGHLAND PARK, NJ 115 NO. 3RD AVE.	08904 / 16	55,700 72,700 128,400		128,400			2	0.00 10,931.98 5,465.99
13	1602 4	25X125 2SF-1FAM .0717 AC	2	SUSSMAN, SCOTT & DEBORAH 113 NO. 3RD AVE HIGHLAND PARK, NJ 113 NO. 3RD AVE.	08904 / 16	55,700 56,500 112,200		112,200			2	0.00 9,552.71 4,776.36
14	1602 5	65X125 .1865 AC	2	LEVY, YVONNE 109 NORTH 3RD AVE HIGHLAND PARK, NJ 109 NO. 3RD AVE	08904 / 16	108,800 224,800 333,600		333,600			1	0.00 28,402.70 14,201.35
Page Totals						1,061,900 1,199,300	0	2,261,200				Block: 1602 Lot: 5

1	2	3	4	5	6	7	8	9	10	11		
Line	Block No Lot No. Qualification Account #	Land Dimensions Building Description Additional Lots Acreage	Prop Class	Owner's Name Address City State Property Location	Billing Code Zip Code Zoning/Tax Map Pg	Value	Exemptions Code Amount	Net Taxable Value	Deductions Code No Owners	Special Tax Codes	Num Units	Deduction Amt 2021 Tax 2022 1st
						Land Improvemnt Total						
1	1602 6	37X125 2SF OFFICE/APT .1062 AC	4A	FRONT PORCH REALTY LLC 240 SO. ADELAIDE AVE HIGHLAND PARK, NJ 105 NO. 3RD AVE.	08904 / 16	75,600 75,500 151,100		151,100			3	0.00 12,864.65 6,432.33
2	1602 7	37X125 2SFG-COLONIAL .1062 AC	2	DICKSON, LINNEA 103 NO. 3RD AVE. HIGHLAND PARK, NJ 103 NO. 3RD AVE	08904 / 16	71,800 59,700 131,500		131,500			1	0.00 11,195.91 5,597.96
3	1602 8	25X150 2.5SF:COLONIAL .0861 AC	2	WANG, YANG 311 DENISON ST HIGHLAND PARK, NJ 311 DENISON ST.	08904 / 16	56,300 55,400 111,700		111,700			1	0.00 9,510.14 4,755.07
4	1602 9	37X150 2SFG-COLONIAL .1274 AC	2	ANTAL, TAMAS & JUDIT 313 DENISON ST HIGHLAND PARK, NJ 313 DENISON ST.	08904 / 16	76,400 57,000 133,400		133,400			1	0.00 11,357.68 5,678.84
5	1602 10	37X150 2SFG COLONIAL .1274 AC	2	PEDERSEN, GEORGE JR. & CHERYL 315 DENISON ST. HIGHLAND PARK, NJ 315 DENISON ST.	08904 / 16	76,400 91,200 167,600		167,600			1	0.00 14,269.46 7,134.73
6	1602 20	50X150 2SF-COLONIAL .1722 AC	2	PRAY, CARL & FORSBERG, MARY 317 DENISON ST. HIGHLAND PARK, NJ 317 DENISON ST.	08904 / 16	89,800 72,700 162,500		162,500			1	0.00 13,835.25 6,917.63
7	1602 21	50X150 2SF .1722 AC	2	MONK, DONALD & JUDITH 321 DENISON ST HIGHLAND PARK, NJ 321 DENISON ST.	08904 / 16	89,800 46,500 136,300		136,300			1	0.00 11,604.58 5,802.29
8	1602 22	25X115 2SF-2FAM .0660 AC	2	ELEFTHERIOU, EVANGELOS & EVRIDIKI 28 PARTCH PLACE EDISON, NJ 100 NO. 4TH AVE.	08817 / 16	51,000 58,200 109,200		109,200			2	0.00 9,297.29 4,648.65
9	1602 23	10X50-25X115 2SFG-COLONIAL .0115 AC	2	MOCENIGO, ANTHONY & SIMMEL, CASSANDRA 102 NO. 4TH AVE. HIGHLAND PARK, NJ 102 NO. 4TH AVE.	08904 / 16	54,800 77,400 132,200		132,200			1	0.00 11,255.51 5,627.76
10	1602 24	50X125 2SF-2FAM .1435 AC	2	BYRNE, WILLIAM & THERESA 106 NO. 4TH. AVE. HIGHLAND PARK, NJ 106 NO. 4TH AVE.	08904 / 16	88,800 90,600 179,400		179,400	W1 2		2	250.00 15,024.12 7,512.06
11	1602 25	50X125 2SF-2FAM .1435 AC	2	VARRICHIO, FRANCIS A, JR & ANNEMARIE 110 NO. 4TH AVE. HIGHLAND PARK, NJ 110 NO. 4TH AVE.	08904 / 16	88,800 122,100 210,900		210,900			2	0.00 17,956.03 8,978.02
12	1602 26	33X125 2SF-2FAM COLN. .0947 AC	2	KOREN, UZIEL & KATIE 74 KAPLAN ST. HERZELIYA, ISRAEL 112 NO. 4TH AVE	46743 / 16	70,100 77,800 147,900		147,900			2	0.00 12,592.21 6,296.11
13	1602 27	33X125 2SF-2FAM .0947 AC	2	BOBROWSKI, KENNETH 114 NO. 4TH. AVE. HIGHLAND PARK, NJ 114 NO. 4TH AVE.	08904 / 16	70,100 72,200 142,300		142,300			2	0.00 12,115.42 6,057.71
14	1602 28	33X125 2SF-2FAM .0947 AC	2	TOWNLEY, CHRISTOPHER D & ELIZABETH R 116 N 4TH AVE HIGHLAND PARK, NJ 116 NO. 4TH AVE.	08904 / 16	70,100 77,100 147,200		147,200			2	0.00 12,532.61 6,266.31
Page Totals				W1 250		1,029,800 1,033,400	0	2,063,200				Block: 1602 Lot: 28

1	2	3	4	5	6	7	8	9	10	11		
Line	Block No Lot No. Qualification Account #	Land Dimensions Building Description Additional Lots Acreage	Prop Class	Owner's Name Address City State Property Location	Billing Code Zip Code Zoning/Tax Map Pg	Value	Exemptions Code Amount	Net Taxable Value	Deductions Code No Owners	Special Tax Codes	Num Units	Deduction Amt 2021 Tax 2022 1st
						Land Improvemnt Total						
1	1602 29	26X90 2SF-COLONIAL .0537 AC	2	GAL, AVIGDOR & MICHAL S. 118 NO. 4TH. AVE. HIGHLAND PARK NJ 118 NO. 4TH AVE.	08904 / 16	50,500 51,500 102,000		102,000			1	0.00 8,684.28 4,342.14
2	1602 30	25X90 2SFG-COLONIAL .0517 AC	2	HUANG, JIONG M & LU, FEICHAN 120 NORTH 4TH AVE HIGHLAND PARK, NJ 120 NO. 4TH AVE.	08904 / 16	48,600 55,400 104,000		104,000			1	0.00 8,854.56 4,427.28
3	1602 31	45X51 10X150 2SF-2 FAM .0436 AC	2	LING, FENG & BIN, LAN-TRUSTEES 28 FRESH PONDS RD EAST BRUNSWICK, NJ 326 MONTGOMERY ST.	08816 / 16	56,000 44,000 100,000		100,000			2	0.00 8,514.00 4,257.00
4	1602 32	35X150 2SF-2FAM .1205 AC	2	BERLIN, MITCHELL & ELAINE 10390 COPPER LAKE DR BOYNTON BEACH, FL 324 MONTGOMERY ST.	33437 / 16	76,900 97,000 173,900		173,900			2	0.00 14,805.85 7,402.93
5	1602 33	40X150 2SF-2FAM .1377 AC	2	TAORMINA, CHRISTOPHER & YUN SHAO 322 MONTGOMERY ST HIGHLAND PARK, NJ 322 MONTGOMERY ST.	08904 / 16	82,800 101,300 184,100		184,100			2	0.00 15,674.27 7,837.14
6	1602 34	40X150 2SF-2FAM .1377 AC	2	SHIFFMAN, MARCIA-TRUSTEE 131 NO. 6TH AVE. HIGHLAND PARK, NJ 320 MONTGOMERY ST.	08904 / 16	82,800 94,600 177,400		177,400			2	0.00 15,103.84 7,551.92
7	1602 35	75X150 1SF .2583 AC	2	SZATROWSKI, T. & N. 314 MONTGOMERY ST. HIGHLAND PARK, NJ 312-314 MONTGOMERY ST.	08904 / 16	111,400 74,500 185,900		185,900			1	0.00 15,827.53 7,913.77
8	1602 36	48X50 1SS-RANCH .0551 AC	2	HUNSDON, JESSICA & BATTEY, DANIEL 304 MONTGOMERY ST HIGHLAND PARK, NJ 304 MONTGOMERY ST.	08904 / 16	55,800 45,900 101,700		101,700			1	0.00 8,658.74 4,329.37
9	1603 25	101X135 2SB .3130 AC	15D	FIRST BAPTIST CHURCH 5 NO. 2ND. AVE. HIGHLAND PARK, NJ 5 NO. 2ND AVE.	08904 / 16	212,400 200,000 412,400		*Exempt*			1	0.00 0.00 0.00
10	1603 26	50X145 2SF-2 FAMILY .1664 AC	2	SHOEN, STEVEN & JUDITH 9 MELANIE MANOR EAST BRUNSWICK, NJ 209 RARITAN AVE.	08816 / 16	113,100 70,200 183,300		183,300		S01	1	0.00 16,394.35 8,197.18
11	1603 27	40X146 2SB .1341 AC	4A	SINTUMUANG, SAWAT & PRAPIN-TRUSTEES 168 PLAINFIELD AVE EDISON, NJ 215 RARITAN AVE.	08817 / 16	90,500 66,600 157,100		157,100		S01	1	0.00 14,051.02 7,025.51
12	1603 28	40X147 2SB .1350 AC	4A	SINTUMUANG, SAWAT & PRAPIN-TRUSTEES 168 PLAINFIELD AVE EDISON, NJ 217 RARITAN AVE.	08817 / 16	90,500 100,600 191,100		191,100		S01	1	0.00 17,091.98 8,545.99
13	1603 29	38X148 2SB RET/APT .1291 AC	4A	BROKAW, BENITA A. 77 LAKERIDGE DRIVE MATAWAN, NJ 219 RARITAN AVE.	07747 / 16	86,700 79,900 166,600		166,600		S01	1	0.00 14,900.70 7,450.35
14	1603 30	32X150 2SB-RETAIL .1102 AC	4A	HIGHLAND STAR LLC 223 RARITAN AVE HIGHLAND PARK, NJ 223 RARITAN AVE.	08904 / 16	73,000 73,800 146,800		146,800		S01	1	0.00 13,129.79 6,564.90
Page Totals						1,018,600 955,300	0	1,973,900				Block: 1603 Lot: 30

1	2	3	4	5	6	7	8	9	10	11		
Line	Block No Lot No. Qualification Account #	Land Dimensions Building Description Additional Lots Acreage	Prop Class	Owner's Name Address City State Property Location	Billing Code Zip Code Zoning/Tax Map Pg	Value	Exemptions Code Amount	Net Taxable Value	Deductions Code No Owners	Special Tax Codes	Num Units	Deduction Amt 2021 Tax 2022 1st
						Land Improvemnt Total						
1	1603 31	50X151 2SB RET/3 APTS .1733 AC	4A	NSE REALTY LLC 319 NO. 8TH AVE. EDISON, NJ 227 RARITAN AVE.	08817 / 16	114,100 86,400 200,500		200,500		S01	1	0.00 17,932.72 8,966.36
2	1603 32	50X152 2SB .1745 AC	4A	SYC REALTY LLC 319 NO. 8TH. AVE. EDISON, NJ 229-231 RARITAN AVE.	08817 / 16	114,100 259,200 373,300		373,300		S01	1	0.00 33,387.95 16,693.98
3	1603 33	50X154 2SCB-RET/3-APTS .1768 AC	4A	JKI ENTERPRISE LLC 7602 6TH AVE. BROOKLYN, NY 233 RARITAN AVE.	11209 / 16	94,000 182,000 276,000		276,000		S01	1	0.00 24,685.44 12,342.72
4	1603 34	50X156 35 .1791 AC	4A	JULIA IM C/O DBK HIGHLAND LLC 7602 6TH AVE BROOKLYN, NY 237-241 RARITAN AVE.	11209-3318 / 16	114,000 135,000 249,000		249,000		S01	1	0.00 22,270.56 11,135.28
5	1603 36	50X160 2.5SCB 37,38 .1837 AC	4A	4RKIDZ, II LLC C/O POLOS 48 SKYVIEW TERRACE HIGHLAND PARK, NJ 247 RARITAN AVE.	08904 / 16	116,000 198,500 314,500		314,500		S01	1	0.00 31,518.66 15,759.33
6	1603 39	100X150 1SB .3444 AC	4A	PARIKH REAL ESTATE HOLDINGS LLC 18 NO. 3RD. AVE. HIGHLAND PARK, NJ 18 NO. 3RD AVE.	08904 / 16	123,900 348,100 472,000		472,000		S01	1	0.00 42,215.68 21,107.84
7	1603 40	50X150 50X150 11,838SF OFFICE 41,42 .1722 AC	4A	24 NORTH 3RD HP REAL ESTATE LLC 254 LAWRENCE AVE HIGHLAND PARK, NJ 24 NO. 3RD AVE.	08904 / 16	122,900 208,800 331,700		331,700		S01	1	0.00 29,667.25 14,833.63
8	1603 43	133X150 1SB .4580 AC	15D	CONGREGATION ETZ AHAIM 102 SO 5TH AVE HIGHLAND PARK, NJ 230 DENISON ST	08904 / 16	200,000 700,000 900,000		*Exempt*			1	0.00 0.00 0.00
9	1603 44	66X150 APTS-8 .2273 AC	4C	HP PORTFOLIO LLC 211 EAST 123RD ST NEW YORK, NY 222 DENISON ST.	10035 / 16	86,400 187,200 273,600		273,600			1	0.00 23,294.30 11,647.15
10	1603 45	50X150 2SF 4 FAM .1722 AC	2	JAKE CLAMPETT LLC 111 S MAIN ST MILLTOWN, NJ 216-218 DENISON ST.	08850 / 16	61,400 130,800 192,200		192,200			4	0.00 16,363.91 8,181.96
11	1603 46	75 X 150 47 .2583 AC	15D	FIRST BAPTIST CHURCH 5 NO. 2ND. AVE. HIGHLAND PARK, NJ. RARITAN & NO. 2ND AVE.	08904 / 16	92,100 1,000 93,100		*Exempt*			1	0.00 0.00 0.00
12	1603 48	44 X 150 2.5SF-3 FAM 49 .1515 AC	2	YEN, JOHN & DIANE 22 YORKTOWN ROAD EAST BRUNSICK, NJ 11 NO. 2ND AVE.	08816 / 16	54,100 128,100 182,200		182,200			3	0.00 15,512.51 7,756.26
13	1603 50	32X150 2SF RET/APT .1102 AC	4A	NORTH SECOND LLC 6 NO. 2ND AVE. HIGHLAND PARK, NJ 9 NO. 2ND AVE.	08904 / 16	38,100 52,200 90,300		90,300		S01	1	0.00 8,076.43 4,038.22
14	1604 20	150 X 75 PARKING 21,22,23 .2583 AC	1	4RKIDZ, II LLC C/O POLOS 48 SKYVIEW TERRACE HIGHLAND PARK, NJ 15 NO. 3RD AVE.	08904 / 16	92,100 0 92,100		92,100		S01	1	0.00 8,237.42 4,118.71
Page Totals						1,131,100 1,916,300	0	3,047,400				Block: 1604 Lot: 20

1	2	3	4	5	6	7	8	9	10	11		
Line	Block No Lot No. Qualification Account #	Land Dimensions Building Description Additional Lots Acreage	Prop Class	Owner's Name Address City State Property Location	Billing Code Zip Code Zoning/Tax Map Pg	Value	Exemptions Code Amount	Net Taxable Value	Deductions Code No Owners	Special Tax Codes	Num Units	Deduction Amt 2021 Tax 2022 1st
						Land Improvemnt Total						
1	1604 24	70X172 100X150 1SBF:PJS COFFEE 25,42,50,51 .3104 AC	4A	4RKIDZ LLC 315 RARITAN AVE. HIGHLAND PARK, NJ 315 RARITAN AVE	08904 / 16	131,200 208,600 339,800		339,800		S01	1	0.00 30,391.71 15,195.86
2	1604 26	50X150 2SF-COLN .1722 AC	2	POLOS, H JAMES & RITA 48 SKYVIEW TERRACE HIGHLAND PARK, NJ 316 DENISON ST.	08904 / 16	50,400 51,300 101,700		101,700			1	0.00 8,658.74 4,329.37
3	1604 27	30X150 2SF-COLN .1033 AC	2	POLOS, H JAMES & RITA 320 DENISON ST HIGHLAND PARK, NJ 320 DENISON ST.	08904 / 16	36,900 60,500 97,400		97,400			1	0.00 7,832.88 3,916.44
4	1604 28	45 X 150 2SF:COLONIAL .1550 AC	2	POLOS, H JAMES & RITA 48 SKYVIEW TERRACE HIGHLAND PARK, NJ 322 DENISON ST.	08904 / 16	45,400 55,700 101,100		101,100			2	0.00 8,607.65 4,303.83
5	1604 29	50X150 2SF-COLN .1722 AC	2	FAMILY THERAPY ASSOC@ MIDDLESEX LLP 328 DENISON ST. HIGHLAND PARK, NJ 328 DENISON ST.	08904 / 16	50,400 100,700 151,100		151,100			1	0.00 12,864.65 6,432.33
6	1604 30	50X150 2SF-2FAM .1722 AC	2	KALAMBAKAS, SPERO 38 LAKE DRIVE NORTH BRUNSWICK, NJ 330 DENISON ST.	08902 / 16	61,400 68,200 129,600		129,600			2	0.00 11,034.14 5,517.07
7	1604 31	30X50 2SF .0344 AC	2	DYCKMAN, MOSES & SARAH RIVKA 24 NO 4TH AVE HIGHLAND PARK, NJ 24 NO. 4TH AVE.	08904 / 16	22,100 47,500 69,600		69,600			1	0.00 5,925.74 2,962.87
8	1604 32	30X50 2SF .0344 AC	2	MACKINNON, SARAH E 22 NO. 4TH AVE HIGHLAND PARK, NJ 22 NO. 4TH AVE.	08904 / 16	22,100 46,100 68,200		68,200			1	0.00 5,806.55 2,903.28
9	1604 33	30X50 2SF .0344 AC	2	NOORDZY,MICHAEL C & SPOLETI,JACLYN 20 NO. 4TH AVE HIGHLAND PARK, NJ 20 NO. 4TH AVE.	08904 / 16	22,100 46,700 68,800		68,800			1	0.00 5,857.63 2,928.82
10	1604 34	30X50 2SF .0344 AC	2	GARCIA, JUAN 18 NO. 4TH. AVE. HIGHLAND PARK, NJ 18 NO. 4TH AVE.	08904 / 16	22,100 42,000 64,100		64,100			1	0.00 5,457.47 2,728.74
11	1604 35	30X50 2SF .0344 AC	2	KEITH, KERRI JEAN 16 NO. 4TH AVE HIGHLAND PARK, NJ 16 NO. 4TH AVE.	08904 / 16	22,100 48,000 70,100		70,100			1	0.00 5,968.31 2,984.16
12	1604 36	32X100 2SF .0735 AC	2	SKERBITZ, DAVID A&BRUCE F&MARK ETAL 14 NORTH 4TH AVE HIGHLAND PARK, NJ 14 NO. 4TH AVE.	08904 / 16	34,700 48,500 83,200		83,200			1	0.00 7,083.65 3,541.83
13	1604 37	33X100 2SF .0758 AC	4A	NORTH 4TH LLC 12 NO 4TH AVE HIGHLAND PARK NJ 12 NO. 4TH AVE.	08904 / 16	35,300 107,900 143,200		143,200			1	0.00 8,905.64 4,452.82
14	1604 38	100X100 2SB:STORE/APTS .2296 AC	4A	PINO FAMILY LP C/O ROSE PINO 59 ORRIS AVENUE PISCATAWAY, NJ 327-337 RARITAN AVE	08854 / 16	195,000 293,000 488,000		488,000			1	0.00 41,548.32 20,774.16
Page Totals						751,200 1,224,700	0	1,975,900				Block: 1604 Lot: 38

1	2	3	4	5	6	7	8	9	10	11		
Line	Block No Lot No. Qualification Account #	Land Dimensions Building Description Additional Lots Acreage	Prop Class	Owner's Name Address City State Property Location	Billing Code Zip Code Zoning/Tax Map Pg	Value	Exemptions Code Amount	Net Taxable Value	Deductions Code No Owners	Special Tax Codes	Num Units	Deduction Amt 2021 Tax 2022 1st
						Land Improvemnt Total						
1	1604 39	50X168 2SCB RET/3APTS .1928 AC	4A	MAKSATIFF LLC 325 RARITAN AVE HIGHLAND PARK, NJ 325 RARITAN AVE.	08904 / 16	128,700 45,000 173,700		173,700		S01	1	0.00 15,535.73 7,767.87
2	1604 40	30X170 2SF .1171 AC	4A	LEUNG, LYDIA 8 PORSCHE DRIVE MATAWAN, NJ 323 RARITAN AVE.	07747 / 16	74,300 59,400 133,700		133,700		S01	1	0.00 11,958.13 5,979.07
3	1604 41	40X170 2SF .1561 AC	4A	CANDELARIA & CANDELARIA LLC 321 RARITAN AVE HIGHLAND PARK, NJ 321 RARITAN AVE.	08904 / 16	99,100 77,400 176,500		176,500		S01	1	0.00 15,786.16 7,893.08
4	1604 44	30X100 2SF RET/APT .0689 AC	4A	309 RARITAN AVENUE LLC 309 RARITAN AVE HIGHLAND PARK, NJ 309 RARITAN AVE	08904 / 16	58,500 118,800 177,300		177,300		S01	1	0.00 15,857.71 7,928.86
5	1604 46	40X100 2SF OFFICE .0918 AC	4A	REBARBER, WAYNE 307 RARITAN AVE HIGHLAND PARK, NJ 307 RARITAN AVE.	08904 / 16	78,000 111,200 189,200		189,200		S01	1	0.00 16,922.05 8,461.03
6	1604 47	60X163 1SCBF-BANK .2245 AC	4A	FIRST SAVINGS BANK,S.L.A./PROVIDENT PO 36558 C/O ADVANCED RLT CHARLOTTE, NC 301-303 RARITAN AVE.	28236 / 16	156,000 181,800 337,800		337,800		S01	1	0.00 30,212.83 15,106.42
7	1604 48	30X134 2SB RET/APT .0923 AC	4A	311 RARITAN AVENUE, INC. 15 TALLY HO TRAIL HILLSBOROUGH, NJ 311 RARITAN AVE	08844 / 16	65,500 81,200 146,700		146,700		S01	1	0.00 13,120.85 6,560.43
8	1604 49	30X33 .0227 AC	4A	309 RARITAN AVENUE LLC 309 RARITAN AVE HIGHLAND PARK, NJ RARITAN AVE - REAR	08904 / 16	16,500 0 16,500		16,500			1	0.00 1,404.81 702.41
9	1701 2	40X100 1.5SF-CAPE .0918 AC	2	SHIRAZ, FARKHONDEH 64 LAWRENCE AVE. HIGHLAND PARK, NJ 64 LAWRENCE AVE.	08904 / 17	42,100 32,500 74,600		74,600			1	0.00 6,351.44 3,175.72
10	1701 3	40X100 1.5S SF .0918 AC	2	HOEFER, WOLFRAM 68 LAWRENCE AVE HIGHLAND PARK, NJ 68 LAWRENCE AVE.	08904 / 17	42,100 43,600 85,700		85,700			1	0.00 7,296.50 3,648.25
11	1701 4	40X100 2S SF:OLD STYLE .0918 AC	2	CHOHAN,NARINDER SINGH &KIM-CHOHAN,S 70 LAWRENCE AVE HIGHLAND PARK, NJ 70 LAWRENCE AVE.	08904 / 17	42,100 77,500 119,600		119,600			1	0.00 8,990.78 4,495.39
12	1701 5	40X100 1.5SSF-CAPE .0918 AC	2	MARCUS, DANIEL & NESHAMA 74 LAWRENCE AVE HIGHLAND PARK, NJ 74 LAWRENCE AVE.	08904 / 17	42,100 46,800 88,900		88,900			1	0.00 7,568.95 3,784.48
13	1701 6	40X100 2S SF .0918 AC	2	GRAPA, CRISTINA 78 LAWRENCE AVE. HIGHLAND PARK, NJ 78 LAWRENCE AVE.	08904 / 17	42,100 51,500 93,600		93,600			1	0.00 7,969.10 3,984.55
14	1701 7	50X100 1.5S SF .1148 AC	2	DOUGHERTY, ELIZABETH LINDA 652 RT 12 FLEMINGTON, NJ 80 LAWRENCE AVE.	08822 / 17	51,000 41,800 92,800		92,800			1	0.00 7,900.99 3,950.50
Page Totals						938,100 968,500	0	1,906,600				Block: 1701 Lot: 7

1	2	3	4	5	6	7	8	9	10	11		
Line	Block No Lot No. Qualification Account #	Land Dimensions Building Description Additional Lots Acreage	Prop Class	Owner's Name Address City State Property Location	Billing Code Zip Code Zoning/Tax Map Pg	Value	Exemptions Code Amount	Net Taxable Value	Deductions Code No Owners	Special Tax Codes	Num Units	Deduction Amt 2021 Tax 2022 1st
						Land Improvemnt Total						
1	1701 8	50X100-31X100TR 2S SF .1148 AC	2	PECORA, ANTHONY & DEBORAH 62 LAWRENCE AVE. HIGHLAND PARK, NJ 62 LAWRENCE AVE.	08904 / 17	54,400 52,900 107,300		107,300			1	0.00 9,135.52 4,567.76
2	1702 1	56X125:DECK00 1.5SF-CAPE .1607 AC	2	CHEN, BILL 88 LAWRENCE AVE HIGHLAND PARK, NJ 88 LAWRENCE AVE.	08904 / 17	64,600 74,800 139,400		139,400			1	0.00 11,868.52 5,934.26
3	1702 2	50X125 1.5SF-CAPE .1435 AC	2	RUIZ, DIRK & BECK, LAURA 92 LAWRENCE AVE HIGHLAND PARK, NJ 92 LAWRENCE AVE.	08904 / 17	53,400 64,700 118,100		118,100			1	0.00 10,055.03 5,027.52
4	1702 3	50X125 2SF-COLONIAL .1435 AC	2	GRANDISON,LINDSEY & MARGARET 96 LAWRENCE AVE HIGHLAND PARK, NJ 96 LAWRENCE AVE.	08904 / 17	53,400 54,000 107,400		107,400			1	0.00 9,144.04 4,572.02
5	1702 4	50X125 2SFG-COLONIAL .1435 AC	2	KEMPER, STEVEN T & HSU, AURIE 100 LAWRENCE AVE HIGHLAND PARK, NJ 100 LAWRENCE AVE.	08904 / 17	55,300 68,200 123,500		123,500			1	0.00 10,514.79 5,257.40
6	1702 6	50X120 2SF-COLONIAL .1377 AC	2	SHEARER, HEATHER MHARI 110 LAWRENCE AVE HIGHLAND PARK, NJ 110 LAWRENCE AVE	08904 / 17	52,400 91,500 143,900		143,900			1	0.00 12,251.65 6,125.83
7	1702 7	50X105 GARAGE .1205 AC	2	GLISERMAN, MARTIN & RYE, MARILYN 120 LAWRENCE AVE HIGHLAND PARK, NJ LAWRENCE AVE	08904 / 17	49,500 6,500 56,000		56,000			1	0.00 4,767.84 2,383.92
8	1702 8	64X95-24X95TRI 2SF-COLONIAL .1396 AC	2	GLISERMAN, MARTIN & RYE, MARILYN 120 LAWRENCE AVE. HIGHLAND PARK, NJ 120 LAWRENCE AVE.	08904 / 17	60,600 90,400 151,000		151,000			1	0.00 12,856.14 6,428.07
9	1702 9	37X130 2S F:COLONIAL .1104 AC	2	MARSTON, ANDREA & RODENBIKER, JESSE 106 LAWRENCE AVE HIGHLAND PARK, NJ 106 LAWRENCE AVE.	08904 / 17	46,900 84,100 131,000		131,000			1	0.00 11,153.34 5,576.67
10	1702 10	37X145 2S F .1232 AC	2	KRAUTWIRTH,ZEV & SYLVIA 104 LAWRENCE AVE. HIGHLAND PARK, NJ 104 LAWRENCE AVE.	08904 / 17	47,300 61,200 108,500		108,500			1	0.00 9,237.69 4,618.85
11	1703 1	75X110 2SFG-COLN .1894 AC	2	TANYA,BORSUK&MACARIO,DANIELLE-TRUST 200 NO 2ND AVE HIGHLAND PARK, NJ 200 NO.2ND AVE.	08904 / 17	59,600 111,900 171,500		171,500			1	0.00 14,601.51 7,300.76
12	1703 6	62X195 AV. 2SF 4 FAM .2775 AC	2	MAKUTONIN, ALEX & HELEN 9 MONET CT SOMERSET, NJ 105 MONTGOMERY ST	08873 / 17	72,400 98,200 170,600		170,600			4	0.00 14,524.88 7,262.44
13	1703 7	52X145 AV. 1S F .1731 AC	2	COHEN, ANDREW & IRENE 111 MONTGOMERY ST HIGHLAND PARK, NJ 111 MONTGOMERY ST	08904 / 17	62,300 65,700 128,000		128,000			1	0.00 10,897.92 5,448.96
14	1703 8	50X113 AV. 2SF .1297 AC	2	PONERY, ABDUL S & SAMED, NISHIMOLE 99 MONTGOMERY ST HIGHLAND PARK, NJ 99 MONTGOMERY ST.	08904 / 17	50,500 59,800 110,300		110,300			1	0.00 9,390.94 4,695.47
Page Totals						782,600 983,900	0	1,766,500				Block: 1703 Lot: 8

1	2	3	4	5	6	7	8	9	10	11		
Line	Block No Lot No. Qualification Account #	Land Dimensions Building Description Additional Lots Acreage	Prop Class	Owner's Name Address City State Property Location	Billing Code Zip Code Zoning/Tax Map Pg	Value	Exemptions Code Amount	Net Taxable Value	Deductions Code No Owners	Special Tax Codes	Num Units	Deduction Amt 2021 Tax 2022 1st
						Land Improvemnt Total						
1	1703 10	71X90 2SF:COLONIAL .1467 AC	2	BENESCH, ANDREW D. & HANNA ABOLITZ 42-17 WILLIAMS ST. FAIR LAWN, NJ 95 MONTGOMERY ST.	07410 / 17	68,000 63,700 131,700		131,700			1	0.00 11,212.94 5,606.47
2	1703 11	83X72:25X72 2SF .1372 AC	2	RONG, XIAOCHUN & HE, BIN 91 MONTGOMERY ST. HIGHLAND PARK, NJ 91 MONTGOMERY ST.	08904 / 17	63,900 53,100 117,000		117,000			1	0.00 9,961.38 4,980.69
3	1703 20	0.7AC PAVING-COMMON A .7000 AC	2	H.P. TOWNHOUSE ASSOC. 226 NO. 2ND. AVE. HIGHLAND PARK, NJ NO. 2ND AVE.	08904 / 17	35,600 3,200 38,800		38,800			1	0.00 3,303.43 1,651.72
4	1703 21	20 X 35 2SFW-TOWNHOUSE .0161 AC	2	MARK, JOSEPHINE 216 NO. 2ND. AVE. HIGHLAND PARK, NJ 216 NO. 2ND AVE.	08904 / 17	22,000 71,600 93,600		93,600			1	0.00 7,969.10 3,984.55
5	1703 22	20 X 35 2SFW-TOWNHOUSE .0161 AC	2	PATRYCH-BROTMAN,CINDY&BROTMAN,DAVID 218 NO. 2ND AVE. HIGHLAND PARK, NJ 218 NO. 2ND AVE.	08904 / 17	22,000 71,600 93,600		93,600			1	0.00 7,969.10 3,984.55
6	1703 23	20 X 35 2SFW-TOWNHOUSE .0161 AC	2	PODELL, JANET-TRUSTEE 220 NO 2ND AVE HIGHLAND PARK, NJ 220 NO. 2ND AVE.	08904 / 17	22,000 71,600 93,600		93,600			1	0.00 7,969.10 3,984.55
7	1703 24	20 X 35 2SFW-TOWNHOUSE .0161 AC	2	LERNER, ETHAN & HYMAN, LEORA B 222 NO 2ND AVE HIGHLAND PARK NJ 222 NO. 2ND AVE	08904 / 17	23,200 71,600 94,800		94,800			1	0.00 8,071.27 4,035.64
8	1703 25	20 X 35 2SFW-TOWNHOUSE .0161 AC	2	JACOBS, DANIEL M & IRIS S 224 NO. 2ND AVE. HIGHLAND PARK, NJ 224 NO. 2ND AVE.	08904 / 17	22,000 71,600 93,600		93,600			1	0.00 7,969.10 3,984.55
9	1703 26	20 X 35 2SFW-TOWNHOUSE .0161 AC	2	GOTTLIEB, OPHIRA 214 NO. 2ND AVE HIGHLAND PARK, NJ 214 NO. 2ND AVE.	08904 / 17	22,000 68,500 90,500		90,500			1	0.00 7,705.17 3,852.59
10	1703 27	20 X 35 2SFW-TOWNHOUSE .0161 AC	2	WEISSMANN, DAVID 212 NO. 2ND AVE. HIGHLAND PARK, NJ 212 NO. 2ND AVE.	08904 / 17	22,000 68,500 90,500		90,500			1	0.00 7,705.17 3,852.59
11	1703 28	20 X 35 2SFW-TOWNHOUSE .0161 AC	2	GOLDSMITH, WILLIAM E & SANDRA CHASS 210 NO. 2ND AVE. HIGHLAND PARK, NJ 210 NO. 2ND AVE.	08904 / 17	22,000 71,600 93,600		93,600	V1 1		1	250.00 7,719.10 3,859.55
12	1703 29	20 X 35 2SFW-TOWNHOUSE .0161 AC	2	ANOLIK, KENNETH J & KAREN 208 NO. 2ND. AVE. HIGHLAND PARK, NJ 208 NO. 2ND AVE.	08904 / 17	22,000 71,600 93,600		93,600			1	0.00 7,969.10 3,984.55
13	1703 30	20 X 35 2SFW-TOWNHOUSE .0161 AC	2	SILFEN, SOLOMON & VIOLETA 206 NO. 2ND. AVE. HIGHLAND PARK, NJ 206 NO. 2ND AVE.	08904 / 17	22,000 71,600 93,600		93,600	V1 2		1	250.00 7,719.10 3,859.55
14	1704 20	6.595 AC MONTGOMERY-192 6.5950 AC	4C	HIGHLAND MONTGOMERY, L.L.C (STE201) 300 BLVD OF THE AMERICAS LAKEWOOD NJ 110-148 MONTGOMERY ST.	08701 / 17	1,250,100 2,453,900 3,704,000		3,704,000			1	0.00 315,358.56 157,679.28
Page Totals			V2 500			1,638,800 3,283,700	0	4,922,500				Block: 1704 Lot: 20

1	2	3		4		5	6	7	8	9	10	11
Line	Block No Lot No. Qualification Account #	Land Dimensions Building Description Additional Lots Acreage	Prop Class	Owner's Name Address City State Property Location	Billing Code Zip Code Zoning/Tax Map Pg	Value	Exemptions Code Amount	Net Taxable Value	Deductions Code No Owners	Special Tax Codes	Num Units	Deduction Amt 2021 Tax 2022 1st
						Land Improvemnt Total						
1	1704 21	77X100 1SF .1768 AC	2	VIGNERI, GAVRIEL S & MOLLY E 150 MONTGOMERY ST HIGHLAND PARK, NJ 150 MONTGOMERY ST.	08904 / 17	97,200 66,000 163,200		163,200			1	0.00 13,894.85 6,947.43
2	1704 22	50X110 2SBF:COLN .1263 AC	2	HEHIR, MICHAEL A. & DEBRA A. 116 NO. 2ND. AVE. HIGHLAND PARK NJ 116 NO. 2ND AVE.	08904 / 17	70,200 59,000 129,200		129,200			1	0.00 11,000.09 5,500.05
3	1704 23	50X110 2SF-2FAM .1263 AC	2	SCHWARTZ, M J & REED, ESTHER A-CO TR 114 NO 2ND AVE HIGHLAND PARK, NJ 114 NO. 2ND AVE.	08904 / 17	70,200 60,800 131,000		131,000			2	0.00 11,153.34 5,576.67
4	1704 24	37X173 2SF-2FAM .1469 AC	2	LORANUS LLC 120 LAWRENCE AVE HIGHLAND PARK, NJ 112 NO. 2ND AVE.	08904 / 17	62,600 108,200 170,800		170,800			2	0.00 14,541.91 7,270.96
5	1704 25	37X169 2SF-3FAM .1435 AC	2	CUMMINGS, CATHERINE L 110 NO. 2ND AVE. HIGHLAND PARK, NJ 110 NO. 2ND AVE.	08904 / 17	62,100 157,700 219,800		219,800			3	0.00 18,713.77 9,356.89
6	1704 26	25X167 2SF .0958 AC	2	FISCH, LAWRENCE L & SIMONE A 108 NO. 2ND AVE HIGHLAND PARK, NJ 108 NO. 2ND AVE.	08904 / 17	40,500 58,100 98,600		98,600			1	0.00 8,394.80 4,197.40
7	1704 27	25X110 2SF-3FAM .0631 AC	2	LEBOWITZ, SAMUEL & NAZLI 106 NO 2ND AVE HIGHLAND PARK, NJ 106 NO. 2ND AVE.	08904 / 17	35,100 86,800 121,900		121,900			3	0.00 10,378.57 5,189.29
8	1704 28	33X110 2SFG-COLON .0833 AC	2	RICCARDI, JODI A & TANNER, JENNIFER E 104 NO. 2ND AVE HIGHLAND PARK, NJ 104 NO. 2ND AVE.	08904 / 17	46,300 57,600 103,900		103,900			1	0.00 8,846.05 4,423.03
9	1704 29	42X110 50X100 2SFG-COLONIAL .1104 AC	2	LEBBING, BARBARA M. & LOIS A. 100 NO. 2ND. AVE. HIGHLAND PARK, NJ 100 NO. 2ND AVE.	08904 / 17	67,700 56,400 124,100		124,100			1	0.00 10,565.87 5,282.94
10	1704 30	33 X 150 2SF-2FAM 40 .1136 AC	2	SILVESTRI, SHAYMARIA 20 NO. 2ND. AVE. HIGHLAND PARK, NJ 20 NO. 2ND AVE.	08904 / 17	51,700 82,100 133,800		133,800			2	0.00 11,391.73 5,695.87
11	1704 31	33 X 147 2SF:COLONIAL 39 .1114 AC	2	EYAKEM, SOFIA O & YONAS T 18 NO 2ND AVE HIGHLAND PARK NJ 18 NO. 2ND AVE.	08904 / 17	51,700 56,100 107,800		107,800			1	0.00 9,178.09 4,589.05
12	1704 32	33 X 145 2SF-COLONIAL 38 .1098 AC	2	ENG, JUDY 14 NO. 2ND. AVE. HIGHLAND PARK, NJ 14 NO. 2ND AVE.	08904 / 17	51,700 56,400 108,100		108,100			1	0.00 9,203.63 4,601.82
13	1704 33	67X50 2SS .0769 AC	4A	NORTH SECOND LLC 6 NO. 2ND AVE. HIGHLAND PARK, NJ 10 NO. 2ND AVE.	08904 / 17	63,300 97,200 160,500		160,500		S01	1	0.00 14,355.12 7,177.56
14	1704 35	31X131 & 50X80 2SF 34 .0925 AC	4A	GOOMER, RAVIMDER & P./SUITE 2-304 1600 PERRINVILLE RD MONROE, NJ 141 RARITAN AVE.	08831 / 17	179,300 67,500 246,800		246,800		S01	1	0.00 22,073.79 11,036.90
Page Totals						949,600 1,069,900	0	2,019,500				Block: 1704 Lot: 35

1	2	3	4	5	6	7	8	9	10	11		
Line	Block No Lot No. Qualification Account #	Land Dimensions Building Description Additional Lots Acreage	Prop Class	Owner's Name Address City State Property Location	Billing Code Zip Code Zoning/Tax Map Pg	Value	Exemptions Code Amount	Net Taxable Value	Deductions Code No Owners	Special Tax Codes	Num Units	Deduction Amt 2021 Tax 2022 1st
						Land Improvemnt Total						
1	1704 36	52X123 25 CBB-INTN99 37 .1468 AC	4A	ANT REALTY LLC 1070 STATE RTE 18 UNIT 2 EAST BRUNSWICK, NJ 139 RARITAN AVE.	08816 / 17	117,900 15,000 132,900		132,900		S01	1	0.00 11,886.58 5,943.29
2	1704 41	48X205AVG TRI .0000 AC	15C	HIGHLAND PARK BOROUGH 221 SOUTH FIFTH AVE HIGHLAND PARK, NJ 133 RARITAN AVE.	08904 / 17	179,200 0 179,200		*Exempt*		S01	1	0.00 16,027.65 8,013.83
3	1704 42	54X188 2S-RUTGERS GUN .2331 AC	15C	BOROUGH OF HIGHLAND PARK 221 SO. 5TH AVE HIGHLAND PARK, NJ 127 RARITAN AVE.	08817 / 17	153,500 169,200 322,700		*Exempt*		S01	1	0.00 28,862.29 14,431.15
4	1704 43	50X225-63X145-225X50 CLASSIC CLEANER 46,49 .2583 AC	4A	BETHEL REALTY CORP. 125 RARITAN AVE. HIGHLAND PARK, NJ 125 RARITAN AVE.	08904 / 17	213,700 36,300 250,000		250,000		S01	1	0.00 22,360.00 11,180.00
5	1704 44	50X82 .0941 AC	1	HIGHLAND PARK PROPERTIES LLC 513 HAMILTON ST SOMERSET, NJ DENISON ST.	08873 / 17	25,200 0 25,200		25,200		S01	1	0.00 2,253.89 1,126.95
6	1704 45	45X91 .0940 AC	1	HIGHLAND PARK PROPERTIES LLC 513 HAMILTON ST SOMERSET, NJ DENISON ST.	08873 / 17	24,300 0 24,300		24,300		S01	1	0.00 2,173.39 1,086.70
7	1704 47	125X95 CB UBRY'S AUTO .2726 AC	4A	RICHARDS,C. &UBRY,DONALD C/O UBRY'S 115 RARITAN AVE HIGHLAND PARK, NJ 115 RARITAN AVE	08904 / 17	255,600 50,000 305,600		305,600		S01	1	0.00 27,332.86 13,666.43
8	1704 48	100X95 BARGAIN AUTO .2181 AC	15C	HIGHLAND PARK BOROUGH 221 SO FIFTH AVE HIGHLAND PARK, NJ 101 RARITAN AVE	08904 / 17	180,500 20,400 200,900		*Exempt*		S01	1	0.00 0.00 0.00
9	1704 50.01	99X150&10X60REAR 2SB:BODY BRONZE .3409 AC	4A	HIGHLAND PROFESSIONAL BLDG INC 75 RARITAN AVE SUITE 218 HIGHLAND PARK, NJ 85 RARITAN AVE	08904 / 17	270,400 601,200 871,600		871,600		S01	1	0.00 77,955.90 38,977.95
10	1704 51.01	100X300,10X90,35X156 PARTIAL-BLDG .6887 AC	4A	HIGHLAND PROFESSIONAL BLG INC 75 RARITAN AVE SUITE 218 HIGHLAND PARK, NJ 75 RARITAN AVE.	08904 / 17	408,300 360,000 768,300		768,300		S01	1	0.00 68,716.75 34,358.38
11	1704 52	69X150 1S DUNKIN DONUT .2376 AC	4A	RAREHIGH LLC 222 GRAND AVE ENGLEWOOD, NJ 65 RARITAN AVE.	07631 / 17	147,100 74,700 221,800		221,800		S01	1	0.00 19,837.79 9,918.90
12	1704 53	180X150 1SBCB-QUIZNOS .6198 AC	4A	55 RARITAN INVESTORS 116 ROUTE 22 PLAINFIELD, NJ 55 RARITAN AVE	07060 / 17	426,500 73,500 500,000		500,000		S01	1	0.00 44,720.00 22,360.00
13	1704 54	84X200 2S OFFICE 8,488 .3857 AC	4A	47 RARITAN LLC 670 GROVE AVE EDISON, NJ 47 RARITAN AVE.	08820 / 17	190,300 272,400 462,700		462,700		S01	1	0.00 44,720.00 22,360.00
14	1704 55	101X105 2S F .2435 AC	2	MORRISSEY, P % MARKS PANETH, LLP 685 THIRD AVE 5TH FL LEVY NEW YORK, NY 17 NO. ADELAIDE AVE.	10017 / 17	68,400 54,600 123,000		123,000			1	0.00 10,472.22 5,236.11
Page Totals						2,147,700 1,537,700	0	3,685,400				Block: 1704 Lot: 55

1	2	3	4	5	6	7	8	9	10	11		
Line	Block No Lot No. Qualification Account #	Land Dimensions Building Description Additional Lots Acreage	Prop Class	Owner's Name Address City State Property Location	Billing Code Zip Code Zoning/Tax Map Pg	Value	Exemptions Code Amount	Net Taxable Value	Deductions Code No Owners	Special Tax Codes	Num Units	Deduction Amt 2021 Tax 2022 1st
						Land Improvemnt Total						
1	1704 56	59X81 2S F .1097 AC	2	BARNES, STEPHEN A. 19 NO. ADELAIDE AVE. HIGHLAND PARK, NJ 19 NO. ADELAIDE AVE.	08904 / 17	77,800 51,600 129,400		129,400	V1 1		1	250.00 10,767.12 5,383.56
2	1704 57	137X80 2SF .2516 AC	2	BUMBY, RICHARD 25 NO. ADELAIDE AVE. HIGHLAND PARK, NJ 25 NO. ADELAIDE AVE.	08904 / 17	97,100 65,000 162,100		162,100			1	0.00 13,801.19 6,900.60
3	1704 58	50X145 2SSF 5 FAM .1664 AC	4C	31 LINCOLN AVENUE LLC 25 MAIN ST, STE 200 HACKENSACK, NJ 31 LINCOLN AVE.	07601 / 17	87,800 131,400 219,200		219,200			4	0.00 18,662.69 9,331.35
4	1704 59	77X150 2SF-3 FAM .2652 AC	2	BUSHAN, SHAILENDRA & GHULYANI,POOJA 41 LINCOLN AVE HIGHLAND PARK, NJ 41 LINCOLN AVE.	08904 / 17	110,100 76,800 186,900		186,900			3	0.00 15,912.67 7,956.34
5	1704 60	50X178 2SF-2 FAM .2043 AC	2	HABER, MURIEL J-TRUSTEE 43 LINCOLN AVE HIGHLAND PARK, NJ 43 LINCOLN AVE.	08904 / 17	80,300 71,700 152,000		152,000	W1 1		2	250.00 12,691.28 6,345.64
6	1704 61	50X152 2SF-2 FAM .1745 AC	2	AU, KEVIN K & YU, HSIAO FUN 387 BRIDGEBOOK LANE SW SMYRNA, GA 45-47 LINCOLN AVE.	80082 / 17	77,000 109,600 186,600		186,600			2	0.00 15,887.12 7,943.56
7	1704 62	31X129 2SFG-COLN .0918 AC	2	CONSEUR, DAMIAN 49 LINCOLN AVE HIGHLAND PARK, NJ 49 LINCOLN AVE.	08904 / 17	46,000 55,000 101,000		101,000			1	0.00 8,599.14 4,299.57
8	1704 63	22X122 2S F .0616 AC	2	SMITH, IRA J. 51 LINCOLN AVE. HIGHLAND PARK, NJ 51 LINCOLN AVE.	08904 / 17	31,500 45,100 76,600		76,600			1	0.00 6,521.72 3,260.86
9	1704 64	47X117 2S SF 4 FAM .1262 AC	2	FAHMI, NANCY 53-55 LINCOLN AVE HIGHLAND PARK, NJ 53-55 LINCOLN AVE.	08904 / 17	66,000 167,300 233,300		233,300			4	0.00 14,899.50 7,449.75
10	1704 65	50X108 2SF 6 FAM .1240 AC	4C	PAITAKIS, CATHERINE J. 91 COPPER MINE RD. PRINCETON, NJ 57-59 LINCOLN AVE	08540 / 17	67,500 140,300 207,800		207,800			4	0.00 17,692.09 8,846.05
11	1801 1	118X129 1SCB 2281SF .3494 AC	4A	RACEWAY REALTY, LLC 1411 STELTON ROAD PISCATAWAY, NJ 60 RARITAN AVE	08854 POD / 18	190,400 67,600 258,000		258,000		S01	1	0.00 23,075.52 11,537.76
12	1801 2	42X118 2S-F:COLONIAL 3 .1138 AC	2	DONNELLY, GLADYS G. & FRANCIS A.JR. 14 CEDAR AVE. HIGHLAND PARK, NJ 14 CEDAR AVE.	08904 POD / 18	59,400 83,400 142,800		142,800			1	0.00 12,157.99 6,079.00
13	1801 4	56X89 2SFG-COLONIAL .1144 AC	2	ZEVIN, LYNN B 16 CEDAR AVE HIGHLAND PARK, NJ 16 CEDAR AVE.	08904 POD / 18	71,100 49,000 120,100		120,100			1	0.00 10,225.31 5,112.66
14	1801 5.01	80X125 2SF-COLONIAL .2296 AC	2	BELKIN, KRISTIN L. 23 SO. ADELAIDE AVE. HIGHLAND PARK NJ 23 SO. ADELAIDE AVE.	08904 POD / 18	111,200 71,100 182,300		182,300			1	0.00 15,521.02 7,760.51
Page Totals				V1 250	W1 250	1,173,200 1,184,900	0	2,358,100				Block: 1801 Lot: 5.01

1	2	3	4	5	6	7	8	9	10	11		
Line	Block No Lot No. Qualification Account #	Land Dimensions Building Description Additional Lots Acreage	Prop Class	Owner's Name Address City State Property Location	Billing Code Zip Code Zoning/Tax Map Pg	Value	Exemptions Code Amount	Net Taxable Value	Deductions Code No Owners	Special Tax Codes	Num Units	Deduction Amt 2021 Tax 2022 1st
						Land Improvemnt Total						
1	1801 5.02	80X123 2SF-COLONIAL .2259 AC	2	BLAIN, DAVID & SUSAN-TRUSTEES 20 CEDAR AVE HIGHLAND PARK, NJ 20 CEDAR AVE.	08904 / 18	94,600 186,500 281,100		281,100			1	0.00 23,932.85 11,966.43
2	1801 6	52X100 2SF-2FAM .1194 AC	2	RALPH, RICHARD 457 GORHAM AVE. WOODBIDGE, NJ 32 CEDAR AVE.	07095 A / 18	68,000 83,100 151,100		151,100			2	0.00 12,864.65 6,432.33
3	1801 7	52.5X100 2SF-2FAM .1205 AC	2	GEIGER, BARRY 20 HOOVER AVE WEST ORANGE, NJ 34 CEDAR AVE	07052 / 18	70,200 91,600 161,800		161,800			2	0.00 13,775.65 6,887.83
4	1801 8	40X80 1.5-F .0735 AC	2	CARR, NATHANIEL & ELIZABETH 36 CEDAR AVE HIGHLAND PARK, NJ 36 CEDAR AVE.	08904 / 18	57,700 62,100 119,800		119,800			1	0.00 10,199.77 5,099.89
5	1801 9	50X80 1SFG-RANCH .0918 AC	2	LUCK, JULIE A 40 CEDAR AVE HIGHLAND PARK, NJ 40 CEDAR AVE.	08904 / 18	63,000 47,900 110,900		110,900			1	0.00 9,442.03 4,721.02
6	1801 10	50X100 2SF2UG-2FAM .1148 AC	2	BROKAW, BENITA & LEONARD 77 LAKERIDGE DR MATAWAN, NJ 44 CEDAR AVE.	07747 / 18	68,500 80,400 148,900		148,900			2	0.00 12,677.35 6,338.68
7	1801 11	35X97 2SF-2FAM .0779 AC	2	CALANTONE, KEVIN P 46 CEDAR AVE HIGHLAND PARK, NJ 46 CEDAR AVE.	08904 / 18	58,700 83,900 142,600		142,600			2	0.00 12,140.96 6,070.48
8	1801 12	33X97 2SF-2FAM .0735 AC	2	PLEASANT PLAINS REAL INVESTMENT LLC 48 CEDAR AVE HIGHLAND PARK, NJ 48 CEDAR AVE.	08904 A / 18	57,600 94,700 152,300		152,300			2	0.00 12,966.82 6,483.41
9	1801 13	75X97 2SSF-4 FAM .1670 AC	2	52-54 CEDAR AVENUE LLC 49 WOODBRIDGE AVE HIGHLAND PARK, NJ 54 CEDAR AVE	08904 / 18	81,200 152,800 234,000		234,000			4	0.00 19,922.76 9,961.38
10	1801 14	65X96 2SF 6 APTS .1433 AC	4C	56 CEDAR AVE LLC PO BOX 131892 STATEN ISLAND, NY 56 CEDAR AVE.	10313 / 18	75,600 147,600 223,200		223,200			1	0.00 19,003.25 9,501.63
11	1801 15.01	60X148 2.5SF:COLONIAL .2039 AC	2	HIRNIAK, JAROSLAW & DAVIDSON, HARRIET 63 ADELAIDE AVE. HIGHLAND PARK NJ 63 SO. ADELAIDE AVE.	08904 / 18	86,100 139,700 225,800		225,800			1	0.00 19,224.61 9,612.31
12	1801 15.02	60X100 2SF-COLN .1377 AC	2	SINOFSKY, FRANCINE 64 CEDAR AVE. HIGHLAND PARK, NJ 64 CEDAR AVE	08904 / 18	74,300 157,800 232,100		232,100			1	0.00 19,760.99 9,880.50
13	1801 16.01	68X148 2SF-COLONIAL .2310 AC	2	HAGIN, CHRISTOPHER JOSEPH 69 SO. ADELAIDE AVE. HIGHLAND PARK, NJ 69 SO. ADELAIDE AVE.	08904 / 18	85,900 131,600 217,500		217,500			1	0.00 18,517.95 9,258.98
14	1801 16.02	46 X 100 2SF1AG:COLONIAL .1056 AC	2	NELKIN, DOV & LEBEAU, YOSEFA 68 CEDAR AVE. HIGHLAND PARK, NJ 68 CEDAR AVE.	08904 / 18	65,900 107,400 173,300		173,300			1	0.00 14,754.76 7,377.38
Page Totals						1,007,300 1,567,100	0	2,574,400				Block: 1801 Lot: 16.02

1	2	3	4	5	6	7	8	9	10	11		
Line	Block No Lot No. Qualification Account #	Land Dimensions Building Description Additional Lots Acreage	Prop Class	Owner's Name Address City State Property Location	Billing Code Zip Code Zoning/Tax Map Pg	Value	Exemptions Code Amount	Net Taxable Value	Deductions Code No Owners	Special Tax Codes	Num Units	Deduction Amt 2021 Tax 2022 1st
						Land Improvemnt Total						
1	1801 17	103X97 1SF-RANCH .2294 AC	2	HILSENRATH, YAKOV R. & MAGDALENA D. 200 CEDAR AVE. HIGHLAND PARK, NJ 200 CEDAR AVE	08904 / 18	95,000 78,900 173,900		173,900			1	0.00 14,805.85 7,402.93
2	1801 18	83X97 1SF-RANCH .1848 AC	2	EPSTEIN, EDWARD B. & BETTE MARIE 208 CEDAR AVE. HIGHLAND PARK, NJ 208 CEDAR AVE	08904 / 18	85,700 73,500 159,200		159,200			1	0.00 13,554.29 6,777.15
3	1801 19	55X98 14X97 TRI 1SF:RANCH .0775 AC	2	PRUSS, ALAN & JACQUELINE FERN 210 CEDAR AVE HIGHLAND PARK, NJ 210 CEDAR AVE	08904 A / 18	74,200 52,800 127,000		127,000			1	0.00 10,812.78 5,406.39
4	1801 21	101X126 2SSG-COLN .2921 AC	2	SCHWARZBERG, RONALD L. & JUDITH F. 15 JOHNSON ST. HIGHLAND PARK, NJ 15 JOHNSON ST.	08904 / 18	74,700 204,400 279,100		279,100			1	0.00 23,762.57 11,881.29
5	1801 22	63X146 2SF-COLONIAL .2112 AC	2	WEBSTER, JOHN & CONSTANCE 95 SO. ADELAIDE AVE. HIGHLAND PARK, NJ 95 SO. ADELAIDE AVE.	08904 A / 18	88,100 83,800 171,900		171,900			1	0.00 14,635.57 7,317.79
6	1801 23	63X146 2SSFG-COLONIAL .2112 AC	2	GUARNACCIA, PETER J & MELAMED, LINDA 91 SOUTH ADELAIDE AVE HIGHLAND PARK, NJ 91 SO. ADELAIDE AVE.	08904 A / 18	88,100 86,000 174,100		174,100			1	0.00 14,822.87 7,411.44
7	1801 24	60X150 5X150 TRI 2SFG CONTEMP .1119 AC	2	GELLMAN, PETER 85 SO ADELAIDE AVE HIGHLAND PARK, NJ 85 SO. ADELAIDE AVE.	08904 A / 18	88,700 125,000 213,700		213,700			1	0.00 18,194.42 9,097.21
8	1801 25	60X150 2SF-COLONIAL .2066 AC	2	BALLENTINE, DEBRA S & BRIAN C 83 SO. ADELAIDE AVE HIGHLAND PARK, NJ 83 SO. ADELAIDE AVE.	08904 / 18	86,100 114,400 200,500		200,500			1	0.00 17,070.57 8,535.29
9	1801 26	65X150 2SFG-COLN .2238 AC	2	GI SOUTH ADELAIDE PROPERTY LLC 77 SO. ADELAIDE AVE. HIGHLAND PARK, NJ 77 SO. ADELAIDE AVE.	08904 / 18	139,500 92,800 232,300		232,300			1	0.00 19,778.02 9,889.01
10	1801 28	65X150 2.5SF-3FAM .2238 AC	2	REFORMED CHURCH OF HP AFFORDABLE H 19-21 S SECOND AVE HIGHLAND PARK, NJ 59 SO. ADELAIDE AVE.	08904 / 18	90,200 177,200 267,400		267,400			3	0.00 22,766.44 11,383.22
11	1801 29	40X150 2SFG-COLN .1377 AC	2	SHELDON, MICHAEL H & D'ARCANGELO, G 55 SOUTH ADELAIDEM AVE HIGHLAND PARK, NJ 55 SO. ADELAIDE AVE	08904 / 18	73,400 87,900 161,300		161,300			1	0.00 13,733.08 6,866.54
12	1801 30	50X150 2SFG-COLN .1722 AC	2	RUBIN, BENJAMIN N 51 SO ADELAIDE AVE HIGHLAND PARK, NJ 51 SO. ADELAIDE AVE.	08904 / 18	80,100 86,500 166,600		166,600			1	0.00 14,184.32 7,092.16
13	1801 31	50X150 2S-F .1722 AC	2	BALDACCINI, SHIRYN & AZIMOV, F & K 45 S ADELAIDE AVE HIGHLAND PARK, NJ 45 SO. ADELAIDE AVE.	08904 / 18	80,100 149,700 229,800		229,800			1	0.00 19,565.17 9,782.59
14	1801 32	50X148 2.5SB 5FAM .1699 AC	4C	BALDACCINI, PHILIP J 43 SO ADELAIDE AVE HIGHLAND PARK, NJ 43 SO. ADELAIDE AVE.	08904 / 18	79,500 119,700 199,200		199,200			2	0.00 16,959.89 8,479.95
Page Totals						1,223,400 1,532,600	0	2,756,000				Block: 1801 Lot: 32

1	2	3	4	5	6	7	8	9	10	11		
Line	Block No Lot No. Qualification Account #	Land Dimensions Building Description Additional Lots Acreage	Prop Class	Owner's Name Address City State Property Location	Billing Code Zip Code Zoning/Tax Map Pg	Value	Exemptions Code Amount	Net Taxable Value	Deductions Code No Owners	Special Tax Codes	Num Units	Deduction Amt 2021 Tax 2022 1st
						Land Improvemnt Total						
1	1801 33	50X166 2SF-COLONIAL .1905 AC	2	THEIRINGER, ROLF & HEATHER 39 SO. ADELAIDE AVE HIGHLAND PARK, NJ 39 SO. ADELAIDE AVE.	08904 / 18	82,200 100,100 182,300		182,300			1	0.00 15,521.02 7,760.51
2	1801 34	40X166 2SFG-COLONIAL .1524 AC	2	MANANSALA, MARIA 35 SO. ADELAIDE AVE. HIGHLAND PARK, NJ 35 SO. ADELAIDE AVE.	08904 A / 18	75,300 77,200 152,500		152,500			1	0.00 12,983.85 6,491.93
3	1801 35	105X150 2SF 15APTS .3616 AC	4C	TENGRI INVESTMENTS LLC 43 SO. ADELAIDE AVE HIGHLAND PARK, NJ 29 SO. ADELAIDE AVE.	08904 A / 18	130,500 194,600 325,100		325,100			1	0.00 27,679.01 13,839.51
4	1801 36	64X159 IRG. 2.5SF FUNERAL .2336 AC	4A	17 S ADELAIDE ASSOCIATES LLC 17 SO. ADELAIDE AVE HIGHLAND PARK, NJ 17 SO. ADELAIDE AVE.	08904 POD / 18	103,100 145,800 248,900		248,900			1	0.00 21,191.35 10,595.68
5	1801 37	42X130 2S-F .1253 AC	2	SLOANE, NEIL J A &CUYLER,SUSANNA S 11 SO. ADELAIDE AVE HIGHLAND PARK, NJ 11 SO. ADELAIDE AVE.	08904 POD / 18	62,400 52,900 115,300		115,300			1	0.00 9,816.64 4,908.32
6	1801 38	50X130 2SF-COLONIAL .1492 AC	2	BRAILOVE, MICHAEL & KATHY 9 SO. ADELAIDE AVE. HIGHLAND PARK, NJ 9 SO. ADELAIDE AVE.	08904 POD / 18	75,600 55,100 130,700		130,700			1	0.00 11,127.80 5,563.90
7	1801 39	131X100 2.5SFG 4FAM .3007 AC	2	GRUMET, GEORGE 17 PHILLIPS ROAD EDISON, NJ 3-7 SO. ADELAIDE AVE.	08817 POD / 18	211,400 88,300 299,700		299,700		S01	4	0.00 26,805.17 13,402.59
8	1802 1.01	322X570 2SB 4.2135 AC	15F	HIGHLAND CLIFFS, LLC 90 WOODBRIDGE CENTER DR WOODBRIDGE, N J 2 SO. ADELAIDE AVE.	07095 / 18	0 0 0		*Exempt*			1	0.00 0.00 0.00
9	1802 1.02	.0680 PRESCOTT END .0680 AC	2	FECHTER, ROBERT & LAURA 2 PENZIAS PL HIGHLAND PARK, NJ 2 PENZIAS PLACE	08904 / 18	95,000 160,800 255,800		255,800			1	0.00 24,682.09 12,341.05
10	1802 1.03	.0665 PRESCOTT .0665 AC	2	GOYAL, KRISHAN KUMAR & NAVITA 4 PENZIAS PL HIGHLAND PARK, NJ 4 PENZIAS PLACE	08904 / 18	75,000 160,800 235,800		235,800			1	0.00 20,178.18 10,089.09
11	1802 1.04	.0541 .0541 AC	1	GADE, ANITA & SACHIN & SATYAJIT 6 PENZIAS PLACE HIGHLAND PARK, NJ 6 PENZIAS PLACE	08904 / 18	75,000 0 75,000		75,000			1	0.00 6,385.50 3,192.75
12	1802 1.05	.0452 THAMES .0452 AC	2	HALL, DELVERLON & CROOM, TRAVALL 8 PENZIAS PL HIGHLAND PARK, NJ 8 PENZIAS PLACE	08904 / 18	75,000 132,700 207,700		207,700			1	0.00 17,641.01 8,820.51
13	1802 1.06	.0666 COLORADO .0666 AC	2	SANKARAN,MAHALAKSHMI &RAMAMOORTHY,P 10 PENZIAS PL HIGHLAND PARK, NJ 10 PENZIAS PLACE	08904 / 18	75,000 145,200 220,200		220,200			1	0.00 17,794.26 8,897.13
14	1802 1.07	.0697 WELLESLEY .0697 AC	2	CHOU, WU & WANG, JULIA QIZHI 12 PENZIAS PL HIGHLAND PARK, NJ 12 PENZIAS PLACE	08904 / 18	75,000 180,500 255,500		255,500			1	0.00 21,753.28 10,876.64
Page Totals						1,210,500 1,494,000	0	2,704,500				Block: 1802 Lot: 1.07

1	2	3		4		5	6	7	8	9	10	11
Line	Block No Lot No. Qualification Account #	Land Dimensions Building Description Additional Lots Acreage	Prop Class	Owner's Name Address City State Property Location	Billing Code Zip Code Zoning/Tax Map Pg	Value	Exemptions Code Amount	Net Taxable Value	Deductions Code No Owners	Special Tax Codes	Num Units	Deduction Amt 2021 Tax 2022 1st
						Land Improvemnt Total						
1	1802 1.08	.0687 WELLESLEY .0687 AC	2	GOLDMAN, ERIC & ROTELLA, KATIE 14 PENZIAS PL HIGHLAND PARK, NJ 14 PENZIAS PLACE	08904 / 18	75,000 180,500 255,500		255,500			1	0.00 21,753.27 10,876.64
2	1802 1.09	.0669 COLORADO END .0669 AC	2	HAYES, L F & CHEN-HAYES, S & L 16 PENZIAS PL HIGHLAND PARK, NJ 16 PENZIAS PLACE	08904 / 18	95,000 145,200 240,200		240,200			1	0.00 19,846.13 9,923.07
3	1802 1.10	.0527 THAMES END .0527 AC	2	DAILEY, DERICK D & MATOS, YALIDY M 18 PENZIAS PL HIGHLAND PARK, NJ 18 PENZIAS PLACE	08904 / 18	127,000 150,200 277,200		277,200			1	0.00 23,600.82 11,800.41
4	1802 1.11	.0595 SEINE .0595 AC	2	ZUYEV, ALEKSANDR & NATALIYA 20 PENZIAS PL HIGHLAND PARK, NJ 20 PENZIAS PLACE	08904 / 18	107,000 195,900 302,900		302,900			1	0.00 25,933.64 12,966.82
5	1802 1.12	.0578 SEINE .0578 AC	2	ALEXANDER, PAUL G-TRUSTEE 22 PENZIAS PL HIGHLAND PARK, NJ 22 PENZIAS PLACE	08904 / 18	107,000 195,900 302,900		302,900			1	0.00 25,933.64 12,966.82
6	1802 1.13	.0572 SEINE .0572 AC	2	KAR, ANURADHA REEMA 24 PENZIAS PL HIGHLAND PARK, NJ 24 PENZIAS PLACE	08904 / 18	107,000 195,900 302,900		302,900			1	0.00 25,933.64 12,966.82
7	1802 1.14	.0565 SEINE .0565 AC	2	ENSMINGER, MICHAEL E & KRISTAN M 26 PENZIAS PL HIGHLAND PARK, NJ 26 PENZIAS PLACE	08904 / 18	107,000 197,600 304,600		304,600			1	0.00 25,933.64 12,966.82
8	1802 1.15	.0565 SEINE .0565 AC	1	LIAN, FANG 28 PENZIAS PL HIGHLAND PARK, NJ 28 PENZIAS PLACE	08904 / 18	107,000 0 107,000		107,000			1	0.00 9,109.98 4,554.99
9	1802 1.16	.0585 COLORADO END .0585 AC	2	SUKHDEO, ROHAN & SHAH, BINDI 30 PENZIAS PL HIGHLAND PARK, NJ 30 PENZIAS PLACE	08904 / 18	127,000 168,000 295,000		295,000			1	0.00 22,221.54 11,110.77
10	1802 1.17	.0695 PRESCOTT END .0695 AC	2	CHARLES, CARLA M 32 PENZIAS PL HIGHLAND PARK, NJ 32 PENZIAS PLACE	08904 / 18	95,000 160,800 255,800		255,800			1	0.00 20,850.80 10,425.40
11	1802 1.18	.0639 PRESCOTT .0639 AC	2	JAN, JACK & WU, MING YUN 34 PENZIAS PL HIGHLAND PARK, NJ 34 PENZIAS PLACE	08904 / 18	75,000 160,800 235,800		235,800			1	0.00 20,076.01 10,038.01
12	1802 1.19	.0684 BRUNSWICK .0684 AC	2	AYYALA, MANASA & SAHU, NOVNEET 36 PENZIAS PL HIGHLAND PARK, NJ 36 PENZIAS PLACE	08904 / 18	75,000 166,200 241,200		241,200			1	0.00 20,535.78 10,267.89
13	1802 1.20	.0745 HUDSON .0745 AC	2	ELLIOTTE, EARL & TAWANA & CANNON-PITTS, P 38 PENZIAS PL HIGHLAND PARK, NJ 38 PENZIAS PLACE	08904 / 18	75,000 182,900 257,900		257,900			1	0.00 21,957.62 10,978.81
14	1802 1.21	.0689 PRESCOTT .0689 AC	2	PRICE, MARTIN A & KATIE R 40 PENZIAS PL HIGHLAND PARK, NJ 40 PENZIAS PLACE	08904 / 18	75,000 160,800 235,800		235,800			1	0.00 20,178.18 10,089.09
Page Totals						1,354,000 2,260,700	0	3,614,700				Block: 1802 Lot: 1.21

1	2	3	4	5	6	7	8	9	10	11		
Line	Block No Lot No. Qualification Account #	Land Dimensions Building Description Additional Lots Acreage	Prop Class	Owner's Name Address City State Property Location	Billing Code Zip Code Zoning/Tax Map Pg	Value	Exemptions Code Amount	Net Taxable Value	Deductions Code No Owners	Special Tax Codes	Num Units	Deduction Amt 2021 Tax 2022 1st
						Land Improvemnt Total						
1	1802 1.22	.0688 COLORADO	2	KIM, YONG & LEE, HWA WOOK 42 PENZIAS PL HIGHLAND PARK, NJ 42 PENZIAS PLACE	08904 / 18	75,000 145,200 220,200		220,200			1	0.00 18,730.80 9,365.40
2	1802 1.23	.0422	1	HIGHLAND CLIFFS, LLC 90 WOODBRIDGE CENTER DR WOODBRIDGE, N J 44 PENZIAS PLACE	07095 / 18	45,000 0 45,000		45,000			1	0.00 3,831.30 1,915.65
3	1802 1.24	.0473	1	HIGHLAND CLIFFS, LLC 90 WOODBRIDGE CENTER DR WOODBRIDGE, NJ 46 PENZIAS PLACE	07095 / 18	45,000 0 45,000		45,000			1	0.00 3,831.30 1,915.65
4	1802 2	3.38 AC COMMON ELEMENT	15F	RIVER RIDGE CONDO ASSOC. 30 SO. ADELAIDE AVE. HIGHLAND PARK, N.J. 30 SO. ADELAIDE AVE.	08904 / 1801	0 0 0		*Exempt*			1	0.00 0.00 0.00
5	1802 2 C0001	.04116 SHARED STORAGE UNIT #5	2	RIVER RIDGE CONDO ASSN. 30 SO. ADELAIDE AVE. HIGHLAND PARK, N.J. 30 SO. ADELAIDE AVE.	08904 / 1801	2,600 1,800 4,400		4,400			1	0.00 374.62 187.31
6	1802 2 C0201	1300SF STOR #42	2	BORJIAN, HABIB & MARYAM 30 S ADELAIDE AVE UNIT 2A HIGHLAND PARK, NJ 30 SO. ADELAIDE AVE #2A	08904 / 1801	50,000 50,100 100,100		100,100			1	0.00 8,522.51 4,261.26
7	1802 2 C0202	1300 SF CONDO	2	EHRlich, BERNARD & VERA 913 CLINT WOOD DRIVE SILVER SPRING, MARYLAND 30 SO. ADELAIDE AVE #2B	20902 / 1801	50,000 50,100 100,100		100,100			1	0.00 8,522.51 4,261.26
8	1802 2 C0203	1355SF STOR #25	2	SCHWARTZ, NICHOLS 307 NO 8TH AVE. EDISON, NJ 30 SO. ADELAIDE AVE #2C	08817 / 1801	50,000 54,400 104,400		104,400			1	0.00 8,888.62 4,444.31
9	1802 2 C0204	1300 SF CONDO	2	SCHENERMAN, ARLENE 30 SO ADELAIDE AVE #2D HIGHLAND PARK, NJ 30 SO. ADELAIDE AVE #2D	08904 / 1801	50,000 50,100 100,100		100,100			1	0.00 8,522.51 4,261.26
10	1802 2 C0205	1820 SF	2	LEFKOVITS, RACHEL-TRUSTEE 30 SO ADELAIDE AVE,APT 2E HIGHLAND PARK, NJ 30 SO. ADELAIDE AVE #2E	08904 / 1801	50,000 90,200 140,200		140,200			1	0.00 11,936.63 5,968.32
11	1802 2 C0206	1055SF STOR #6	2	KAYANA LLC 4 PENZIAS PL HIGHLAND PARK, NJ 30 SO. ADELAIDE AVE #2F	08904 / 1801	50,000 31,300 81,300		81,300			1	0.00 6,921.88 3,460.94
12	1802 2 C0207	1055SF NO STOR	2	GOTTESMAN, GIZELLA 30 SO. ADELAIDE AVE.#2G HIGHLAND PARK, NJ 30 SO. ADELAIDE AVE #2G	08904 / 1801	50,000 31,300 81,300		81,300			1	0.00 6,921.88 3,460.94
13	1802 2 C0208	1820SF STOR #45	2	BALDINGER, EDITH 30 SO. ADELAIDE AVE.#2H HIGHLAND PARK, NJ 30 SO. ADELAIDE AVE #2H	08904 / 1801	50,000 90,200 140,200		140,200			1	0.00 11,936.63 5,968.32
14	1802 2 C0209	1300 SF CONDO	2	GUZMAN, LEILA-LR 30 S ADELAIDE AVE-APT 2J HIGHLAND PARK, NJ 30 SO. ADELAIDE AVE #2J	08904 / 1801	50,000 50,100 100,100		100,100	W1 1		1	250.00 8,272.51 4,136.26
Page Totals				W1 250		617,600 644,800	0	1,262,400				Block: 1802 Lot: 2

1	2	3		4		5	6	7	8	9	10	11
Line	Block No Lot No. Qualification Account #	Land Dimensions Building Description Additional Lots Acreage	Prop Class	Owner's Name Address City State Property Location	Billing Code Zip Code Zoning/Tax Map Pg	Value	Exemptions Code Amount	Net Taxable Value	Deductions Code No Owners	Special Tax Codes	Num Units	Deduction Amt 2021 Tax 2022 1st
						Land Improvemnt Total						
1	1802 2 C0210	1355 SF CONDO .0000 AC	2	FILHO, MARIA FERNANDA VENANCIO 30 S ADELAIDE AVE, #2K HIGHLAND PARK, NJ 30 SO. ADELAIDE AVE #2K	08904 / 1801	50,000 54,400 104,400		104,400			1	0.00 8,888.62 4,444.31
2	1802 2 C0211	1300 SF CONDO .0000 AC	2	BLUM, JAY R. 300 NORTH 8TH AVE EDISON, NJ 30 SO. ADELAIDE AVE #2L	08817 / 1801	50,000 50,100 100,100		100,100			1	0.00 8,522.51 4,261.26
3	1802 2 C0212	1300SF STOR #43 .0000 AC	2	DICKSTEIN, STANLEY R 30 S ADELAIDE AVE #2M HIGHLAND PARK, NJ 30 SO. ADELAIDE AVE #2M	08904 / 1801	50,000 50,100 100,100		100,100			1	0.00 8,522.51 4,261.26
4	1802 2 C0301	1300SF STOR #26 .0000 AC	2	DEITCHER,DEVORA &MENAHEM&SCHRAGER,Z 2707 N PAULINA CHICAGO, IL 30 SO. ADELAIDE AVE #3A	60614 / 1801	50,000 50,100 100,100		100,100			1	0.00 8,522.51 4,261.26
5	1802 2 C0302	1300SF STOR #28 .0000 AC	2	JAMEUX-JOYCE, JOSIANE 30 SO. ADELAIDE AVE. #3B HIGHLAND PARK, NJ 30 SO. ADELAIDE AVE #3B	08904 / 1801	50,000 50,100 100,100		100,100			1	0.00 8,522.51 4,261.26
6	1802 2 C0303	1355SF STOR #19 .0000 AC	2	NEIDERMAN, JUDITH 30 S ADELAIDE AVE APT 3C HIGHLAND PARK, NJ 30 SO. ADELAIDE AVE #3C	08904 / 1801	50,000 54,400 104,400		104,400			1	0.00 8,888.62 4,444.31
7	1802 2 C0304	1300 SF CONDO .0000 AC	2	ROTHSTEIN, EUGENIA 30 SO. ADELAIDE AVE. #3D HIGHLAND PARK, NJ 30 SO. ADELAIDE AVE #3D	08904 / 1801	50,000 50,100 100,100		100,100			1	0.00 8,522.51 4,261.26
8	1802 2 C0305	1820SF STOR #10 .0000 AC	2	EHRlich, BERNARD & VERA 913 CLINTWOOD DRIVE SILVER SPRINGS, MD 30 SO. ADELAIDE AVE #3E	20902 / 1801	50,000 90,200 140,200		140,200			1	0.00 11,936.63 5,968.32
9	1802 2 C0306	1055 SF CONDO .0000 AC	2	BERGEN, MARSHALL & SHOSHANA 30 S ADELAIDE AVE, #3F HIGHLAND PARK, NJ 30 SO. ADELAIDE AVE #3F	08904 / 1801	50,000 31,300 81,300		81,300			1	0.00 6,921.88 3,460.94
10	1802 2 C0307	1055 SF CONDO .0000 AC	2	SALINAS, LUIS MIGUEL & TORI KAREN 30 SO. ADELAIDE AVE 3G HIGHLAND PARK, NJ 30 SO. ADELAIDE AVE #3G	08904 / 1801	50,000 31,300 81,300		81,300			1	0.00 6,921.88 3,460.94
11	1802 2 C0308	1820SF STOR #46 .0000 AC	2	GOLDMAN, BERNARD B & JOAN F 30 S ADELAIDE AVE APT-3H HIGHLAND PARK, NJ 30 SO. ADELAIDE AVE #3H	08904 / 1801	50,000 90,200 140,200		140,200	V1 2		1	250.00 11,686.63 5,843.32
12	1802 2 C0309	1300 SF CONDO .0000 AC	2	30 EDEN LLC 77 TERRACE AVE WEST ORANGE, NJ 30 SO. ADELAIDE AVE #3J	07052 / 1801	50,000 50,100 100,100		100,100			1	0.00 8,522.51 4,261.26
13	1802 2 C0310	1355 SF CONDO .0000 AC	2	KOPTYEV, GABRIEL & AKILOV, RADMILA 30 S ADELAIDE AVE #3K HIGHLAND PARK, NJ 30 SO. ADELAIDE AVE #3K	08904 / 1801	50,000 54,400 104,400		104,400			1	0.00 8,888.62 4,444.31
14	1802 2 C0311	1300 SF CONDO .0000 AC	2	IANNAcone, MARY BETH 30 S ADELAIDE AVE, #3L HIGHLAND PARK, NJ 30 SO. ADELAIDE AVE #3L	08904 / 1801	50,000 50,100 100,100		100,100			1	0.00 8,522.51 4,261.26
Page Totals				V1 250		700,000 756,900	0	1,456,900				Block: 1802 Lot: 2

1	2	3	4	5	6	7	8	9	10	11		
Line	Block No Lot No. Qualification Account #	Land Dimensions Building Description Additional Lots Acreage	Prop Class	Owner's Name Address City State Property Location	Billing Code Zip Code Zoning/Tax Map Pg	Value	Exemptions Code Amount	Net Taxable Value	Deductions Code No Owners	Special Tax Codes	Num Units	Deduction Amt 2021 Tax 2022 1st
						Land Improvemnt Total						
1	1802 2 C0312	1300 SF CONDO .0000 AC	2	HUTKIN,LYNN K&GAGNE,DANIEL C&STEVEN 39 CLIFF CT HIGHLAND PARK, NJ 30 SO. ADELAIDE AVE #3M	08904 / 1801	50,000 50,100 100,100		100,100			1	0.00 8,522.51 4,261.26
2	1802 2 C0401	1300 SF CONDO .0000 AC	2	SELZER, GARY M & TARGOVE,MARGARET A 24 HOPKINSON COURT BASKING RIDGE, NJ 30 SO. ADELAIDE AVE #4A	07920 / 1801	50,000 50,100 100,100		100,100			1	0.00 8,522.51 4,261.26
3	1802 2 C0402	1300SF STOR #32 .0000 AC	2	FISCH, JOYCE 30 SO. ADELAIDE AVE #4B HIGHLAND PARK, NJ 30 SO. ADELAIDE AVE #4B	08904 / 1801	50,000 50,100 100,100		100,100			1	0.00 8,522.51 4,261.26
4	1802 2 C0403	1355SF ST#11&12 .0000 AC	2	VERTER, MINI 30 SO ADELAIDE AVE #4C HIGHLAND PARK, NJ 30 SO. ADELAIDE AVE #4C	08904 / 1801	50,000 54,400 104,400		104,400			1	0.00 8,888.62 4,444.31
5	1802 2 C0404	1300 SF CONDO .0000 AC	2	RIEGNER, IRENE 30 SO. ADELAIDE AVE, #4D HIGHLAND PARK, NJ 30 SO. ADELAIDE AVE #4D	08904 / 1801	50,000 50,100 100,100		100,100			1	0.00 8,522.51 4,261.26
6	1802 2 C0405	1820 SF CONDO .0000 AC	2	GREENBERG, JACK 30 S ADELAIDE AVE UNIT 4E HIGHLAND PARK, NJ 30 SO. ADELAIDE AVE #4E	08904 / 1801	50,000 90,200 140,200		140,200			1	0.00 11,936.63 5,968.32
7	1802 2 C0406	1055 SF CONDO .0000 AC	2	DECKMAN, SUSAN W & DANIELLE 30 SO. ADELAIDE AVE #4F HIGHLAND PARK, NJ 30 SO. ADELAIDE AVE #4F	08904 / 1801	50,000 31,300 81,300		81,300			1	0.00 6,921.88 3,460.94
8	1802 2 C0407	1055 SF CONDO .0000 AC	2	GRAPPEL, MARC 30 ADELAIDE AVE.#4G HIGHLAND PARK, NJ 30 SO. ADELAIDE AVE #4G	08904 / 1801	50,000 31,300 81,300		81,300			1	0.00 6,921.88 3,460.94
9	1802 2 C0408	1820SF STOR #17 .0000 AC	2	WEISS, ARTHUR & BARBARA 30 S ADELAIDE AVE #4H HIGHLAND PARK, NJ 30 SO. ADELAIDE AVE #4H	08904 / 1801	50,000 90,200 140,200		140,200			1	0.00 11,936.63 5,968.32
10	1802 2 C0409	1300 SF CONDO .0000 AC	2	WANG, JIANFENG & SHI, WEIJIA 30 S ADELAIDE AVE HIGHLAND PARK, NJ 30 SO. ADELAIDE AVE #4J	08904 / 1801	50,000 50,100 100,100		100,100			1	0.00 8,522.51 4,261.26
11	1802 2 C0410	1355 SF CONDO .0000 AC	2	OCEAN AVENUE REALTY LLC 12 RYAN ROAD EDISON, NJ 30 SO. ADELAIDE AVE #4K	08817 / 1801	50,000 54,400 104,400		104,400			1	0.00 8,888.62 4,444.31
12	1802 2 C0411	1300SF STOR #1 .0000 AC	2	KAYANA LLC 4 PENZIAS PL HIGHLAND PARK, NJ 30 SO. ADELAIDE AVE #4L	08904 / 1801	50,000 50,100 100,100		100,100			1	0.00 8,522.51 4,261.26
13	1802 2 C0412	1300 SF CONDO .0000 AC	2	LIU,ELIZABETH YINGXIA & CHEN,JUTAO 30 SO ADELAIDE AVE-C-4M HIGHLAND PARK, NJ 30 SO. ADELAIDE AVE #4M	08904 / 1801	50,000 50,100 100,100		100,100			1	0.00 8,522.51 4,261.26
14	1802 2 C0501	1300SF STOR #4 .0000 AC	2	TKACH, VICTOR 30 SO. ADELAIDE AVE.#5A HIGHLAND PARK, NJ 30 SO. ADELAIDE AVE #5A	08904 / 1801	50,000 50,100 100,100		100,100			1	0.00 8,522.51 4,261.26
Page Totals						700,000 752,600	0	1,452,600	Block: 1802 Lot: 2			

1	2	3		4		5	6	7	8	9	10	11
Line	Block No Lot No. Qualification Account #	Land Dimensions Building Description Additional Lots Acreage	Prop Class	Owner's Name Address City State Property Location	Billing Code Zip Code Zoning/Tax Map Pg	Value	Exemptions Code Amount	Net Taxable Value	Deductions Code No Owners	Special Tax Codes	Num Units	Deduction Amt 2021 Tax 2022 1st
						Land Improvemnt Total						
1	1802 2 C0502	1300 SF CONDO .0000 AC	2	LANTSMAN, IRENA 30 S ADELAIDE AVE, #5B HIGHLAND PARK, NJ 30 SO. ADELAIDE AVE #5B	08904 / 1801	50,000 50,100 100,100		100,100			1	0.00 8,522.51 4,261.26
2	1802 2 C0503	1355 SF CONDO .0000 AC	2	JAFFE, MEREDITH E 30 SO. ADELAIDE AVE #5C HIGHLAND PARK, NJ 30 SO. ADELAIDE AVE #5C	08904 / 1801	50,000 54,400 104,400		104,400			1	0.00 8,888.62 4,444.31
3	1802 2 C0504	1300 SF CONDO .0000 AC	2	GLASSER, LOIS 30 SO. ADELAIDE AVE.#5D HIGHLAND PARK, NJ 30 SO. ADELAIDE AVE #5D	08904 / 1801	50,000 50,100 100,100		100,100			1	0.00 8,522.51 4,261.26
4	1802 2 C0505	1820SF STOR #35 .0000 AC	2	TAMMAM, NESSIM & LYNN BURSKY 30 SO ADELAIDE AVE #5E HIGHLAND PARK, NJ 30 SO. ADELAIDE AVE #5E	08904 / 1801	50,000 90,200 140,200		140,200			1	0.00 11,936.63 5,968.32
5	1802 2 C0506	1055SF STOR #48 .0000 AC	2	LAX, EMIL 18 REBEL DRIVE EAST BRUNSWICK, NJ 30 SO. ADELAIDE AVE #5F	08816 / 1801	50,000 31,300 81,300		81,300			1	0.00 6,921.88 3,460.94
6	1802 2 C0507	1055 SF CONDO .0000 AC	2	WEISS, J. & F. 30 SO. ADELAIDE AVE.#5G HIGHAND PARK, NJ 30 SO. ADELAIDE AVE #5G	08904 / 1801	50,000 31,300 81,300		81,300			1	0.00 6,921.88 3,460.94
7	1802 2 C0508	1820SF STOR #33 .0000 AC	2	FRANKEL,EPHRAIM & SANDRA 30 SO. ADELAIDE AVE.#5H HIGHLAND PARK, NJ 30 SO. ADELAIDE AVE #5H	08904 / 1801	50,000 90,200 140,200		140,200			1	0.00 11,936.63 5,968.32
8	1802 2 C0509	1300SF CONDO .0000 AC	2	ZUR, NIZAN & ERLBAUM-ZUR, PHYLLIS 30 SO ADELAIDE AVE #5J HIGHLAND PARK, NJ 30 SO. ADELAIDE AVE #5J	08904 / 1801	50,000 50,100 100,100		100,100			1	0.00 8,522.51 4,261.26
9	1802 2 C0510	1355SF STOR #41 .0000 AC	2	COHEN STEVEN A 60 OAK TERRACE HILLSBOROUGH, NJ 30 SO. ADELAIDE AVE #5K	08844 / 1801	50,000 54,400 104,400		104,400			1	0.00 8,888.62 4,444.31
10	1802 2 C0511	1300 SF CONDO .0000 AC	2	SCHNEIDER, PAUL & REISNER, SUSAN 30 S ADELAIDE AVE-UNIT 5L HIGHLAND PARK, NJ 30 SO. ADELAIDE AVE #5L	08904 / 1801	50,000 50,100 100,100		100,100			1	0.00 8,522.51 4,261.26
11	1802 2 C0512	1300SF STOR #47 .0000 AC	2	PINSKY, HAROLD MARK & ROSEMARY ANN 30 S ADELAIDE AVE, #5M HIGHLAND PARK, NJ 30 SO. ADELAIDE AVE #5M	08904 / 1801	50,000 50,100 100,100		100,100			1	0.00 8,522.51 4,261.26
12	1802 2 C0601	1300 SF CONDO .0000 AC	2	ALTMAN, ELEANOR G 30 SO. ADELAIDE AVE #6A HIGHLAND PARK, NJ 30 SO. ADELAIDE AVE #6A	08904 / 1801	50,000 50,100 100,100		100,100			1	0.00 8,522.51 4,261.26
13	1802 2 C0602	1300SF STOR #34 .0000 AC	2	ARBIT, NORMA S-TRUST 375 JOHNSON AVE ENGLEWOOD, NJ 30 SO. ADELAIDE AVE #6B	07631 / 1801	50,000 50,100 100,100		100,100			1	0.00 8,522.51 4,261.26
14	1802 2 C0603	1355SF STOR #15 .0000 AC	2	LEVINE,IRWIN & DAVID SETH, ETAL 30 S ADELAIDE AVE-#6C HIGHLAND PARK, NJ 30 SO. ADELAIDE AVE #6C	08904 / 1801	50,000 54,400 104,400		104,400			1	0.00 8,888.62 4,444.31
Page Totals						700,000 756,900	0	1,456,900	Block: 1802 Lot: 2			

1	2	3	4	5	6	7	8	9	10	11		
Line	Block No Lot No. Qualification Account #	Land Dimensions Building Description Additional Lots Acreage	Prop Class	Owner's Name Address City State Property Location	Billing Code Zip Code Zoning/Tax Map Pg	Land Improvemnt Total	Exemptions Code Amount	Net Taxable Value	Deductions Code No Owners	Special Tax Codes	Num Units	Deduction Amt 2021 Tax 2022 1st
1	1802 2 C0604	RIVER RIDGE TERRACE 1300 S F CONDO .0000 AC	2	SEMENYSHYN, LYUDMYLA & DMYTRO 30 S ADELAIDE AVE-APT 6D HIGHLAND PARK, NJ 30 SO. ADELAIDE AVE #6D	08904 / 1801	50,000 50,100 100,100		100,100			1	0.00 8,522.51 4,261.26
2	1802 2 C0605	1820SF ST#7&40 .0000 AC	2	PELEG, SHLOMO & JANET 30 SO ADELAIDE AVE #6E HIGHLAND PARK, NJ 30 SO. ADELAIDE AVE #6E	08904 / 1801	50,000 90,200 140,200		140,200			1	0.00 11,936.63 5,968.32
3	1802 2 C0606	1055 S F CONDO .0000 AC	2	TARGOVE, JUDITH E 30 SO ADELALDE AVE.#6F HIGHLAND PARK, NJ 30 SO. ADELAIDE AVE #6F	08904 / 1801	50,000 31,300 81,300		81,300			1	0.00 6,921.88 3,460.94
4	1802 2 C0607	1055 SF CONDO .0000 AC	2	KOHL, SHERYL 30 SO. ADELAIDE AVE. #6G HIGHLAND PARK, NJ 30 SO. ADELAIDE AVE #6G	08904 / 1801	50,000 31,300 81,300		81,300			1	0.00 6,921.88 3,460.94
5	1802 2 C0608	1820SF STOR #30 .0000 AC	2	SILVERMAN, ERIC H 30 S ADELAIDE AVE-UNIT 6H HIGHLAND PARK, NJ 30 SO. ADELAIDE AVE #6H	08904 / 1801	50,000 90,200 140,200		140,200			1	0.00 11,936.63 5,968.32
6	1802 2 C0609	1300 S F CONDO .0000 AC	2	COHEN, SALLY BAUER 30 S ADELAIDE AVE-UNIT 6J HIGHLAND PARK, NJ 30 SO. ADELAIDE AVE #6J	08904 / 1801	50,000 50,100 100,100		100,100			1	0.00 8,522.51 4,261.26
7	1802 2 C0610	1355 SF CONDO .0000 AC	2	NYCA ASSOCIATES LLC 44 INDEPENDANCE DRIVE EAST BRUNSWICK, NJ 30 SO. ADELAIDE AVE #6K	08816 / 1801	50,000 54,400 104,400		104,400			1	0.00 8,888.62 4,444.31
8	1802 2 C0611	1300SF ST#20&50 .0000 AC	2	GREENSPAN, MICHAEL E 30 S ADELAIDE AVE, #6L HIGHLAND PARK, NJ 30 SO. ADELAIDE AVE #6L	08904 / 1801	50,000 50,100 100,100		100,100			1	0.00 8,522.51 4,261.26
9	1802 2 C0612	1300 S F CONDO .0000 AC	2	ASHFORTH,HANK R & FRANCISCO,GINA M 30 SO ADELAIDE AVE #6M HIGHLAND PARK, NJ 30 SO. ADELAIDE AVE #6M	08904 / 1801	50,000 50,100 100,100		100,100			1	0.00 8,522.51 4,261.26
10	1802 2 C0701	1300SF STOR #16 .0000 AC	2	SHIFRIN, DANIEL & ROSALYN 30 S ADELAIDE AVE-APT 7A HIGHLAND PARK, NJ 30 SO. ADELAIDE AVE #7A	08904 / 1801	50,000 50,100 100,100		100,100			1	0.00 8,522.51 4,261.26
11	1802 2 C0702	1300SF STOR #29 .0000 AC	2	PARGOT, LAWRENCE E & BARBARA C 30 SO. ADELAIDE AVE.#7B HIGHLAND PARK, NJ 30 SO. ADELAIDE AVE #7B	08904 / 1801	50,000 50,100 100,100		100,100			1	0.00 8,522.51 4,261.26
12	1802 2 C0703	1355SF STOR #14 .0000 AC	2	BALSAM, GARY & JEFFREY & IRENE-(LR) 30 SO. ADELAIDE AVE.#7C HIGHLAND PARK, NJ 30 SO. ADELAIDE AVE #7C	08904 / 1801	50,000 54,400 104,400		104,400			1	0.00 8,888.62 4,444.31
13	1802 2 C0704	1300 S F CONDO .0000 AC	2	MERMELSTEIN, MARC 30 SO. ADELAIDE AVE.#7D HIGHLAND PARK, NJ 30 SO. ADELAIDE AVE #7D	08904 / 1801	50,000 50,100 100,100		100,100			1	0.00 8,522.51 4,261.26
14	1802 2 C0705	1820SF STOR #13 .0000 AC	2	POLINSKY, S & TRAEGER-POLINSKY, E 30 SO ADELAIDE AVE #7E HIGHLAND PARK, NJ 30 SO. ADELAIDE AVE #7E	08904 / 1801	50,000 90,200 140,200		140,200			1	0.00 11,936.63 5,968.32
Page Totals						700,000 792,700	0	1,492,700				Block: 1802 Lot: 2

1	2	3	4	5	6	7	8	9	10	11		
Line	Block No Lot No. Qualification Account #	Land Dimensions Building Description Additional Lots Acreage	Prop Class	Owner's Name Address City State Property Location	Billing Code Zip Code Zoning/Tax Map Pg	Value	Exemptions Code Amount	Net Taxable Value	Deductions Code No Owners	Special Tax Codes	Num Units	Deduction Amt 2021 Tax 2022 1st
						Land Improvemnt Total						
1	1802 2 C0706	2110 SF CONDO .0000 AC	2	HAAS, ALEXANDER 30 SO. ADELAIDE AVE. #7F HIGHLAND PARK, NJ 30 SO. ADELAIDE AVE #7F	08904 / 1801	50,000 112,500 162,500		162,500	V1 2		1	250.00 13,585.25 6,792.63
2	1802 2 C0707	1820SF STOR #2 .0000 AC	2	CHANT,BETTYE 30 SO ADELAIDE AVE,APT 7H HIGHLAND PARK, NJ 30 SO. ADELAIDE AVE #7H	08904 / 1801	50,000 90,200 140,200		140,200			1	0.00 11,936.63 5,968.32
3	1802 2 C0708	1300 SF CONDO .0000 AC	2	PARRIS, SUSAN J-TRUSTEE 859 CARDINAL LN HUNTINGDON VALLEY, PA 30 SO. ADELAIDE AVE #7J	19006 / 1801	50,000 50,100 100,100		100,100			1	0.00 8,522.51 4,261.26
4	1802 2 C0709	1355SF STOR #31 .0000 AC	2	LEBOVIC, PAULA AND DANIEL 30 SO. ADELAIDE AVE. #7K HIGHLAND PARK, NJ 30 SO. ADELAIDE AVE #7K	08904 / 1801	50,000 54,400 104,400		104,400			1	0.00 8,888.62 4,444.31
5	1802 2 C0710	1300 SF CONDO .0000 AC	2	EHRlich, DANIEL 913 CLINTWOOD DRIVE SILVER SPRING, MARYLAND 30 SO. ADELAIDE AVE #7L	20902 / 1801	50,000 50,100 100,100		100,100			1	0.00 8,522.51 4,261.26
6	1802 2 C0711	1300 S F CONDO .0000 AC	2	ADLER, JOHN & BEATRICE 30 SO. ADELAIDE AVE #7M HIGHLAND PARK NJ 30 SO. ADELAIDE AVE #7M	08904 / 1801	50,000 50,100 100,100		100,100			1	0.00 8,522.51 4,261.26
7	1802 2 C0801	1300SF STOR #21 .0000 AC	2	COHEN, DEBORAH R-TRUSTEE 30 SO ADELAIDE AVE APT 8A HIGHLAND PARK, NJ 30 SO. ADELAIDE AVE #8A	08904 / 1801	50,000 50,100 100,100		100,100			1	0.00 8,522.51 4,261.26
8	1802 2 C0802	1300 SF CONDO .0000 AC	2	HESSDORF, HARRIET ROSE & MICHAEL 280 WESTERN DR SOUTH ORANGE, NJ 30 SO. ADELAIDE AVE #8B	07079 / 1801	50,000 50,100 100,100		100,100			1	0.00 8,522.51 4,261.26
9	1802 2 C0803	1355 S F CONDO .0000 AC	2	LEVIN, SUSANNA 1255 NORTH AVE #3 I NEW ROCHELLE, NY 30 SO. ADELAIDE AVE #8C	10804 / 1801	50,000 54,400 104,400		104,400			1	0.00 8,888.62 4,444.31
10	1802 2 C0804	1300SF STOR #8 .0000 AC	2	GLENN, SCOTT & WOODLOCK, ANDREA 30 S ADELAIDE AVE-APT 8D HIGHLAND PARK, NJ 30 SO. ADELAIDE AVE #8D	08904 / 1801	50,000 50,100 100,100		100,100			1	0.00 8,522.51 4,261.26
11	1802 2 C0805	1820SF ST#38&39 .0000 AC	2	GROSS, BERNARD & HUTKIN, BALLARD 17 CLIFF COURT HIGHLAND PARK, NJ 30 SO. ADELAIDE AVE #8E	08904 / 1801	50,000 90,200 140,200		140,200			1	0.00 11,936.63 5,968.32
12	1802 2 C0806	2110SF#22,23,51 .0000 AC	2	PARKOFF, STEPHEN & BARBARA 30 S ADELAIDE AVE HIGHLAND PARK, NJ 30 SO. ADELAIDE AVE #8F	08904 / 1801	50,000 112,500 162,500		162,500	V1 2		1	250.00 13,585.25 6,792.63
13	1802 2 C0808	1820SF ST#24&49 .0000 AC	2	ADAR LIVING TRUST 30 SO ADELAIDE AVE-# 8H HIGHLAND PARK, NJ 30 SO. ADELAIDE AVE #8H	08904 / 1801	50,000 90,200 140,200		140,200			1	0.00 11,936.63 5,968.32
14	1802 2 C0809	1300 SF CONDO .0000 AC	2	STEIN, BETTY JANE 30 SO. ADELAIDE AVE.#8J HIGHLAND PARK, NJ 30 SO. ADELAIDE AVE #8J	08904 / 1801	50,000 50,100 100,100		100,100			1	0.00 8,522.51 4,261.26
Page Totals				V2 500		700,000 955,100	0	1,655,100				Block: 1802 Lot: 2

1	2	3		4		5	6	7	8	9	10	11
Line	Block No Lot No. Qualification Account #	Land Dimensions Building Description Additional Lots Acreage	Prop Class	Owner's Name Address City State Property Location	Billing Code Zip Code Zoning/Tax Map Pg	Value	Exemptions Code Amount	Net Taxable Value	Deductions Code No Owners	Special Tax Codes	Num Units	Deduction Amt 2021 Tax 2022 1st
						Land Improvemnt Total						
1	1802 2 C0810	1355SF ST#38&44 .0000 AC	2	MOROZOV, STEVE 30 SO ADELAIDE AVE#8K HIGHLAND PARK, NJ 30 SO. ADELAIDE AVE #8K	08904 / 1801	50,000 54,400 104,400		104,400			1	0.00 8,888.62 4,444.31
2	1802 2 C0811	1300SF STOR #27 .0000 AC	2	KILSTEIN, STUART & HARRIET 30 SO. ADELAIDE AVE.#8L HIGHLAND PARK, NJ 30 SO. ADELAIDE AVE #8L	08904 / 1801	50,000 50,100 100,100		100,100			1	0.00 8,522.51 4,261.26
3	1802 2 C0812	1300SF ST#36&37 .0000 AC	2	PANDEY, RAMESH C. 30 SO. ADELAIDE AVE.#8M HIGHLAND PARK, NJ 30 SO. ADELAIDE AVE #8M	08904 / 1801	50,000 50,100 100,100		100,100			1	0.00 8,522.51 4,261.26
4	1802 3	50X145 2SF-COLONIAL .1664 AC	2	MONTESION, MARK 15 CLIFF COURT HIGHLAND PARK, NJ 15 CLIFF COURT	08904 / 18	79,500 109,500 189,000		189,000			1	0.00 16,091.46 8,045.73
5	1802 4	77X150 2SSF:COLONIAL .2652 AC	2	LEICHENKO, ROBIN 44 SO. ADELAIDE AVE HIGHLAND PARK, NJ 44 SO. ADELAIDE AVE	08904 / 18	96,600 90,600 187,200		187,200			1	0.00 15,938.21 7,969.11
6	1802 5	35X150 2SF:COLONIAL .1205 AC	2	ROSENTHAL, MARK A & ELLY 50 S ADELAIDE AVE HIGHLAND PARK, NJ 50 SO. ADELAIDE AVE	08904 / 18	70,100 82,500 152,600		152,600			1	0.00 12,992.36 6,496.18
7	1802 6	41X150 2SSF:COLONIAL .1412 AC	2	AMARHANOW, OSCHUR & ISABELLE 52 S ADELAIDE AVE HIGHLAND PARK, NJ 52 SO. ADELAIDE AVE.	08904 / 18	74,100 67,800 141,900		141,900			1	0.00 12,081.37 6,040.69
8	1802 7	102X77 1SF:COLONIAL .1803 AC	2	GROSS, BERNARD & HUTKIN, BALLARD 21 CLIFF CT HIGHLAND PARK, NJ 21 CLIFF COURT	08904 / 18	88,600 62,900 151,500		151,500			1	0.00 12,898.71 6,449.36
9	1802 8	338X143 2SF:OLD STYLE 1.1096 AC	2	HUTKIN, BALLARD J. 17 CLIFF COURT HIGHLAND PARK, NJ 17 CLIFF COURT	08904 A / 18	163,300 127,800 291,100		291,100			1	0.00 24,784.25 12,392.13
10	1803 1	75X183 2SBG-COLONIAL .3151 AC	2	GRANOT, NIR & STEPHANIE 33 CLIFF COURT HIGHLAND PARK, NJ 33 CLIFF COURT	08904 / 18	101,900 105,000 206,900		206,900			1	0.00 17,615.47 8,807.74
11	1803 2	75X183 2SSG-COLONIAL .3151 AC	2	HUTKIN, CONNELL & LYNN 39 CLIFF COURT HIGHLAND PARK, NJ 39 CLIFF COURT	08904 / 18	101,900 109,600 211,500		211,500			1	0.00 18,007.11 9,003.56
12	1803 3	51X183-30X183TR 2S BF:COLONIAL .2143 AC	2	MAZA, ALAN & LAUREN 43 CLIFF COURT HIGHLAND PARK, NJ 43 CLIFF COURT	08904 / 18	87,700 240,800 328,500		328,500			1	0.00 27,968.49 13,984.25
13	1803 4	148X430 2SF-CONTP 1.4610 AC	2	KAMBITSIS, DEMETRIUS 1411 STELTON RD. PISCATAWAY, NJ 49 CLIFF COURT	08854 / 18	240,700 151,100 391,800		391,800			1	0.00 33,357.85 16,678.93
14	1803 5	70X150 2SFG-COLONIAL .2410 AC	2	MANN, ADRIAN B & BERNSTEIN, JOHANNA 42 CLIFF COURT HIGHLAND PARK, NJ 42 CLIFF COURT	08904 / 18	88,000 106,300 194,300		194,300			1	0.00 16,542.70 8,271.35
Page Totals						1,342,400 1,408,500	0	2,750,900				Block: 1803 Lot: 5

1	2	3		4		5	6	7	8	9	10	11
Line	Block No Lot No. Qualification Account #	Land Dimensions Building Description Additional Lots Acreage	Prop Class	Owner's Name Address City State Property Location	Billing Code Zip Code Zoning/Tax Map Pg	Value	Exemptions Code Amount	Net Taxable Value	Deductions Code No Owners	Special Tax Codes	Num Units	Deduction Amt 2021 Tax 2022 1st
						Land Improvemnt Total						
1	1803 6.01	50X125 .1435 AC	1	GULBERG BUILDERS LLC 3830 PARK AVE STE 205 EDISON, NJ 20 CLIFF COURT	08820 / 18	75,400 0 75,400		75,400			1	0.00 6,419.56 3,209.78
2	1803 7.01	50X125 .1435 AC	1	YAZAM INVESTMENTS LLC 14 HEATHER WAY EAST BRUNSWICK, NJ 18 CLIFF COURT	08816 A / 18	75,400 0 75,400		75,400			1	0.00 6,419.56 3,209.78
3	1803 8	50X125 F .1435 AC	2	SMITH, DANIEL B & ELANA N 16 CLIFF COURT HIGHLAND PARK, NJ 16 CLIFF COURT	08904 A / 18	75,400 189,500 264,900		264,900			1	0.00 22,553.59 11,276.80
4	1803 9	50X150 2S-F:COLONIAL .1722 AC	2	KACZMARSKI, JARRETT 62 SO ADELAIDE AVE HIGHLAND PARK, NJ 62 SO. ADELAIDE AVE.	08904 / 18	80,100 124,900 205,000		205,000			1	0.00 17,453.70 8,726.85
5	1803 10	50X150 2SFG-COLN .1722 AC	2	RUBIN, STEVE L 66 S ADELAIDE AVE HIGHLAND PARK, NJ 66 SO. ADELAIDE AVE.	08904 A / 18	80,100 108,200 188,300		188,300			1	0.00 16,031.86 8,015.93
6	1803 11	53X150 1S-B .1825 AC	2	MALOMET, ELLIOT 70 SO. ADELAIDE AVE HIGHLAND PARK, NJ 70 SO. ADELAIDE AVE.	08904 A / 18	82,200 103,600 185,800		185,800			1	0.00 15,819.01 7,909.51
7	1803 12	88X175 21X150 IRR 2SF 9 APTS. .0000 AC	4C	ADELAIDE ARMS LLC BOX 1425 HIGHLAND PARK, NJ 76 SO. ADELAIDE AVE.	08904 A / 18	75,800 176,800 252,600		252,600			1	0.00 21,506.36 10,753.18
8	1803 13	124X151-40X175 1SFG CONTEMP. .4298 AC	2	FELTRIN, JUAN C & MARTHA L 88 SO. ADELAIDE AVE. HIGHLAND PARK, NJ 88 SO. ADELAIDE AVE.	08904 A / 18	128,200 102,300 230,500		230,500			1	0.00 19,624.77 9,812.39
9	1803 14	9.58 ACRES ADELAIDE 200APT 9.5800 AC	4C	CEDAR HOLDING ASSOCIATES 222 GRAND AVE. ENGLEWOOD, NJ 106 SO. ADELAIDE AVE	07631 A / 19	1,275,200 3,596,400 4,871,600		4,871,600			1	0.00 414,768.02 207,384.01
10	1803 15	105X209 TRI VACANT LAND .5038 AC	15C	BOROUGH OF HIGHLAND PARK 221 SO. 5TH AVE. HIGHLAND PARK, NJ 190 SO. ADELAIDE AVE	08904 / 19	76,300 0 76,300		*Exempt*			1	0.00 0.00 0.00
11	1901 1	50X100 2S-F .1148 AC	2	PATTI, VIOLET 210 SO. ADELAIDE AVE. HIGHLAND PARK, NJ 210 SO. ADELAIDE AVE	08904 A / 19	68,500 56,400 124,900		124,900	W1 1		1	250.00 10,383.99 5,192.00
12	1901 2	50X100 VACANT LAND .1148 AC	15C	BOROUGH OF HIGHLAND PARK 221 SO. 5TH AVE. HIGHLAND PARK, NJ 204 SO. ADELAIDE AVE	08904 / 19	68,500 0 68,500		*Exempt*			1	0.00 0.00 0.00
13	1901 3	50X100 2SF-BI LEVEL .1148 AC	2	PINGITOR, BRYAN V & AUSTRIA, JOSEPH 206 SO. ADELAIDE AVE HIGHLAND PARK, NJ 206 SO. ADELAIDE AVE	08904 / 19	68,500 79,600 148,100		148,100			1	0.00 12,609.23 6,304.62
14	1901 4	50X100 1.5S-F .1148 AC	2	MADDOX, SCOTT 216 SO. ADELAIDE AVE. HIGHLAND PARK NJ 216 SO. ADELAIDE AVE.	08904 / 19	68,500 53,400 121,900		121,900			1	0.00 10,378.57 5,189.29
Page Totals						2,153,300 4,591,100	0	6,744,400				Block: 1901 Lot: 4

1	2	3	4	5	6	7	8	9	10	11		
Line	Block No Lot No. Qualification Account #	Land Dimensions Building Description Additional Lots Acreage	Prop Class	Owner's Name Address City State Property Location	Billing Code Zip Code Zoning/Tax Map Pg	Value	Exemptions Code Amount	Net Taxable Value	Deductions Code No Owners	Special Tax Codes	Num Units	Deduction Amt 2021 Tax 2022 1st
						Land Improvemnt Total						
1	1901 5	50X100 2SFG-COLONIAL .1148 AC	2	FINK, WARREN L. & LISA ANN 218 SO. ADELAIDE AVE. HIGHLAND PARK, NJ 218 SO. ADELAIDE AVE	08904 / 19	68,500 63,500 132,000		132,000			1	0.00 11,238.48 5,619.24
2	1901 6	50X100 2SFG-COLONIAL .1148 AC	2	ZITTER, SHOSHANA A & BERKOVITZ, ABRAHAM 220 SO ADELAIDE AVE HIGHLAND PARK, NJ 220 SO. ADELAIDE AVE	08904 / 19	68,500 68,400 136,900		136,900			1	0.00 11,655.67 5,827.84
3	1901 7	50X100 2SF .1148 AC	2	LILLICRAPP, WILLIAM & ENZA 226 S ADELAIDE AVE HIGHLAND PARK, NJ 226 SO. ADELAIDE AVE	08904 / 19	68,500 66,900 135,400		135,400			1	0.00 11,527.96 5,763.98
4	1901 8	50X100 2SFG-COLN. .1148 AC	2	DANEY, JEWEL & PAGE, MARY S. 230 SO. ADELAIDE AVE. HIGHLAND PARK, NJ 230 SO. ADELAIDE AVE	08904 / 19	68,500 58,700 127,200		127,200			1	0.00 10,829.81 5,414.91
5	1901 9	50X100 2SFG-COLONIAL .1148 AC	2	MASUR, LOUIS P. & JANIE P. 232 SO. ADELAIDE AVE. HIGHLAND PARK, NJ 232 SO. ADELAIDE AVE	08904 / 19	68,500 84,600 153,100		153,100			1	0.00 13,034.93 6,517.47
6	1901 10	50X100 1S-F-COTTAGE .1148 AC	2	SEARS, TAMARA 214 S ADELAIDE AVE HIGHLAND PARK, NJ 214 SO. ADELAIDE AVE	08904 / 19	68,500 62,900 131,400		131,400			1	0.00 11,187.40 5,593.70
7	1901 30	80X92 1S-B:RANCH .1690 AC	2	SZELES, CHRISTOPHER & ZIPORA GREEN 5 ELBERT CT. HIGHLAND PARK NJ 5 ELBERT COURT	08904 / 19	78,900 88,400 167,300		167,300			1	0.00 14,243.92 7,121.96
8	1901 31	104X79 AV. 1SF RANCH .1886 AC	2	MITTLER, URI 7 ELBERT COURT HIGHLAND PARK NJ 7 ELBERT COURT	08904 / 19	80,700 119,700 200,400		200,400			1	0.00 17,062.06 8,531.03
9	1901 32	87X101 1SF-RANCH .2017 AC	2	MERMELSTEIN, REGINA 9 ELBERT COURT HIGHLAND PARK, NJ 9 ELBERT COURT	08904 / 19	90,000 120,500 210,500		210,500			1	0.00 17,921.97 8,960.99
10	1901 33	107X104AV 1SBF:RANCH .0000 AC	2	TONDOW, ALVIN & LINDA 11 ELBERT COURT HIGHLAND PARK, NJ 11 ELBERT COURT	08904 / 19	88,500 135,300 223,800		223,800			1	0.00 19,054.33 9,527.17
11	1901 34	50X258 AV. 1S-BF:RANCH .2961 AC	2	PAVANELLO, MICHELE & TENENBAUM, EMILY 15 ELBERT CT HIGHLAND PARK, NJ 15 ELBERT COURT	08904 / 19	92,200 129,600 221,800		221,800			1	0.00 18,884.05 9,442.03
12	1901 35	137X100 2S-BF:CONTEMP. 36 .3145 AC	2	LITTMAN, L S & LITTMAN ELBERT TRUST 10 ELBERT COURT HIGHLAND PARK, NJ 10 ELBERT COURT	08904 / 19	122,200 135,100 257,300		257,300			1	0.00 21,906.52 10,953.26
13	1901 37.01	85X174 ELBERT CT .3395 AC	1	FELDMAN, J & STROMSWOLD, K-TRUSTEES 6 ELBERT CT HIGHLAND PARK, NJ ELBERT CT	08904 / 19	107,200 0 107,200		107,200			1	0.00 9,127.01 4,563.51
14	1901 37.02	134X131 2SFG-CONTEMP .4030 AC	2	FELDMAN, JACOB & STROMSWOLD, KARIN 6 ELBERT CT HIGHLAND PARK, NJ 6 ELBERT CT	08904 / 19	130,800 164,000 294,800		294,800			1	0.00 25,099.27 12,549.64
Page Totals						1,201,500 1,297,600	0	2,499,100				Block: 1901 Lot: 37.02

1	2	3	4	5	6	7	8	9	10	11		
Line	Block No Lot No. Qualification Account #	Land Dimensions Building Description Additional Lots Acreage	Prop Class	Owner's Name Address City State Property Location	Billing Code Zip Code Zoning/Tax Map Pg	Value	Exemptions Code Amount	Net Taxable Value	Deductions Code No Owners	Special Tax Codes	Num Units	Deduction Amt 2021 Tax 2022 1st
						Land Improvemnt Total						
1	1901 39	412X122 VACANT LAND 1.1539 AC	15C	BOROUGH OF HIGHLAND PARK DONALDSON ST. HIGHLAND PARK, NJ DONALDSON ST.	08904 / 19	274,500 0 274,500		*Exempt*			1	0.00 0.00 0.00
2	1902 1	50X122 1S F .1400 AC	2	ECHEVERRIA, BYRON R & NINA S 205 SO. ADELAIDE AVE HIGHLAND PARK, NJ 205 SO. ADELAIDE AVE.	08904 A / 19	74,000 73,000 147,000		147,000			1	0.00 12,515.58 6,257.79
3	1902 2	50X122 1.5SF-CAPE .1400 AC	2	REYNOLDS, REBECCA B 203 S ADELAIDE AVE HIGHLAND PARK, NJ 203 SO. ADELAIDE AVE	08904 / 19	70,300 56,900 127,200		127,200			1	0.00 10,829.81 5,414.91
4	1902 3	50X122 2SFG-COLONIAL .1400 AC	2	WONG, RONALD & NAPIS 207 SO. ADELAIDE AVE HIGHLAND PARK, NJ 207 SO. ADELAIDE AVE.	08904 / 19	74,000 78,100 152,100		152,100			1	0.00 12,949.79 6,474.90
5	1902 4	50X122 2SF .1400 AC	2	MILLER, BARBARA 215 SO. ADELAIDE AVE. HIGHLAND PARK, NJ 215 SO. ADELAIDE AVE.	08904 / 19	74,000 64,600 138,600		138,600			1	0.00 11,800.40 5,900.20
6	1902 5	50X122 2SFG-COLONIAL .1400 AC	2	GORDON, SAMUEL & RUTH A., ESTATE OF 217 SO. ADELAIDE AVE. HIGHLAND PARK, NJ 217 SO. ADELAIDE AVE.	08904 / 19	74,000 62,200 136,200		136,200			1	0.00 11,596.07 5,798.04
7	1902 6	50X122 2SFG-COLONIAL .1400 AC	2	SARZEN, ARTHUR & JACQUELINE A 219 SO. ADELAIDE AVE. HIGHLAND PARK, NJ 219 SO. ADELAIDE AVE.	08904 / 19	74,000 59,500 133,500		133,500			1	0.00 11,366.19 5,683.10
8	1902 7	50X122 2SFG-COLONIAL .1400 AC	2	VOGEL, ELIZABETH H. & JOHNSEN DANIEL 225 SO. ADELAIDE AVE HIGHLAND PARK NJ 225 SO. ADELAIDE AVE.	08904 / 19	74,000 62,000 136,000		136,000			1	0.00 11,579.04 5,789.52
9	1902 8	50X122 2SFG-COLN .1400 AC	2	ETTA MARCIA GREENHOUSE LIVING TRUST 227 ADELAIDE AVE HIGHLAND PARK, NJ 227 SO. ADELAIDE AVE.	08904 A / 19	74,000 50,500 124,500		124,500			1	0.00 10,599.93 5,299.97
10	1902 9	50X122 2S F .1400 AC	2	MAYNARD, MICHAEL & SENKO 231 SO. ADELAIDE AVE. HIGHLAND PARK, NJ 231 SO. ADELAIDE AVE.	08904 / 19	74,000 59,300 133,300		133,300			1	0.00 11,349.16 5,674.58
11	1902 10	32X122:18X92:8X60 2SBG-COLN .0896 AC	2	STRASSMAN, BARBARA K 237 SO. ADELAIDE AVE. HIGHLAND PARK, NJ 237 SO. ADELAIDE AVE	08904 / 19	73,400 121,500 194,900		194,900			1	0.00 16,593.79 8,296.90
12	1902 11	35X122-34X122 2SF-2FAM .0980 AC	2	SHOULSON, MARK & SHANA 436 CEDAR AVE HIGHLAND PARK, NJ 436 CEDAR AVE.	08904 / 19	70,000 94,800 164,800		164,800			2	0.00 14,031.07 7,015.54
13	1902 12	37X122 2SF-2FAM .1036 AC	2	SHAFER, D. MICHAEL & EVELIND A. C/O S WADE PO BOX 3099 NEW BRUNSWICK, NJ 434 CEDAR AVE.	08903 / 19	66,500 105,700 172,200		172,200			2	0.00 14,661.11 7,330.56
14	1902 13	37X122 2SF-2FAM .1036 AC	2	FAY, CHARLES & JOELLEN 432 CEDAR AVE. HIGHLAND PARK, NJ 432 CEDAR AVE.	08904 / 19	66,500 112,300 178,800		178,800			2	0.00 15,223.03 7,611.52
Page Totals						938,700 1,000,400	0	1,939,100				Block: 1902 Lot: 13

1	2	3	4	5	6	7	8	9	10	11		
Line	Block No Lot No. Qualification Account #	Land Dimensions Building Description Additional Lots Acreage	Prop Class	Owner's Name Address City State Property Location	Billing Code Zip Code Zoning/Tax Map Pg	Value	Exemptions Code Amount	Net Taxable Value	Deductions Code No Owners	Special Tax Codes	Num Units	Deduction Amt 2021 Tax 2022 1st
						Land Improvemnt Total						
1	1902 14	37X122 2SF-2FAM .1036 AC	2	FAY, CHARLES & JOELLEN 432 CEDAR AVE. HIGHLAND PARK, NJ 430 CEDAR AVE.	08904 / 19	66,500 101,100 167,600		167,600			2	0.00 14,269.46 7,134.73
2	1902 15	37X122 2S-2FAM LOW/MOD .1036 AC	15D	REFORMED CHURCH OF HP AFFORDABLE 19-21 SO 2ND AVE HIGHLAND PARK, NJ 428 CEDAR AVE.	08904 / 19	66,500 97,600 164,100		*Exempt*			2	0.00 0.00 0.00
3	1902 16	37X122 2SF-2FAM .1036 AC	2	SZENTGYORGYI, HELEN 426 CEDAR AVE. HIGHLAND PARK, NJ 426 CEDAR AVE.	08904 / 19	66,500 89,400 155,900		155,900			2	0.00 13,273.33 6,636.67
4	1902 17	37X122 2SF-2FM .1036 AC	2	LU, XINGXIN TANG & SHAN 3 DORCHESTER DRIVE FLEMINGTON, NJ 424 CEDAR AVE.	08822 / 19	66,500 100,000 166,500		166,500			2	0.00 14,175.81 7,087.91
5	1902 18	37X122 2SF-2FAM .1036 AC	2	BILTON, PETER & KAREN T 422 CEDAR AVE HIGHLAND PARK, NJ 422 CEDAR AVE.	08904 / 19	66,500 89,500 156,000		156,000			2	0.00 13,281.84 6,640.92
6	1902 19	37X122 2SF-2FAM .1036 AC	2	KANTOS, JIANOULA PAPADAKIS 1192 AMOSTOWN RD WEST SPRINGFIELD, MA 410 CEDAR AVE.	01089 / 19	66,500 97,700 164,200		164,200			2	0.00 13,979.99 6,990.00
7	1902 20	37X122 2SF-2FAM .1036 AC	2	HASSAN, ABDUL 408 CEDAR AVE HIGHLAND PARK, NJ 408 CEDAR AVE.	08904 / 19	66,500 93,100 159,600		159,600			2	0.00 13,588.34 6,794.17
8	1902 21	37X122 2SF-2FAM .1036 AC	2	TSANGARAKIS, IRENE & GEORGIOS & S 406 CEDAR AVE HIGHLAND PARK, NJ 406 CEDAR AVE.	08904 / 19	66,500 89,000 155,500		155,500			2	0.00 13,239.27 6,619.64
9	1902 22	37X122 2SF-2FAM .1036 AC	2	SIU, YAN Y 19 COVINGTON CT EAST BRUNSWICK, NJ 400 CEDAR AVE.	08816 A / 19	66,500 90,200 156,700		156,700			2	0.00 13,341.44 6,670.72
10	1903 1	60X145 2SF-COLONIAL .1997 AC	2	SMULEWITZ, HENRY & KYRENE 109 S ADELAIDE AVE HIGHLAND PARK, NJ 109 SO. ADELAIDE AVE.	08904 A / 19	81,800 73,500 155,300		155,300			1	0.00 13,222.24 6,611.12
11	1903 2	60X145 1SFG-CAPE .1997 AC	2	OROS, KATALIN 107 SO ADELAIDE AVE HIGHLAND PARK, NJ 107 SO. ADELAIDE AVE.	08904 / 19	86,100 63,600 149,700		149,700			1	0.00 12,745.46 6,372.73
12	1903 3	50X145-20X145 2SF-COL .1664 AC	2	DAWSON,ALEXANDER& LAURICELLA,KRISTY 12 JOHNSON ST HIGHLAND PARK, NJ 12 JOHNSON ST	08904 / 19	82,900 54,600 137,500		137,500			1	0.00 11,706.75 5,853.38
13	1903 4.01	75 X 101 AVG 1SFG RANCH .1739 AC	2	BACHMANN, GLORIA 18 JOHNSON ST. HIGHLAND PARK, NJ 18 JOHNSON ST.	08904 / 19	66,600 82,300 148,900		148,900			1	0.00 12,677.35 6,338.68
14	1903 5.01	53X100 2SFG-COLONIAL .1217 AC	2	BERMAN, SETH & MINDY 312 CEDAR AVE. HIGHLAND PARK NJ 312 CEDAR AVE.	08904 / 19	70,400 86,100 156,500		156,500			1	0.00 13,324.41 6,662.21
Page Totals						919,800 1,110,100	0	2,029,900				Block: 1903 Lot: 5.01

1	2	3	4	5	6	7	8	9	10	11		
Line	Block No Lot No. Qualification Account #	Land Dimensions Building Description Additional Lots Acreage	Prop Class	Owner's Name Address City State Property Location	Billing Code Zip Code Zoning/Tax Map Pg	Value	Exemptions Code Amount	Net Taxable Value	Deductions Code No Owners	Special Tax Codes	Num Units	Deduction Amt 2021 Tax 2022 1st
						Land Improvemnt Total						
1	1903 6.01	50X100 COLONIAL .1148 AC	2	GU, GUOPING & NI, ZHOULI 316 CEDAR AVE HIGHLAND PARK, NJ 316 CEDAR AVE.	08904 / 19	68,500 133,200 201,700		201,700			1	0.00 17,172.74 8,586.37
2	1903 7.01	50X100 .1148 AC	2	CHEN, WEIKANG & SUN, YVONNE 318 CEDAR AVE HIGHLAND PARK, NJ 318 CEDAR AVE	08904 / 19	68,500 135,800 204,300		204,300			1	0.00 17,394.10 8,697.05
3	1903 8	50X100 1.5S F .1148 AC	2	WALKENFELD, IRWIN H. 320 CEDAR AVE. HIGHLAND PARK, NJ 320 CEDAR AVE.	08904 / 19	68,500 64,800 133,300		133,300			1	0.00 11,349.16 5,674.58
4	1903 9	50X100 2SF-COLON.-4FAM .1148 AC	2	MANOLAKIS, ELIAS 121 KANE AVE SPOTSWOOD, NJ 322-324 CEDAR AVE.	08884 / 19	68,500 148,900 217,400		217,400			4	0.00 18,509.44 9,254.72
5	1903 10	1.18 AC OPEN SPACE 12 1.1800 AC	15F	THE HIGHLANDER ASSOCIATION PO BOX 37046 CHARLOTTE, NC 123 SOUTH ADELAIDE AVE	28237 / 1901	0 0 0		*Exempt*			1	0.00 0.00 0.00
6	1903 10 C0002	1272 SF .0000 AC	2	MONROE, SHIRLEY 123 S ADELAIDE AVE, L2 HIGHLAND PARK, NJ 123 SO. ADELAIDE AVE #L2	08904 / 1901	20,000 41,800 61,800		61,800			1	0.00 5,261.65 2,630.83
7	1903 10 C0003	630 SF .0000 AC	2	MENASHA, MOUSSA & EVELYN 123 S ADELAIDE AVE #2A HIGHLAND PARK, NJ 123 SO. ADELAIDE AVE #L3	08904 / 1901	20,000 10,700 30,700		30,700			1	0.00 2,613.80 1,306.90
8	1903 10 C0004	761 SF .0000 AC	2	HEINSDORF, STEPHEN & DIANE REH 68 DONALDSON ST HIGHLAND PARK, NJ 123 SO. ADELAIDE AVE #L4	08904 / 1901	20,000 17,000 37,000		37,000			1	0.00 3,150.18 1,575.09
9	1903 10 C0005	761 SF .0000 AC	2	FEINBERG, FLORENCE 123 S ADELAIDE AVE-#L5 HIGHLAND PARK, NJ 123 SO. ADELAIDE AVE #L5	08904 / 1901	20,000 17,000 37,000		37,000			1	0.00 3,150.18 1,575.09
10	1903 10 C0006	955 SF .0000 AC	2	LI, YILONG & ZHANG, XUEJIN 123 S ADELAIDE AVE #L6 HIGHLAND PARK, NJ 123 SO. ADELAIDE AVE #L6	08904 / 1901	20,000 26,400 46,400		46,400			1	0.00 3,950.50 1,975.25
11	1903 10 C0101	1272 SF .0000 AC	2	TABAK, STEVEN & ANDREA ISRAEL 123 S ADELAIDE AVE-APT 1A HIGHLAND PARK, NJ 123 SO. ADELAIDE AVE #1A	08904 / 1901	20,000 41,800 61,800		61,800			1	0.00 5,261.65 2,630.83
12	1903 10 C0102	1102 SF .0000 AC	2	GORDON, JEAN G 123 SO. ADELAIDE AVE.#1B HIGHLAND PARK, NJ 123 SO. ADELAIDE AVE #1B	08904 A / 1901	20,000 33,400 53,400		53,400	W1 2		1	250.00 4,296.48 2,148.24
13	1903 10 C0103	955 SF .0000 AC	2	RAVEE, GALIA 123 S ADELAIDE AVE HIGHLAND PARK, NJ 123 SO. ADELAIDE AVE #1C	08904 / 1901	20,000 26,400 46,400		46,400			1	0.00 3,950.50 1,975.25
14	1903 10 C0104	922 SF .0000 AC	2	YUAN, MAY 82 LAHEY ST NEW HYDE PARK, NY 123 SO. ADELAIDE AVE #1D	11040 / 1901	20,000 24,600 44,600		44,600			1	0.00 3,797.24 1,898.62
Page Totals						454,000 721,800	0	1,175,800				Block: 1903 Lot: 10

1	2	3	4	5	6	7	8	9	10	11		
Line	Block No Lot No. Qualification Account #	Land Dimensions Building Description Additional Lots Acreage	Prop Class	Owner's Name Address City State Property Location	Billing Code Zip Code Zoning/Tax Map Pg	Value	Exemptions Code Amount	Net Taxable Value	Deductions Code No Owners	Special Tax Codes	Num Units	Deduction Amt 2021 Tax 2022 1st
						Land Improvemnt Total						
1	1903 10 C0105	922 SF .0000 AC	2	MAZER 1999 IRREVOC TRUST C/O SIEGEL 123 SO. ADELAIDE AVE.#1E HIGHLAND PARK, NJ 123 SO. ADELAIDE AVE #1E	08904 / 1901	20,000 24,600 44,600		44,600			1	0.00 3,797.24 1,898.62
2	1903 10 C0106	955 SF .0000 AC	2	CHARLES STREET N B LLC 409 JOYCEKILMER AVE SU215 NEW BRUNSWICK, NJ 123 SO. ADELAIDE AVE #1F	08901 / 1901	20,000 26,400 46,400		46,400			1	0.00 3,950.50 1,975.25
3	1903 10 C0107	1102 SF .0000 AC	2	SETHI, DALBIR S & PERVESH 184 PLAINSBORO ROAD CRANBURY, NJ 123 SO. ADELAIDE AVE #1G	08512 / 1901	20,000 33,400 53,400		53,400			2	0.00 4,546.48 2,273.24
4	1903 10 C0108	1272 SF .0000 AC	2	CHARLES STREET NB LLC 409 JOYCE KILMER AVE #215 NEW BRUNSWICK, NJ 123 SO. ADELAIDE AVE #1H	08901 / 1901	20,000 41,800 61,800		61,800			1	0.00 5,261.65 2,630.83
5	1903 10 C0110	952 SF .0000 AC	2	SOLODKIN, IOURI & GALINA 123 SO. ADELAIDE AVE.#1J HIGHLAND PARK, NJ 123 SO. ADELAIDE AVE #1J	08904 / 1901	20,000 26,100 46,100		46,100			1	0.00 3,924.95 1,962.48
6	1903 10 C0111	630 SF .0000 AC	2	RAVEE, GALIA 123 S ADELAIDE AVE HIGHLAND PARK, NJ 123 SO. ADELAIDE AVE #1K	08904 / 1901	20,000 10,700 30,700		30,700			1	0.00 2,613.80 1,306.90
7	1903 10 C0112	630 SF .0000 AC	2	SETHI, DALBIR & PERVESH K. 184 PLAINSBORO RD. CRANBURY, NJ 123 SO. ADELAIDE AVE #1L	08512 / 1901	20,000 10,700 30,700		30,700			1	0.00 2,613.80 1,306.90
8	1903 10 C0113	630 SF .0000 AC	2	KOLODZEI, NATALIA & TATIANA A 123 SO. ADELAIDE AVE. #1M HIGHLAND PARK, NJ 123 SO. ADELAIDE AVE #1M	08904 / 1901	20,000 10,700 30,700		30,700			1	0.00 2,613.80 1,306.90
9	1903 10 C0114	630 SF .0000 AC	2	KOLODZEI, NATALIA A. 123 SO. ADELAIDE AVE.#1N HIGHLAND PARK, NJ 123 SO. ADELAIDE AVE #1N	08904 / 1901	20,000 10,700 30,700		30,700			1	0.00 2,613.80 1,306.90
10	1903 10 C0116	955 SF .0000 AC	2	KESSOUS, MARILYN & BODNER, LEONARD 7 HIDDEN SPRINGS LANE EAST WINDSOR, NJ 123 SO. ADELAIDE AVE #1P	08520 / 1901	20,000 26,400 46,400		46,400			1	0.00 3,950.50 1,975.25
11	1903 10 C0201	1272 SF .0000 AC	2	MENASHA, MOUSSA & EVELYN 123 S ADELAIDE AVE, APT2A HIGHLAND PARK, NJ 123 SO. ADELAIDE AVE #2A	08904 / 1901	20,000 41,800 61,800		61,800			1	0.00 5,261.65 2,630.83
12	1903 10 C0202	1272 SF .0000 AC	2	EHRlich, ELINORE 123 S ADELAIDE AVE-#2B HIGHLAND PARK, NJ 123 SO. ADELAIDE AVE #2B	08904 / 1901	20,000 41,800 61,800		61,800			1	0.00 5,261.65 2,630.83
13	1903 10 C0203	955 SF .0000 AC	2	KOOSHA-MIRSAIDI, REZA 123 SO ADELAIDE AVE-#2C HIGHLAND PARK, NJ 123 SO. ADELAIDE AVE #2C	08904 / 1901	20,000 26,400 46,400		46,400			1	0.00 3,950.50 1,975.25
14	1903 10 C0204	955 SF .0000 AC	2	GINZBURG, FAINA 123 SO ADELAIDE AVE.#2D HIGHLAND PARK, NJ 123 SO. ADELAIDE AVE #2D	08904 / 1901	20,000 26,400 46,400		46,400			1	0.00 3,950.50 1,975.25
Page Totals						280,000 357,900	0	637,900				Block: 1903 Lot: 10

1	2	3		4		5	6	7	8	9	10	11
Line	Block No Lot No. Qualification Account #	Land Dimensions Building Description Additional Lots Acreage	Prop Class	Owner's Name Address City State Property Location	Billing Code Zip Code Zoning/Tax Map Pg	Value	Exemptions Code Amount	Net Taxable Value	Deductions Code No Owners	Special Tax Codes	Num Units	Deduction Amt 2021 Tax 2022 1st
						Land Improvemnt Total						
1	1903 10 C0205	922 SF .0000 AC	2	DOBIN, MIRIAM 1214 CENTRAL AVE. HIGHLAND PARK, NJ 123 SO. ADELAIDE AVE #2E	08904 / 1901	20,000 24,600 44,600		44,600			1	0.00 3,797.24 1,898.62
2	1903 10 C0206	922 SF .0000 AC	2	SCHecter, SUSAN DEBRA 100 REID AVE PASSAIC, NJ 123 SO. ADELAIDE AVE #2F	07055 / 1901	20,000 24,600 44,600		44,600			1	0.00 3,797.24 1,898.62
3	1903 10 C0207	1102 SF .0000 AC	2	LAWRENCE, LERNER-TRUSTEE 123 SO ADELAIDE AVE #2G HIGHLAND PARK, NJ 123 SO. ADELAIDE AVE #2G	08904 / 1901	20,000 33,400 53,400		53,400			1	0.00 4,546.48 2,273.24
4	1903 10 C0208	1272 SF .0000 AC	2	OLEs, DEBORAH-TRUST & MIRIAM 1466 SOUTH DURANGO AVE LOS ANGELES, CA 123 SO. ADELAIDE AVE #2H	90035 / 1901	20,000 41,800 61,800		61,800			1	0.00 5,261.65 2,630.83
5	1903 10 C0210	952 SF .0000 AC	2	BERNSTEIN, ANDREW MARK 123 SO. ADELAIDE AVE.#2J HIGHLAND PARK, NJ 123 SO. ADELAIDE AVE #2J	08904 / 1901	20,000 26,100 46,100		46,100			1	0.00 3,924.95 1,962.48
6	1903 10 C0211	630 SF .0000 AC	2	SRINIVAS VENIKAT HOLDNGS LLC 123 SO ADELAIDE AVE, #2K HIGHLAND PARK, NJ 123 SO. ADELAIDE AVE #2K	08904 / 1901	20,000 10,700 30,700		30,700			1	0.00 2,613.80 1,306.90
7	1903 10 C0212	630 SF .0000 AC	2	SETHI, DALBIR & PERVESH 184 PLAINSBORO ROAD CRANBURY, NJ 123 SO. ADELAIDE AVE #2L	08512 / 1901	20,000 10,700 30,700		30,700			1	0.00 2,613.80 1,306.90
8	1903 10 C0213	630 SF .0000 AC	2	ROSSETTI, ELISA 123 PARK PL HIGHLAND PARK, NJ 123 SO. ADELAIDE AVE #2M	08904 / 1901	20,000 10,700 30,700		30,700			1	0.00 2,613.80 1,306.90
9	1903 10 C0214	630 SF .0000 AC	2	DRISCOLL, ROBERT J. JR. 38 RIVERBEND DRIVE NORTH BRUNSWICK, NJ 123 SO. ADELAIDE AVE #2N	08902 / 1901	20,000 10,700 30,700		30,700			1	0.00 2,613.80 1,306.90
10	1903 10 C0216	952 SF .0000 AC	2	STREAMTECH PROPERTIES, LLC 80 MOUNTAIN CT BEDMINSTER, NJ 123 SO. ADELAIDE AVE #2P	07921 / 1901	20,000 26,100 46,100		46,100			1	0.00 3,924.95 1,962.48
11	1903 10 C0301	1272 SF .0000 AC	2	TABAK, STEVEN & ANDREA ISRAEL 123 SO ADELAIDE AVE, #3A HIGHLAND PARK, NJ 123 SO. ADELAIDE AVE #3A	08904 / 1901	20,000 41,800 61,800		61,800			1	0.00 5,261.65 2,630.83
12	1903 10 C0302	1102 SF .0000 AC	2	SCHREIBER, PHILIP 123 SO. ADELAIDE AVE.#3B HIGHLAND PARK, NJ 123 SO. ADELAIDE AVE #3B	08904 / 1901	20,000 33,400 53,400		53,400	V1 1		1	250.00 4,546.48 2,273.24
13	1903 10 C0303	955 SF .0000 AC	2	TAN, VICTOR M 123 SO ADELAIDE AVE, #3C HIGHLAND PARK, NJ 123 SO. ADELAIDE AVE #3C	08904 / 1901	20,000 26,400 46,400		46,400			1	0.00 3,950.50 1,975.25
14	1903 10 C0304	922 SF .0000 AC	2	LOOKSTEIN, ARLYNE 123 SO. ADELAIDE AVE.#3D HIGHLAND PARK, NJ 123 SO. ADELAIDE AVE #3D	08904 / 1901	20,000 24,600 44,600		44,600			1	0.00 3,797.24 1,898.62
Page Totals				V1 250		280,000 345,600	0	625,600				Block: 1903 Lot: 10

1	2	3		4		5	6	7	8	9	10	11
Line	Block No Lot No. Qualification Account #	Land Dimensions Building Description Additional Lots Acreage	Prop Class	Owner's Name Address City State Property Location	Billing Code Zip Code Zoning/Tax Map Pg	<u>Value</u>	Exemptions Code Amount	Net Taxable Value	Deductions Code No Owners	Special Tax Codes	Num Units	Deduction Amt 2021 Tax 2022 1st
						Land Improvemnt Total						
1	1903 10 C0305	922 SF .0000 AC	2	123 RAQUEL LLC 77 TERRACE AVE WEST ORANGE, NJ 123 SO. ADELAIDE AVE #3E	07052 / 1901	20,000 24,600 44,600		44,600			1	0.00 3,797.24 1,898.62
2	1903 10 C0306	955 SF .0000 AC	2	RAVEE, GALIA 16 MERILIND AVE HIGHLAND PARK, NJ 123 SO. ADELAIDE AVE #3F	08904 / 1901	20,000 26,400 46,400		46,400			1	0.00 3,950.50 1,975.25
3	1903 10 C0307	1102 SF .0000 AC	2	KRAIZLER, JACQUELINE 123 SO. ADELAIDE AVE. #3G HIGHLAND PARK, NJ 123 SO. ADELAIDE AVE #3G	08904 / 1901	20,000 33,400 53,400		53,400			1	0.00 4,546.48 2,273.24
4	1903 10 C0308	1272 SF .0000 AC	2	CHEFITZ, BERNICE L 123 SO. ADELAIDE AVE. #3H HIGHLAND PARK, NJ 123 SO. ADELAIDE AVE #3H	08904 / 1901	20,000 41,800 61,800		61,800			1	0.00 5,261.65 2,630.83
5	1903 10 C0310	955 SF .0000 AC	2	HABER, SUSAN E 123 SO. ADELAIDE AVE. #3I HIGHLAND PARK, NJ 123 SO. ADELAIDE AVE #3J	08904 / 1901	20,000 26,400 46,400		46,400			1	0.00 3,950.50 1,975.25
6	1903 10 C0311	630 SF .0000 AC	2	ORSHAN, RACHEL 71 STONE RUN RD BEDMINSTER, NJ 123 SO. ADELAIDE AVE #3K	07921 / 1901	20,000 10,700 30,700		30,700			1	0.00 2,613.80 1,306.90
7	1903 10 C0312	630 SF .0000 AC	2	APOSTOLAKIS, CHRISTINE 123 SO ADELAIDE AVE #3L HIGHLAND PARK, NJ 123 SO. ADELAIDE AVE #3L	08904 / 1901	20,000 10,700 30,700		30,700			1	0.00 2,613.80 1,306.90
8	1903 10 C0313	630 SF .0000 AC	2	CAPDEVIELLE, MARIE 54 CHERRY FARM ROAD MIDDLETOWN, NJ 123 SO. ADELAIDE AVE #3M	07747 / 1901	20,000 10,700 30,700		30,700			1	0.00 2,613.80 1,306.90
9	1903 10 C0314	630 SF .0000 AC	2	SETHI, DALBIR & PERVERSH 184 PLAINSBORO ROAD CRANBURY, NJ 123 SO. ADELAIDE AVE #3N	08512 / 1901	20,000 10,700 30,700		30,700			1	0.00 2,613.80 1,306.90
10	1903 10 C0316	952 SF .0000 AC	2	CONNELLY, JOHN & MARLENE 123 SO. ADELAIDE AVE. #3P HIGHLAND PARK, NJ 123 SO. ADELAIDE AVE #3P	08904 / 1901	20,000 26,100 46,100		46,100	V1 2		1	250.00 3,674.95 1,837.48
11	1903 10 C0401	1272 SF .0000 AC	2	LAWRENCE, LERNER-TRUSTEE 123 SO ADELAIDE AVE #4A HIGHLAND PARK, NJ 123 SO. ADELAIDE AVE #4A	08904 / 1901	20,000 41,800 61,800		61,800			1	0.00 5,261.65 2,630.83
12	1903 10 C0402	1102 SF .0000 AC	2	TORNG, MING H & LIYIN L 123 SO. ADELAIDE AVE #4B HIGHLND PARK, NJ 123 SO. ADELAIDE AVE #4B	08904 / 1901	20,000 33,400 53,400		53,400			1	0.00 4,546.48 2,273.24
13	1903 10 C0403	955SF .0000 AC	2	TEREZ, KELLY 123 S ADELAIDE AVE #4C HIGHLAND PARK, NJ 123 SO. ADELAIDE AVE #4C	08904 / 1901	20,000 26,400 46,400		46,400			1	0.00 3,950.50 1,975.25
14	1903 10 C0404	922 SF .0000 AC	2	GABEL-FRANK, EVE & WOHL, ELIEZER P 120 SO ADELAIDE AVE #4D HIGHLAND PARK, NJ 123 SO. ADELAIDE AVE #4D	08904 / 1901	20,000 24,600 44,600		44,600			1	0.00 3,797.24 1,898.62
Page Totals				V1 250		280,000 347,700	0	627,700				Block: 1903 Lot: 10

1	2	3	4	5	6	7	8	9	10	11		
Line	Block No Lot No. Qualification Account #	Land Dimensions Building Description Additional Lots Acreage	Prop Class	Owner's Name Address City State Property Location	Billing Code Zip Code Zoning/Tax Map Pg	Value	Exemptions Code Amount	Net Taxable Value	Deductions Code No Owners	Special Tax Codes	Num Units	Deduction Amt 2021 Tax 2022 1st
						Land Improvemnt Total						
1	1903 10 C0405	922 SF .0000 AC	2	KESSOUS, MARILYN & BODNER, LEONARD 7 HIDDEN SPRINGS LN EAST WINDSOR, NJ 123 SO. ADELAIDE AVE #4E	08520 / 1901	20,000 24,600 44,600		44,600			1	0.00 3,797.24 1,898.62
2	1903 10 C0406	955 SF .0000 AC	2	THOMPSON, CAROLE L. 123 SO. ADELAIDE AVE.#4F HIGHLAND PARK, NJ 123 SO. ADELAIDE AVE #4F	08904 / 1901	20,000 26,400 46,400		46,400			1	0.00 3,950.50 1,975.25
3	1903 10 C0407	1102 SF .0000 AC	2	KAUFMAN, REVA & IRVING 123 S ADELAIDE AVE-#4G HIGHLAND PARK, NJ 123 SO. ADELAIDE AVE #4G	08904 / 1901	20,000 33,400 53,400		53,400			1	0.00 4,546.48 2,273.24
4	1903 10 C0408	1272 SF .0000 AC	2	EHRlich, JONATHAN & RACHEL 3 PARKVIEW TERR HIGHLAND PARK, NJ 123 SO. ADELAIDE AVE #4H	08904 / 1901	20,000 41,800 61,800		61,800			1	0.00 5,261.65 2,630.83
5	1903 10 C0410	952 SF .0000 AC	2	ROBINS, NADINE & SHIFFMAN, MARCIA 131 NO. 6TH. AVE. HIGHLAND PARK, NJ 123 SO. ADELAIDE AVE #4J	08904 / 1901	20,000 26,100 46,100		46,100			1	0.00 3,924.95 1,962.48
6	1903 10 C0411	630 SF .0000 AC	2	WRIGHT, JOHN L 123 SO. ADELAIDE AVE HIGHLAND PARK, NJ 123 SO. ADELAIDE AVE #4K	08904 / 1901	20,000 10,700 30,700		30,700			1	0.00 2,613.80 1,306.90
7	1903 10 C0412	761 SF .0000 AC	2	FULLEM, LENA 123 S ADELAIDE AVE APT 4L HIGHLAND PARK, NJ 123 SO. ADELAIDE AVE #4L	08904 / 1901	20,000 17,000 37,000		37,000			1	0.00 3,150.18 1,575.09
8	1903 10 C0413	630 SF .0000 AC	2	BRESLIN, PAUL 123 SO ADELAIDE AVE #4M HIGHLAND PARK, NJ 123 SO. ADELAIDE AVE #4M	08904 / 1901	20,000 10,700 30,700		30,700			1	0.00 2,613.80 1,306.90
9	1903 10 C0414	630 SF .0000 AC	2	BERNHEIM, JANE 123 SO ADELAIDE AVE., 4N HIGHLAND PARK, NJ 123 SO. ADELAIDE AVE #4N	08904 / 1901	20,000 10,700 30,700		30,700			1	0.00 2,613.80 1,306.90
10	1903 10 C0416	952 SF .0000 AC	2	MEEHAN, SEAN J 123 SO. ADELAIDE. #4P HIGHLAND PARK, NJ 123 SO. ADELAIDE AVE #4P	08904 / 1901	20,000 26,100 46,100		46,100			1	0.00 3,924.95 1,962.48
11	1903 10 C0501	1272 SF .0000 AC	2	WALDMAN, ROY D & KARMELA 4775 COLLINS AVE APT 2704 MIAMI, FL 123 SO. ADELAIDE AVE #5A	33140 / 1901	20,000 41,800 61,800		61,800			1	0.00 5,261.65 2,630.83
12	1903 10 C0502	1102 SF .0000 AC	2	CHARLES STREET NB LLC 409 JOYCEKILMER AVE SU215 NEW BRUNSWICK, NJ 123 SO. ADELAIDE AVE #5B	08901 / 1901	20,000 33,400 53,400		53,400			1	0.00 4,546.48 2,273.24
13	1903 10 C0503	955 SF .0000 AC	2	CHARLES STREET NB LLC 409 JOYCEKILMER AVE SU215 NEW BRUNSWICK, NJ 123 SO. ADELAIDE AVE #5C	08901 / 1901	20,000 26,400 46,400		46,400			1	0.00 3,950.50 1,975.25
14	1903 10 C0504	922 SF .0000 AC	2	RODKIN,ROBERT L. 123 SO. ADELAIDE AVE.#5D HIGHLAND PARK, NJ 123 SO. ADELAIDE AVE #5D	08904 / 1901	20,000 24,600 44,600		44,600			1	0.00 3,797.24 1,898.62
Page Totals						280,000 353,700	0	633,700				Block: 1903 Lot: 10

1	2	3		4			5	6	7	8	9	10	11	
Line	Block No Lot No. Qualification Account #	Land Dimensions Building Description Additional Lots Acreage	Prop Class	Owner's Name Address City State Property Location	Billing Code Zip Code Zoning/Tax Map Pg	Value		Exemptions Code Amount	Net Taxable Value	Deductions Code No Owners	Special Tax Codes	Num Units	Deduction Amt	
						Land Improvemnt Total							2021 Tax	2022 1st
1	1903 10 C0505	922 SF .0000 AC	2	BINIASHVILI, LIANA 162 WASHINGTON AVE EDISON, NJ 123 SO. ADELAIDE AVE #5E	08817 / 1901	20,000 24,600 44,600		44,600				1	0.00 3,797.24 1,898.62	
2	1903 10 C0506	955 SF .0000 AC	2	ALLAMAND, CAROLE S 123 SO ADELAIDE AVE #5-F HIGHLAND PARK, NJ 123 SO. ADELAIDE AVE #5F	08904 / 1901	20,000 26,400 46,400		46,400				1	0.00 3,950.50 1,975.25	
3	1903 10 C0507	1102 SF .0000 AC	2	PRINCE, LILY 123 SO. ADELAIDE AVE.#5G HIGHLAND PARK, NJ 123 SO. ADELAIDE AVE #5G	08904 / 1901	20,000 33,400 53,400		53,400				1	0.00 4,546.48 2,273.24	
4	1903 10 C0508	1272 SF .0000 AC	2	MIRONOV, BERNARD 123 SO. ADELAIDE AVE.#5H HIGHLAND PARK, NJ 123 SO. ADELAIDE AVE #5H	08904 / 1901	20,000 41,800 61,800		61,800				1	0.00 5,261.65 2,630.83	
5	1903 10 C0510	952 SF .0000 AC	2	ROBERTS, SARA M 123 S ADELAIDE AVE-#5J HIGHLAND PARK, NJ 123 SO. ADELAIDE AVE #5J	08904 / 1901	20,000 26,100 46,100		46,100				1	0.00 3,924.95 1,962.48	
6	1903 10 C0511	630 SF .0000 AC	2	GINSBURG, AMY 123 SO. ADELAIDE AVE.#5K HIGHLAND PARK, NJ 123 SO. ADELAIDE AVE #5K	08904 / 1901	20,000 10,700 30,700		30,700				1	0.00 2,613.80 1,306.90	
7	1903 10 C0512	630 SF .0000 AC	2	LAURANO, MARC & ELIZABETH 16 S SECOND AVE HIGHLAND PARK, NJ 123 SO. ADELAIDE AVE #5L	08904 / 1901	20,000 10,700 30,700		30,700				1	0.00 2,613.80 1,306.90	
8	1903 10 C0513	630 SF .0000 AC	2	PEREZ, JOSE A 123 SO. ADELAIDE AVE.#5 HIGHLAND PARK, NJ 123 SO. ADELAIDE AVE #5M	08904 / 1901	20,000 10,700 30,700		30,700				1	0.00 2,613.80 1,306.90	
9	1903 10 C0514	630 SF .0000 AC	2	BARON, PAULA 123 S ADELAIDE AVE-#5N HIGHLAND PARK, NJ 123 SO. ADELAIDE AVE #5N	08904 / 1901	20,000 10,700 30,700		30,700				1	0.00 2,613.80 1,306.90	
10	1903 10 C0516	952 SF .0000 AC	2	TABAK, LARA JOY & HAZAN, AMIT 123 SO ADELAIDE #3A HIGHLAND PARK, NJ 123 SO. ADELAIDE AVE #5P	08904 / 1901	20,000 26,100 46,100		46,100				1	0.00 3,924.95 1,962.48	
11	1903 11	50X100 2SFG-4 FAM .1148 AC	2	CHENG, CHI KEUNG 111 INGLESIDE AVE PENNINGTON, NJ 326-328 CEDAR AVE.	08534 / 19	65,100 151,600 216,700		216,700				4	0.00 18,449.84 9,224.92	
12	1903 13	50X145 2SF-COLN .1664 AC	2	CUI, XIN & FAN, YONGJUN 119 SO. ADELAIDE AVE. HIGHLAND PARK, NJ 119 SO. ADELAIDE AVE	08904 / 19	75,500 62,700 138,200		138,200				1	0.00 11,766.35 5,883.18	
13	1903 14	50X145 2S SF .1664 AC	2	FOOTERMAN, J & G 115 SO. ADELAIDE AVE. HIGHLAND PARK, NJ 115 SO. ADELAIDE AVE	08904 / 19	75,500 89,300 164,800		164,800				1	0.00 14,031.07 7,015.54	
14	1903 15	60X145 2SF-COLONIAL .1997 AC	2	MARANCA, SANTA 113 SO. ADELAIDE AVE. HIGHLAND PARK, NJ 113 SO. ADELAIDE AVE	08904 / 19	81,800 58,800 140,600		140,600	S1	1		1	250.00 11,720.68 5,860.34	
Page Totals						S1 250	497,900 583,600	0	1,081,500				Block: 1903 Lot: 15	

1	2	3	4	5	6	7	8	9	10	11		
Line	Block No Lot No. Qualification Account #	Land Dimensions Building Description Additional Lots Acreage	Prop Class	Owner's Name Address City State Property Location	Billing Code Zip Code Zoning/Tax Map Pg	Value	Exemptions Code Amount	Net Taxable Value	Deductions Code No Owners	Special Tax Codes	Num Units	Deduction Amt 2021 Tax 2022 1st
						Land Improvemnt Total						
1	2001 1	89X100 2SBF .2043 AC	2	AARON, JEFFREY & GAIL 240 SO. ADELAIDE AVE. HIGHLAND PARK, NJ 240 SO. ADELAIDE AVE	08904 / 20	88,000 147,500 235,500		235,500			1	0.00 20,050.47 10,025.24
2	2001 2.01	.18 AC .1800 AC	1	AARON, JEFFREY & GAIL 240 ADELAIDE AVE HIGHLAND PARK, NJ 252 SO. ADELAIDE AVE.	08904 / 20	90,000 0 90,000		90,000			1	0.00 7,662.60 3,831.30
3	2001 3.01	.33 AC .3300 AC	2	RENNA, JEREMY & TOBY 254 SO. ADELAIDE AVE. HIGHLAND PARK, NJ 254 SO. ADELAIDE AVE	08904 / 20	99,000 229,700 328,700		328,700			1	0.00 27,985.52 13,992.76
4	2001 4	50X104 2SB-COLONIAL .1194 AC	2	LICHTMAN, JEREMY DAVID & SORYL SIMA 258 SO ADELAIDE AVE HIGHLAND PARK, NJ 258 SO. ADELAIDE AVE	08904 / 20	68,500 90,000 158,500		158,500			1	0.00 13,494.69 6,747.35
5	2001 5	9.812 ACRES 152 APTS 9.8120 AC	4C	CROWELLS HIGHLANDS LLC & DONALDSON 100 CEDAR LN HIGHLAND PARK, NJ CROWELLS RD	08904 / 26	766,600 4,253,200 5,019,800		5,019,800			1	0.00 427,385.77 213,692.89
6	2001 6	24 ACRES GARAGE & LAND 7,9 24.0000 AC	15C	BOROUGH OF HIGHLAND PARK-DPW 446 VALENTINE ST. HIGHLAND PARK, NJ 446 VALENTINE ST.	08904 / 26	6,000,300 801,300 6,801,600		*Exempt*			1	0.00 0.00 0.00
7	2001 8	300X300 1S 1438SF WCTC 2.0661 AC	4A	GREATER MONMOUTH PUBLISHING CORP. 78 VERONICA AVE. SOMERSET, NJ VALENTINE ST.	08873 / 26	35,300 26,800 62,100		62,100			1	0.00 5,287.19 2,643.60
8	2001 10.01	75X100 2SFG-COLONIAL .1722 AC	2	IRVINE, KENNETH & RAUSKOLB, C 400 VALENTINE ST. HIGHLAND PARK, NJ 400 VALENTINE ST	08904 / 26	82,900 129,600 212,500		212,500			1	0.00 18,092.25 9,046.13
9	2001 10.02	85X100 2SFBG-COLN .1951 AC	2	SALIT, STEVEN, ANN & EDYTHE 402 VALENTINE ST. HIGHLAND PARK, NJ 402 VALENTINE ST	08904 A / 26	88,600 117,900 206,500		206,500			1	0.00 17,581.41 8,790.71
10	2001 10.03	50X150 2SFG-CONTEMP. .1722 AC	2	LIPSITZ, CHAIM 2 PARKVIEW TERRACE HIGHLAND PARK, NJ 2 PARK VIEW TERRACE	08904 / 26	80,100 124,900 205,000		205,000			1	0.00 17,453.70 8,726.85
11	2001 10.04	50X133 2SFG-CONTEMP. .1527 AC	2	SWAN, JUDITH & HECHT, MICHAEL 4 PARK VIEW TERRACE HIGHLAND PARK, NJ 4 PARK VIEW TERRACE	08904 / 26	76,700 118,300 195,000		195,000			1	0.00 16,602.30 8,301.15
12	2001 10.05	50X155 2SFG-CONTEMP. .1779 AC	2	HSU, JEN TING 6 PARK VIEW TER HIGHLAND PARK, NJ 6 PARK VIEW TERRACE	08904 / 26	80,800 158,700 239,500		239,500			1	0.00 20,391.03 10,195.52
13	2001 10.06	50X145 2SFG-CONTEMP. .1664 AC	2	ROTHBERG, TERRY CHAZAN 5 PARK VIEW TERR HIGHLAND PARK, NJ 5 PARK VIEW TERRACE	08904 / 26	79,500 113,000 192,500		192,500			1	0.00 16,389.45 8,194.73
14	2001 10.07	50X123 2SFG-CONTEMP .1412 AC	2	EHRlich, JONATHAN & MODIANO, RACHEL 3 PARK VIEW TERRACE HIGHLAND PARK, NJ 3 PARK VIEW TERRACE	08904 / 26	74,000 147,600 221,600		221,600			1	0.00 18,867.02 9,433.51
Page Totals						1,710,000 5,657,200	0	7,367,200				Block: 2001 Lot: 10.07

1	2	3	4	5	6	7	8	9	10	11		
Line	Block No Lot No. Qualification Account #	Land Dimensions Building Description Additional Lots Acreage	Prop Class	Owner's Name Address City State Property Location	Billing Code Zip Code Zoning/Tax Map Pg	Value	Exemptions Code Amount	Net Taxable Value	Deductions Code No Owners	Special Tax Codes	Num Units	Deduction Amt 2021 Tax 2022 1st
						Land Improvemnt Total						
1	2001 10.08	50X140 2SFG-CONTEMP. .1607 AC	2	TRUB, JERROLD & MANES, TERRI H/W 1 PARK VIEW TERRACE HIGHLAND PARK, NJ 1 PARK VIEW TERRACE	08904 / 26	78,800 141,800 220,600		220,600			1	0.00 18,781.88 9,390.94
2	2001 10.09	75X100 2SF-TUDOR .1722 AC	2	ACKERMAN, JEFFREY H & FRANCINE K 408 VALENTINE ST. HIGHLAND PARK, NJ 408 VALENTINE ST	08904 / 26	82,900 139,400 222,300		222,300			1	0.00 18,926.62 9,463.31
3	2001 10.10	75X100 2SG-COLONIAL .1722 AC	2	KHALIL, MUNA 406 VALENTINE ST HIGHLAND PARK, NJ 406 VALENTINE ST	08904 / 26	82,900 134,200 217,100		217,100			1	0.00 18,483.89 9,241.95
4	2001 11	89.5 ACRES DONALDSON PARK 11.01 89.5000 AC	15C	COUNTY OF MIDDLESEX 1 JFK SQUARE NEW BRUNSWICK, NJ SO. 3RD AVE.	08901 / 26	12,061,300 428,500 12,489,800		*Exempt*			1	0.00 0.00 0.00
5	2001 13	90 X 100 2SF-COLONIAL 14 .2066 AC	2	CERASOLI, CARMEN P. & GWEN E. 316 VALENTINE ST. HIGHLAND PARK, NJ 316 VALENTINE ST	08904 / 26	94,800 68,000 162,800		162,800			1	0.00 13,860.79 6,930.40
6	2001 15.02	4.87AC MIDDLESEX CTY 4.8700 AC	1	SOLOP PARTNERSHIP LLC 48 SKYVIEW TER HIGHLAND PARK, NJ CEDAR AVE.	08904 / 20	38,400 0 38,400		38,400			1	0.00 3,269.38 1,634.69
7	2001 15.03	68X189 2SBG-COLONIAL .2950 AC	2	ROSENBERG, MICHAEL & TERRI G. 32 SKYVIEW TERRACE HIGHLAND PARK, NJ 32 SKYVIEW TERRACE	08904 / 20	83,100 211,500 294,600		294,600			1	0.00 25,082.24 12,541.12
8	2001 15.04	65X212 2SBG-COLONIAL .3163 AC	2	EDERY, BARBARA WEISINGER 36 SKYVIEW TERRACE HIGHLAND PARK, NJ 36 SKYVIEW TERRACE	08904 / 20	91,600 203,000 294,600		294,600			1	0.00 25,082.24 12,541.12
9	2001 15.05	65X235 AVG 2SFG-COLONIAL4 .0000 AC	2	STORCH, MARC & STERN, KAREN 40 SKYVIEW TERRACE HIGHLAND PARK, NJ 40 SKYVIEW TERRACE	08904 / 20	91,600 213,300 304,900		304,900			1	0.00 25,959.19 12,979.60
10	2001 15.06	75X260 AVG 2SB-COLN .4477 AC	2	POLOS, H. JAMES & RITA 48 SKYVIEW TERRACE HIGHLAND PARK, NJ 48 SKYVIEW TERRACE	08904 / 20	99,300 223,000 322,300		322,300			1	0.00 27,440.62 13,720.31
11	2001 15.07	100X296 2SFG-COLONIAL .6795 AC	2	VELMAHOS, V.N. & P. 52 SKYVIEW TERRACE HIGHLAND PARK, NJ 52 SKYVIEW TERRACE	08904 / 20	104,500 209,900 314,400		314,400			1	0.00 26,768.02 13,384.01
12	2001 16	125X100 WETLANDS .2870 AC	15C	COUNTY OF MIDDLESEX 75 BAYARD ST NEW BRUNSWICK, NJ RIVER FRONT-BOAT CLUB	08901 / 20	36,100 100 36,200		*Exempt*			1	0.00 0.00 0.00
13	2001 17	2 AC RIVER FRONT 2.0000 AC	15C	COUNTY OF MIDDLESEX 75 BAYARD ST NEW BRUNSWICK, NJ RIVER FRONT	08901 / 20	87,400 5,400 92,800		*Exempt*			1	0.00 0.00 0.00
14	2001 20.01	.56 AC 1SFG-RANCH .5600 AC	2	GONG, QINGZHOU & LU, HAIXIA 8 ELBERT CT HIGHLAND PARK, NJ 8 ELBERT COURT	08904 / 20	126,000 84,900 210,900		210,900			1	0.00 17,956.03 8,978.02
Page Totals						973,900 1,629,000	0	2,602,900				Block: 2001 Lot: 20.01

1	2	3	4	5	6	7	8	9	10	11		
Line	Block No Lot No. Qualification Account #	Land Dimensions Building Description Additional Lots Acreage	Prop Class	Owner's Name Address City State Property Location	Billing Code Zip Code Zoning/Tax Map Pg	Value	Exemptions Code Amount	Net Taxable Value	Deductions Code No Owners	Special Tax Codes	Num Units	Deduction Amt 2021 Tax 2022 1st
						Land Improvemnt Total						
1	2001 22	.37AC REAR LOT 23.01 .3700 AC	1	PESTKA, ROBERT & KAZUMI 2 ELBERT COURT HIGHLAND PARK, NJ ELBERT COURT	08904 / 307	8,000 0 8,000		8,000			1	0.00 681.12 340.56
2	2001 25	150X250-35X160 CONTEMPORY .8609 AC	2	SINGH,GURDEEP & VACCARELLI, BARBARA 603 SO. 3RD. AVE. HIGHLAND PARK, NJ 603 SO. 3RD AVE	08904 / 26	130,000 85,400 215,400		215,400			1	0.00 18,339.16 9,169.58
3	2001 26	58X125-61X125 1SF .1664 AC	2	CROFT, MARK C. 302 VALENTINE ST. HIGHLAND PARK, NJ 302 VALENTINE ST.	08904 / 26	79,100 41,200 120,300		120,300			1	0.00 10,242.34 5,121.17
4	2002 2	79X214AV WETLANDS .0000 AC	15C	COUNTY OF MIDDLESEX 75 BAYARD ST NEW BRUNSWICK, NJ DONALDSON ST.	08901 A / 20	42,700 0 42,700		*Exempt*			1	0.00 0.00 0.00
5	2002 3	204X54 IRG. CONTEMP. .2529 AC	2	PESTKA, ROBERT & KAZUMI 2 ELBERT COURT HIGHLAND PARK, NJ 2 ELBERT COURT	08904 A / 20	72,400 240,300 312,700		312,700			1	0.00 26,623.28 13,311.64
6	2003 1	53X110 2SB-COLONIAL .1338 AC	2	TRIPODI, ROSE V & DELORENZO, MARK 440 CEDAR AVE. HIGHLAND PARK, NJ 440 CEDAR AVE.	38904 / 20	71,000 64,300 135,300		135,300			1	0.00 11,519.44 5,759.72
7	2003 4	145X78 AVG 2SFG-COLONIAL .2596 AC	2	MATHEW,JOHAN & STEPHENS,JULIA ANNE 452 CEDAR AVE HIGHLAND PARK, NJ 452 CEDAR AVE	08904 / 20	104,100 70,900 175,000		175,000			1	0.00 14,899.50 7,449.75
8	2003 5	66X100 33X100 1SF:BILEVEL .1136 AC	2	SOFAIR-FISCH, ARI & TERI 261 S ADELAIDE AVE HIGHLAND PARK, NJ 261 SO. ADELAIDE AVE	08904 / 20	82,900 91,100 174,000		174,000			1	0.00 14,814.36 7,407.18
9	2003 6	50X108 2SFG-SPLIT .1240 AC	2	MINDEN, AUDREY 257 S ADELAIDE AVE HIGHLAND PARK, NJ 257 SO. ADELAIDE AVE	08904 / 20	72,600 70,000 142,600		142,600			1	0.00 12,140.96 6,070.48
10	2003 7	108X133 1SF:RANCH .3298 AC	2	PARKER, ANITA 245 SO. ADELAIDE AVE HIGHLAND PARK, NJ 245 SO. ADELAIDE AVE	08904 / 20	108,900 83,000 191,900		191,900			1	0.00 14,618.54 7,309.27
11	2003 9	55X100 2SF:COLONIAL 8 .1263 AC	2	THEIVAKUMARAN, ARUNTHATHI 442 CEDAR AVE. HIGHLAND PARK, NJ 442 CEDAR AVE.	08904 / 20	67,800 59,400 127,200		127,200			1	0.00 10,829.81 5,414.91
12	2003 10	50X100 2SF .1148 AC	2	BENDER, BARBARA E. 444 CEDAR AVE. HIGHLAND PARK, NJ 444 CEDAR AVE.	08904 / 20	68,500 64,500 133,000		133,000			1	0.00 11,323.62 5,661.81
13	2003 11	66X100 1SBG-RANCH .1515 AC	2	MANDELBAUM, IRVING J. & JENNIFER S. 446 CEDAR AVE. HIGHLAND PARK, NJ 446 CEDAR AVE.	08904 / 20	76,100 84,900 161,000		161,000			1	0.00 13,707.54 6,853.77
14	2003 12	100X115 2SB .2640 AC	2	GREGOR, VALENTINA, ESTATE OF 251 SO. ADELAIDE AVE. HIGHLAND PARK, NJ 251 SO. ADELAIDE AVE	08904 / 20	103,100 140,100 243,200		243,200			1	0.00 20,706.05 10,353.03
Page Totals						1,044,500 1,095,100	0	2,139,600				Block: 2003 Lot: 12

1	2	3	4	5	6	7	8	9	10	11		
Line	Block No Lot No. Qualification Account #	Land Dimensions Building Description Additional Lots Acreage	Prop Class	Owner's Name Address City State Property Location	Billing Code Zip Code Zoning/Tax Map Pg	Value Land Improvemnt Total	Exemptions Code Amount	Net Taxable Value	Deductions Code No Owners	Special Tax Codes	Num Units	Deduction Amt 2021 Tax 2022 1st
1	2101 1	70X146 IRR 1SF 3606SF 9 .0000 AC	4A	PARK PLAZA REALTY LLC 1965 8TH STREET NEW BRUNSWICK, NJ 78-80 RARITAN AVE	08902 POD / 21	157,500 67,500 225,000		225,000	S01	1	0.00 20,124.00 10,062.00	
2	2101 2	30X100 2SF:1646SF 3APT .0689 AC	4A	NIGRO, CYNTHIA & FITZMAURICE, DONNA 26 MULBERRY DR HUNTINGTON, NY 74 RARITAN AVE.	11743 POD / 21	63,500 101,000 164,500		164,500	S01	3	0.00 14,712.88 7,356.44	
3	2101 3	40X107 2SB:3 APTS. 8 .0983 AC	4A	WANG, JOAN 164 CLEVELAND LN PRINCETON, NJ 72 RARITAN AVE.	08540 POD / 21	91,800 99,200 191,000		191,000	S01	3	0.00 17,083.04 8,541.52	
4	2101 4	30X100 1SB 1390SF .0689 AC	4A	LAURANO, MARC W & ELIZABETH 16 SO. 2ND AVE HIGHLAND PARK, NJ 68-70 RARITAN AVE.	08904 POD / 21	67,500 65,000 132,500		132,500	S01	1	0.00 11,850.80 5,925.40	
5	2101 5	31X108 2SBF 3APTS .0769 AC	4A	KAMBITISIS, KORNELIA 33 MARSHALL DR. EDISON, NJ 3-5 CEDAR AVE.	08817 POD / 21	41,300 122,300 163,600		163,600	S01	4	0.00 14,632.38 7,316.19	
6	2101 6	38X60 2S F .0523 AC	2	SALIME, ZAKIA 11 CEDAR AVE HIGHLAND PARK, NJ 11 CEDAR AVE.	08904 POD / 21	40,500 54,700 95,200		95,200		1	0.00 8,105.33 4,052.67	
7	2101 7	10X14 LAND LOCKED .0032 AC	15C	BOROUGH OF HIGHLAND PARK 221 SO. 5TH. AVE. HIGHLAND PARK, NJ CEDAR AVE.	08904 POD / 21	1,800 0 1,800		*Exempt*		1	0.00 0.00 0.00	
8	2101 10	71X105-9X105 2SF-2FAM .1711 AC	2	LORENZO, BENJAMIN & MARGARITA 8 SNOWDEN RD EAST BRUNSWICK, NJ 16 SO. 1ST AVE	08816 POD / 21	99,700 77,000 176,700		176,700		2	0.00 15,044.24 7,522.12	
9	2101 11	35X110 2S F .0884 AC	2	MILLER, ROBERT B & WHITT, ELLEN M 20 SOUTH FIRST AVE HIGHLAND PARK, NJ 20 SO. 1ST AVE	08904 POD / 21	49,100 81,600 130,700		130,700		1	0.00 11,127.80 5,563.90	
10	2101 12	75X100 3SF 4FAM .1722 AC	2	GRUMET, MARTIN 26 SO. 1ST. AVE. HIGHLAND PARK, NJ 26 SO. 1ST AVE	08904 POD / 21	101,300 110,000 211,300		211,300		2	0.00 17,990.08 8,995.04	
11	2101 13	37X110 2S F .0934 AC	2	DOBIN, ASHER & SEEMA 28 SO. 1ST AVE HIGHLAND PARK, NJ 28 SO. 1ST AVE	08904 A / 21	64,100 70,100 134,200		134,200		1	0.00 11,425.79 5,712.90	
12	2101 14	37X110 2SF-2FAM .0934 AC	2	AMANN, WILLIAM & MARIA 30 SO. 1ST. AVE. HIGHLAND PARK, NJ 30 SO. 1ST AVE	08904 / 21	64,100 60,500 124,600		124,600		2	0.00 10,608.44 5,304.22	
13	2101 15	50X110 2SF-2FAM .1263 AC	2	MAHARAJ, SEUKARAN & MALT 34 SO. 1ST. AVE. HIGHLAND PARK, NJ 34 SO. 1ST AVE	08904 / 21	71,200 78,400 149,600		149,600		2	0.00 12,736.94 6,368.47	
14	2101 16	50X110 2SF-COLONIAL .1263 AC	2	BRUSTEIN, SCOTT & NEIGEBORN, LENORE 38 SO. 1ST. AVE. HIGHLAND PARK, NJ 38 SO. 1ST AVE	08904 / 21	71,200 66,900 138,100		138,100		1	0.00 11,757.83 5,878.92	
Page Totals						982,800 1,054,200	0	2,037,000			Block: 2101 Lot: 16	

1	2	3		4		5	6	7	8	9	10	11
Line	Block No Lot No. Qualification Account #	Land Dimensions Building Description Additional Lots Acreage	Prop Class	Owner's Name Address City State Property Location	Billing Code Zip Code Zoning/Tax Map Pg	Value	Exemptions Code Amount	Net Taxable Value	Deductions Code No Owners	Special Tax Codes	Num Units	Deduction Amt 2021 Tax 2022 1st
						Land Improvemnt Total						
1	2101 17	50X110 2SF-2FAM .1263 AC	2	DARDIR, KHOLUD H & COAKLEY, SEAN T 44 SO 1ST AVE HIGHLAND PARK, NJ 44 SO. 1ST AVE	08904 / 21	71,200 68,700 139,900		139,900			2	0.00 11,911.09 5,955.55
2	2101 18	56X200 2S F .2571 AC	2	PITCHER, GEORGE R. & LYNNE H. 100 SO. 1ST. AVE. HIGHLAND PARK, NJ 100 SO. 1ST AVE	08904 / 21	92,100 53,200 145,300		145,300			1	0.00 12,370.84 6,185.42
3	2101 19	56X100 2SF-2FAM .1286 AC	2	VAN ECKERT-CROWLEY, HELGA 4 CHICKSAW COURT PALM COAST, FL 104 SO. 1ST AVE	32137 / 21	72,000 77,500 149,500		149,500			2	0.00 12,728.43 6,364.22
4	2101 20	33X100 2SF-2 FAM .0758 AC	2	H.M.H. PARTNERSHIP P O BOX 4347 HIGHLAND PARK, NJ 108 SO. 1ST AVE.	08904 / 21	59,300 45,000 104,300		104,300			2	0.00 8,880.10 4,440.05
5	2101 21	33X100 2SF-2FAM .0758 AC	15D	PARK MIKVAH INC 112 SO. 1ST AVE. HIGHLAND PARK, NJ 112 SO. 1ST AVE.	08904 / 21	75,300 61,000 136,300		*Exempt*			3	0.00 0.00 0.00
6	2101 22	45X150 2SF-2FAM .1550 AC	2	CROFT, ROXANNE G.F. 114 SO. 1ST. AVE. HIGHLAND PARK, NJ 114 SO. 1ST AVE.	08904 / 21	76,800 92,200 169,000		169,000			2	0.00 14,388.66 7,194.33
7	2101 23	35X150 2S F .1205 AC	2	SEHGAL, RADHIKA 118 SO. 1ST AVE. HIGHLAND PARK, NJ 118 SO. 1ST AVE.	08904 / 21	70,100 59,900 130,000		130,000			1	0.00 11,068.20 5,534.10
8	2101 24	35X150 2SF:OLD STYLE .1205 AC	2	RESESKA, PETER & THERESE 120 SO. 1ST AVE. HIGHLAND PARK, NJ 120 SO. 1ST AVE	08904 / 21	70,100 84,500 154,600		154,600			1	0.00 13,162.64 6,581.32
9	2101 25	50X115 2SF 4FAM .1320 AC	2	RUSS, OLIVER & BEVERLY 418 SALVIA COURT BELL AIR, MD 67-69 BENNER ST.	21015 / 21	72,600 112,200 184,800		184,800			4	0.00 15,733.87 7,866.94
10	2101 26	33X100 GARAGE .0758 AC	2	H.M.H. INVESTMENTS P O BOX 4347 HIGHLAND PARK, NJ CEDAR AVE.	08904 / 21	17,800 1,600 19,400		19,400			1	0.00 1,651.72 825.86
11	2101 27	56X100 2SF-2FAM .1286 AC	2	DOMANOW, CHRISTINA MARIE 55 CEDAR AVE HIGHLAND PARK, NJ 55 CEDAR AVE.	08904 / 21	72,000 82,700 154,700		154,700			2	0.00 13,171.16 6,585.58
12	2101 28	50X90 2SF-4 FAM .1033 AC	2	ALI APARTMENTS LLC 66 WOODLAKE DR PISCATAWAY, NJ 43-45 CEDAR AVE.	08854 / 21	65,800 128,500 194,300		194,300			4	0.00 16,542.70 8,271.35
13	2101 29	50X90 GARAGE .1033 AC	2	FOX & FOXX DEVELOPMENT LLC 940 AMBOY AVE STE 101 EDISON, NJ 37 CEDAR AVE	08837 / 21	32,900 9,000 41,900		41,900			1	0.00 3,567.37 1,783.69
14	2101 30	50X90 2SFG-2FAM .1033 AC	2	KUHN, THOMAS B. 35 CEDAR AVE HIGHLAND PARK, NJ 35 CEDAR AVE	08904 / 21	65,800 72,700 138,500		138,500			2	0.00 11,791.89 5,895.95
Page Totals						838,500 887,700	0	1,726,200				Block: 2101 Lot: 30

1	2	3	4	5	6	7	8	9	10	11		
Line	Block No Lot No. Qualification Account #	Land Dimensions Building Description Additional Lots Acreage	Prop Class	Owner's Name Address City State Property Location	Billing Code Zip Code Zoning/Tax Map Pg	Value	Exemptions Code Amount	Net Taxable Value	Deductions Code No Owners	Special Tax Codes	Num Units	Deduction Amt 2021 Tax 2022 1st
						Land Improvemnt Total						
1	2101 31	37X90 2SFG-COLN .0764 AC	2	BORRMANN, JOHN D & BEGG, CAROL M 33 CEDAR AVE HIGHLAND PARK, NJ 33 CEDAR AVE.	08904 / 21	48,200 55,800 104,000		104,000			1	0.00 8,854.56 4,427.28
2	2101 32	37X90 2SFG-COLN .0764 AC	2	SWENBERG,J&CAVANAUGH,J&SWENBERG,J A 31 CEDAR AVE HIGHLAND PARK, NJ 31 CEDAR AVE.	08904 / 21	59,100 57,400 116,500		116,500			1	0.00 9,918.81 4,959.41
3	2101 33	75X100 1.5SFG-2 FAM .1722 AC	2	RANKIN, SHERI J-TRUSTEE 4400 HORNER ST UNION CITY, CA 25 CEDAR AVE	94587 / 21	83,000 59,500 142,500		142,500			2	0.00 12,132.45 6,066.23
4	2101 34	33X90 2S F .0682 AC	2	KISER, ROSEMARIE C 21 CEDAR AVE. HIGHLAND PARK, NJ 21 CEDAR AVE.	08904 / 21	42,800 49,200 92,000		92,000			1	0.00 7,832.88 3,916.44
5	2101 35	57X95 2SB-2FAM .1243 AC	2	LOVE, GEOFFREY & EVA 19 CEDAR AVE. HIGHLAND PARK, NJ 19 CEDAR AVE.	08904 / 21	75,400 98,200 173,600		173,600			2	0.00 14,780.30 7,390.15
6	2101 36	44X73 AVG 2SF-COLN .0737 AC	2	FURYE, KEITH E & ISABEL H 13 CEDAR AVE HIGHLAND PARK, NJ 13 CEDAR AVE.	08904 / 21	51,700 69,300 121,000		121,000			1	0.00 10,301.94 5,150.97
7	2102 1	70X120 2S SF .1928 AC	2	REBARBER, ELLEN ONE SPRING ST UNIT 2001 NEW BRUNSWICK, NJ 202 SO. 1ST AVE.	08901 / 21	81,900 87,400 169,300		169,300	W1 1		1	250.00 14,164.20 7,082.10
8	2102 2	70X80 2SF- 4 FAM .1286 AC	2	COSTA, MARY ANN 205 CEDAR AVE B HIGHLAND PARK, NJ 203 CEDAR AVE.	08904 / 21	73,600 149,200 222,800		222,800			4	0.00 18,969.19 9,484.60
9	2102 3.01	50 X 100 2SF-COLN .1148 AC	2	TORNABENE,MICHAEL J & RICO,MARIA T 208 SOUTH 1ST AVE HIGHLAND PARK, NJ 208 SO. 1ST AVE.	08904 / 21	67,100 53,500 120,600		120,600			1	0.00 10,267.88 5,133.94
10	2102 3.02	50 X 100 2SF-R. RANCH .1148 AC	2	ERDFARB, MILTON P & DEBORAH 207 CEDAR AVE. HIGHLAND PARK, NJ 207 CEDAR AVE.	08904 / 21	68,500 81,800 150,300		150,300			1	0.00 12,796.54 6,398.27
11	2102 4	200X180 IRR SYNOGOGUE 5,6 .0000 AC	15D	CONGREGATION AHAVAS ACHIM 216 SO. 1ST. AVE. HIGHLAND PARK, NJ 216 SO. 1ST AVE	08904 / 21	260,500 666,000 926,500		*Exempt*			1	0.00 0.00 0.00
12	2103 1	75X100 1S BF-RANCH .1722 AC	2	LINEEN,PETER E & MARRERO-LAPIDUS,A 300 SO FIRST AVE HIGHLAND PARK, NJ 300 SO. 1ST AVE	08904 / 21	82,900 86,800 169,700		169,700			1	0.00 14,448.26 7,224.13
13	2103 2	65X100 1SF-CAPE .1492 AC	2	TRAUTMAN, MARK & SIFUENTES, BENIGNO 304 SO 1ST AVE HIGHLAND PARK, NJ 304 SO. 1ST AVE.	08904 / 21	77,100 63,100 140,200		140,200			1	0.00 11,936.63 5,968.32
14	2103 3	60X100 2SB-2FAM .1377 AC	2	MALEKI, MAJID & SABA, MANIJEH 146 EMERSON ST. SOMERSET, NJ 308 SO. 1ST AVE	08873 / 21	74,300 120,200 194,500		194,500			2	0.00 16,559.73 8,279.87
Page Totals				W1 250		885,600 1,031,400	0	1,917,000				Block: 2103 Lot: 3

1	2	3	4	5	6	7	8	9	10	11		
Line	Block No Lot No. Qualification Account #	Land Dimensions Building Description Additional Lots Acreage	Prop Class	Owner's Name Address City State Property Location	Billing Code Zip Code Zoning/Tax Map Pg	Value	Exemptions Code Amount	Net Taxable Value	Deductions Code No Owners	Special Tax Codes	Num Units	Deduction Amt 2021 Tax 2022 1st
						Land Improvemnt Total						
1	2103 4	40X100 2S F .0918 AC	2	LESNEWICH, JOHN & BANU, LAURA 316 SO. 1ST AVE HIGHLAND PARK, NJ 316 SO. 1ST AVE	08904 / 21	62,800 62,600 125,400		125,400			1	0.00 10,676.56 5,338.28
2	2103 5	40X100 2SFG-COLONIAL .0918 AC	2	WISE, MARK & GARD, MEREDITH 400 SO. 1ST. AVE. HIGHLAND PARK, NJ 400 SO. 1ST AVE	08904 / 21	62,800 62,400 125,200		125,200			1	0.00 10,659.53 5,329.77
3	2103 6	63X100 2S F .1446 AC	2	GROSS, SETH S & ZIMMERMAN, LISA 402 SO. 1ST. AVE. HIGHLAND PARK, NJ 402 SO. 1ST AVE	08904 / 21	76,000 111,000 187,000		187,000			1	0.00 15,921.18 7,960.59
4	2103 7	40X100 2SF:OLD STYLE .0918 AC	2	SALTER, BRANDEN & ROIG, IVANA 404 SO 1ST AVE HIGHLAND PARK NJ 404 SO. 1ST AVE	08904 / 21	62,800 79,200 142,000		142,000			1	0.00 12,089.88 6,044.94
5	2103 8	35X100 2SF-COLN .0803 AC	2	URBACH, LINDA R 406 SO. 1ST. AVE. HIGHLAND PARK, NJ 406 SO. 1ST AVE	08904 / 21	59,900 64,000 123,900		123,900			1	0.00 10,548.85 5,274.43
6	2103 9	35X100 2SF-COLONIAL .0803 AC	2	ARENGER, ERIKA 410 SO. 1ST AVE HIGHLAND PARK, NJ 410 SO. 1ST AVE	08904 / 21	59,900 69,000 128,900		128,900			1	0.00 10,974.55 5,487.28
7	2103 10	75X100 2SF-COLN 11 .1722 AC	2	VAN HORN, CARL & CHRISTINE A 414 SO. 1ST. AVE. HIGHLAND PARK, NJ 414 SO. 1ST AVE	08904 / 21	82,900 83,100 166,000		166,000			1	0.00 14,133.24 7,066.62
8	2103 12	60 X 122 1SFB-RANCH 13 .1680 AC	2	WEISBERGER, HERMAN & ETHEL PO BOX 4347 HIGHLAND PARK, NJ 414 1/2 SO. 1ST AVE	08904 / 21	72,200 88,700 160,900		160,900			1	0.00 13,699.03 6,849.52
9	2103 14	58X122.5 2S F .1631 AC	2	CRISS, HARRIET L 416 SO. 1ST AVE HIGHLAND PARK, NJ 416 SO. 1ST AVE	08904 / 21	78,900 68,200 147,100		147,100			1	0.00 12,524.09 6,262.05
10	2103 15.01	141X100 1S BF-RANCH .3237 AC	2	JUNG, WOJIN 504 SO 1ST AVE HIGHLAND PARK, NJ 504 SO. 1ST AVE	08904 / 21	86,400 177,300 263,700		263,700			1	0.00 22,451.42 11,225.71
11	2103 17	98X100 1SF:RANCH .2250 AC	2	STEINHART, STEVEN & BONNIE 510 SO. 1ST. AVE. HIGHLAND PARK, NJ 510 SO. 1ST AVE	08904 / 21	96,100 82,500 178,600		178,600			1	0.00 15,206.00 7,603.00
12	2103 18	50X100 2SFG-RANCH .1148 AC	2	RESNICK, MASON & LORI-TRUSTEES 518 SO. 1ST AVE HIGHLAND PARK, NJ 518 SO. 1ST AVE	08904 / 21	68,500 78,100 146,600		146,600			1	0.00 12,481.52 6,240.76
13	2103 19	49X100 2S F .1125 AC	2	ROGERS, MICHAEL & GRAGEN, MARY ELLEN 604 SO FIRST AVE HIGHLAND PARK, NJ 604 SO. 1ST AVE	08904 / 21	67,900 74,500 142,400		142,400			1	0.00 12,123.94 6,061.97
14	2103 20	39X100 2SF-COLONIAL .0895 AC	2	MARSHALL, DIANE G. 606 SO. 1ST. AVE. HIGHLAND PARK, NJ 606 SO. 1ST AVE	08904 / 21	62,200 61,800 124,000		124,000			1	0.00 10,557.36 5,278.68
Page Totals						999,300 1,162,400	0	2,161,700				Block: 2103 Lot: 20

1	2	3	4	5	6	7	8	9	10	11		
Line	Block No Lot No. Qualification Account #	Land Dimensions Building Description Additional Lots Acreage	Prop Class	Owner's Name Address City State Property Location	Billing Code Zip Code Zoning/Tax Map Pg	Value	Exemptions Code Amount	Net Taxable Value	Deductions Code No Owners	Special Tax Codes	Num Units	Deduction Amt 2021 Tax 2022 1st
						Land Improvemnt Total						
1	2103 21	50X100 2SF:COLN .1148 AC	2	CUNNINGHAM, ANDREW J 610 SO 1ST AVE HIGHLAND PARK, NJ 610 SO. 1ST AVE	08904 / 21	68,500 54,900 123,400		123,400			1	0.00 10,506.28 5,253.14
2	2103 22	50X100 2SF .1148 AC	2	VARLEJS, JANA 612 SO. 1ST. AVE. HIGHLAND PARK, NJ 612 SO. 1ST AVE	08904 / 21	68,500 103,800 172,300		172,300			1	0.00 14,669.62 7,334.81
3	2103 23	50X100 2SFG-COLN .1148 AC	2	BARUH, HAIM & ROSANNE 616 SO. 1ST. AVE. HIGHLAND PARK, NJ 616 SO. 1ST AVE	08904 / 21	68,500 102,200 170,700		170,700			1	0.00 14,533.40 7,266.70
4	2103 24	50X100 2SFG-COLONIAL .1148 AC	2	COHEN, BRADLEY & RACHEL 67 DONALDSON ST HIGHLAND PARK, NJ 67 DONALDSON ST.	08904 / 21	68,500 70,600 139,100		139,100			1	0.00 11,842.97 5,921.49
5	2103 25	50X100 2S F .1148 AC	2	RITZER, MICHAEL & FLOREEN 6465 POND APPLE RD BOCA RATON, FL 65 DONALDSON ST.	33433 / 21	68,500 64,000 132,500		132,500			1	0.00 11,281.05 5,640.53
6	2103 26	38X100 2SFF:COLONIAL .0872 AC	2	LEBOVITS, ABRAHAM & RACHEL 439 CEDAR AVE HIGHLAND PARK, NJ 439 CEDAR AVE.	08904 / 21	61,600 68,300 129,900		129,900			1	0.00 11,059.69 5,529.85
7	2103 27	50X100 1S SB .1148 AC	2	WELKOVITS, SUSAN 433 CEDAR AVENUE HIGHLAND PARK, NJ 433 CEDAR AVE.	08904 / 21	68,500 47,800 116,300		116,300			1	0.00 9,901.78 4,950.89
8	2103 28	33X100 2SS-2FAM .0758 AC	2	HANTSOULIS K. & P. 431 CEDAR AVE. HIGHLAND PARK, NJ 431 CEDAR AVE	08904 / 21	59,300 60,200 119,500		119,500			2	0.00 10,174.23 5,087.12
9	2103 29	33X100 2S S .0758 AC	2	CAMPBELL, JOSEPH & RACHEL 429 CEDAR AVE HIGHLAND PARK, NJ 429 CEDAR AVE.	08904 / 21	59,300 58,300 117,600		117,600			1	0.00 10,012.46 5,006.23
10	2103 30	33X100 2SF-2FAM .0758 AC	2	DAY, DAVID & MONICA 427 CEDAR AVE. HIGHLAND PARK, NJ 427 CEDAR AVE.	08904 / 21	58,700 70,400 129,100		129,100			2	0.00 10,991.57 5,495.79
11	2103 31	33X100 2SF-2FAM .0758 AC	2	GARZON, ZORAIDA 97 RIEDER RD SPOTSWOOD, NJ 425 CEDAR AVE.	08884 / 21	58,700 75,200 133,900		133,900			2	0.00 11,400.25 5,700.13
12	2103 32	66X100 2SF:3 FAM 33 .1515 AC	2	HEARDY LLC C/O ARIELA GRAYMAN 15 BROOKSIDE CT EAST BRUNSWICK, NJ 423 CEDAR AVE.	08816 / 21	77,700 88,300 166,000		166,000			3	0.00 14,133.24 7,066.62
13	2103 34.02	69X100 COLONIAL .1584 AC	2	SIMANTOV, GIYORA & SHERRY 417 CEDAR AVE. HIGHLAND PARK, NJ 417 CEDAR AVE	08904 / 21	77,200 116,500 193,700		193,700			1	0.00 16,491.62 8,245.81
14	2103 34.03	69X100 2SF-COLN .1584 AC	2	CHEN, WEIMIN & LU, XUEMEI 419 CEDAR AVE HIGHLAND PARK, NJ 419 CEDAR AVE	08904 / 21	77,200 123,200 200,400		200,400			1	0.00 17,062.06 8,531.03
Page Totals						940,700 1,103,700	0	2,044,400				Block: 2103 Lot: 34.03

1	2	3	4	5	6	7	8	9	10	11		
Line	Block No Lot No. Qualification Account #	Land Dimensions Building Description Additional Lots Acreage	Prop Class	Owner's Name Address City State Property Location	Billing Code Zip Code Zoning/Tax Map Pg	Value	Exemptions Code Amount	Net Taxable Value	Deductions Code No Owners	Special Tax Codes	Num Units	Deduction Amt 2021 Tax 2022 1st
						Land Improvemnt Total						
1	2103 35	118X77.5 2SFG SPLIT 36 .2099 AC	2	CHIZHIK,DIMITRI & ZISMANOVA,ELINA 421 CEDAR AVE. HIGHLAND PARK, NJ 421 CEDAR AVE.	08904 / 21	86,700 64,900 151,600		151,600			1	0.00 12,907.22 6,453.61
2	2103 37	55X100 1SF:BILEVEL 38 .1263 AC	2	OHARA, THOMAS & CHEN, CHING YU 333 CEDAR AVE HIGHLAND PARK, NJ 333 CEDAR AVE.	08904 / 21	71,400 105,700 177,100		177,100			1	0.00 13,741.60 6,870.80
3	2103 39	35X100 2SF:OLD STYLE .0803 AC	2	TIMKO-PARKER, PATRICIA 331 CEDAR AVE HIGHLAND PARK, NJ 331 CEDAR AVE	08904 / 21	59,900 62,800 122,700		122,700			1	0.00 10,446.68 5,223.34
4	2103 40	35X100 2S F .0803 AC	2	COREY, PORTER & MICHAEL 329 CEDAR AVE HIGHLAND PARK, NJ 329 CEDAR AVE.	08904 / 21	59,900 72,500 132,400		132,400			1	0.00 11,272.54 5,636.27
5	2103 41	35X100 2S F .0803 AC	2	KIRKIS, J C & M C 327 CEDAR AVE. HIGHLAND PARK, NJ 327 CEDAR AVE.	08904 / 21	59,900 57,800 117,700		117,700			1	0.00 10,020.98 5,010.49
6	2103 42	35X100 2SF:OLD STYLE .0803 AC	2	MENASHA, BENJAMIN & EMILY 325 CEDAR AVE HIGHLAND PARK, NJ 325 CEDAR AVE.	08904 / 21	59,900 64,600 124,500		124,500			1	0.00 10,599.93 5,299.97
7	2103 43	35X100 2SFG-COLN .0803 AC	2	DAVIS, ALAN & HELENE 323 CEDAR AVE HIGHLAND PARK, NJ 323 CEDAR AVE.	08904 / 21	59,900 93,400 153,300		153,300			1	0.00 13,051.96 6,525.98
8	2103 44	50X100 1SF-RANCH .1148 AC	2	SCHMIDLING,MICHAEL &PAPADAKIS,KELLY 321 CEDAR AVE HIGHLAND PARK, NJ 321 CEDAR AVE.	08904 / 21	68,500 46,900 115,400		115,400			1	0.00 9,825.16 4,912.58
9	2103 45	48X100 1.5SF-CAPE .1102 AC	2	ZHANG, LIN & JIANG, LINXI 319 CEDAR AVE HIGHLAND PARK, NJ 319 CEDAR AVE.	08904 / 21	67,400 99,200 166,600		166,600			1	0.00 11,493.90 5,746.95
10	2103 46	65X100 2SF-CONTEMP. .1492 AC	2	FRIEDMAN, DAVID & JAMIE 317 CEDAR AVE HIGHLAND PARK, NJ 317 CEDAR AVE	08904 / 21	77,100 122,900 200,000		200,000			1	0.00 17,028.00 8,514.00
11	2103 47	135X100 2SF-COLN .3099 AC	2	CHANT, ROBERT J & WALWORTH, NANCY 64 JOHNSON ST HIGHLAND PARK NJ 64 JOHNSON ST.	08904 / 21	117,400 91,000 208,400		208,400			1	0.00 17,743.18 8,871.59
12	2104 1	50X100 1.SF-SPLIT .1148 AC	2	YADIN-ISRAEL,A & SUROWITZ-ISRAEL,H 700 SO 1ST AVE. HIGHLAND PARK, NJ 700 SO. 1ST AVE	08904 / 21	68,500 75,500 144,000		144,000			1	0.00 12,260.16 6,130.08
13	2104 2	50X100 1SF-RANCH .1148 AC	2	SOLOMON, RUTH S 704 SO 1ST AVE HIGHLAND PARK, NJ 704 SO. 1ST AVE	08904 / 21	68,500 117,100 185,600		185,600			1	0.00 15,801.98 7,900.99
14	2104 3	100X100 1SF-RANCH 4 .2296 AC	2	MELNICK,TODD G & BERNARD,BARBARA M 710 SO 1ST AVE HIGHLAND PARK, NJ 710 SO. 1ST AVE.	08904 / 21	68,500 113,500 182,000		182,000			1	0.00 15,495.48 7,747.74
Page Totals						993,500 1,187,800	0	2,181,300				Block: 2104 Lot: 3

1	2	3	4	5	6	7	8	9	10	11		
Line	Block No Lot No. Qualification Account #	Land Dimensions Building Description Additional Lots Acreage	Prop Class	Owner's Name Address City State Property Location	Billing Code Zip Code Zoning/Tax Map Pg	Value	Exemptions Code Amount	Net Taxable Value	Deductions Code No Owners	Special Tax Codes	Num Units	Deduction Amt 2021 Tax 2022 1st
						Land Improvemnt Total						
1	2104 5	50X100 1.5SBG-CAPE .1148 AC	2	HEINSDORF, STEPHEN & DIANE REH 68 DONALDSON ST. HIGHLAND PARK, NJ 68 DONALDSON ST.	08904 / 21	68,500 78,400 146,900		146,900			1	0.00 12,507.07 6,253.54
2	2104 6	100X100 2SF 8 .2296 AC	2	CITTONI, SIMON & SUSAN 71 VALENTINE ST. HIGHLAND PARK, NJ 71 VALENTINE ST.	08904 / 21	68,500 133,100 201,600		201,600			1	0.00 17,164.22 8,582.11
3	2104 7	50X100 2SBG-COLONIAL .1148 AC	2	HOWARD, SARA A 64 DONALDSON ST HIGHLAND PARK, NJ 64 DONALDSON ST.	08904 / 21	68,500 77,800 146,300		146,300			1	0.00 12,455.98 6,227.99
4	2105 1	75X125 2SFG-COLONIAL .2152 AC	2	ROSS, DANIEL J & DANIELLA R 802 SO. 1ST AVE. HIGHLAND PARK, NJ 802 SO. 1ST AVE.	08904 / 21	91,200 111,500 202,700		202,700			1	0.00 17,257.88 8,628.94
5	2105 2	128X125 AV. 2SF COLN 2.01 .3673 AC	2	SMITH, MADELYN R. 808 SO. 1ST. AVE. HIGHLAND PARK, NJ 808 SO. 1ST AVE.	08904 / 21	102,200 84,000 186,200		186,200			1	0.00 15,853.07 7,926.54
6	2105 3	75X181 IRR 2SFZ:COLN 3.01 .0000 AC	2	70 VALENTINE LLC 70 VALENTINE ST HIGHLAND PARK, NJ 70 VALENTINE ST.	08904 / 21	81,200 85,100 166,300		166,300			1	0.00 14,158.78 7,079.39
7	2201 1	87X124 1SF-1620SF BANK .2477 AC	4A	UNITY BANK 64 OLD HWY 22 CLINTON, NJ 100 RARITAN AVE	08809 / 22	211,400 153,600 365,000		365,000		S01	1	0.00 32,645.60 16,322.80
8	2201 2	50X158 2SF COLN .1814 AC	2	CIPOT,FRANK H & CERMINARO,DOMINIC J 422 BENNER ST HIGHLAND PARK, NJ 118 RARITAN AVE	08904 / 22	125,900 28,900 154,800		154,800			1	0.00 13,179.67 6,589.84
9	2201 3	57X154 2S 2292SF 4-APT .2015 AC	4A	HIGHLAND RARITAN LLC 38-50 BELL BLVD BAYSIDE, NY 120-124 RARITAN AVE	11361 / 22	150,100 129,900 280,000		280,000		S01	1	0.00 25,043.20 12,521.60
10	2201 4	53X185 2S 2FAM/AUTO CR .2251 AC	4A	PGR REALTY LLC 126 RARITAN AVE HIGHLAND PARK, NJ 126 RARITAN AVE	08904 / 22	152,300 82,500 234,800		234,800		S01	4	0.00 21,000.51 10,500.26
11	2201 6	50X171 2SF-4 OFFICES .1963 AC	4A	LIONS GATE HOMES LLC C/O M LOMBARDI 1862 OAK TREE ROAD EDISON, NJ 134 RARITAN AVE	08820 / 22	112,000 50,500 162,500		162,500		S01	1	0.00 14,534.00 7,267.00
12	2201 7	.40 AC 1S-CB-A 46 .4000 AC	4A	M&M REALTY PARTNERS AT HIGHLAND PAR 1260 STELTON RD PISCATAWAY, NJ 138-148 RARITAN AVE	08854 / 22	231,100 53,900 285,000		285,000		S01	1	0.00 25,490.40 12,745.20
13	2201 8	24.5X181 2SF .1018 AC	4A	PGR REALTY LLC 126 RARITAN AVE. HIGHLAND PARK, NJ 128 RARITAN AVE.	08904 / 22	71,300 34,400 105,700		105,700		S01	4	0.00 9,453.81 4,726.91
14	2201 9	25.5X178 2S F .1042 AC	2	LOMBARDI & LOMBARDI PA 1862 OAK TREE RD EDISON, NJ 130 RARITAN AVE	08820 / 22	69,400 52,300 121,700		121,700			1	0.00 10,361.54 5,180.77
Page Totals						1,603,600 1,155,900	0	2,759,500				Block: 2201 Lot: 9

1	2	3	4	5	6	7	8	9	10	11		
Line	Block No Lot No. Qualification Account #	Land Dimensions Building Description Additional Lots Acreage	Prop Class	Owner's Name Address City State Property Location	Billing Code Zip Code Zoning/Tax Map Pg	Value	Exemptions Code Amount	Net Taxable Value	Deductions Code No Owners	Special Tax Codes	Num Units	Deduction Amt 2021 Tax 2022 1st
						Land Improvemnt Total						
1	2201 11	37X140 2S F .1189 AC	2	LAURANO,CARMON & DEBORAH:TRUSTEES 16 SO. 2ND AVE. HIGHLAN PARK, NJ 16 SO. 2ND AVE	08904 CBD / 22	59,000 58,400 117,400		117,400			1	0.00 9,995.44 4,997.72
2	2201 12	37X140 2.5SF-2FAM .1189 AC	2	RAVEE, SAM & GALIA 16 MERILAND AVE. HIGHLAND PARK, NJ 18 SO. 2ND AVE.	08904 / 22	70,800 98,700 169,500		169,500			2	0.00 14,431.23 7,215.62
3	2201 13	37X140 2SBF-2FAM .1189 AC	2	STEVENSON, EDWARD & ANTOINETTE 20 SO. 2ND. AVE. HIGHLAND PARK, NJ 20 SO. 2ND AVE.	08904 / 22	70,800 91,400 162,200		162,200	W1 2		2	250.00 13,309.71 6,654.86
4	2201 14	40X125 2SFG-COLN .1148 AC	2	LOVE, EVA & GEOFFREY 19 CEDAR AVE. HIGHLAND PARK, NJ 22 SO. 2ND AVE	08904 / 22	69,000 63,500 132,500		132,500			1	0.00 11,281.05 5,640.53
5	2201 15	40X125 2SF-2FAM .1148 AC	2	SEIDEL, DOUGLAS M & DENA K 24 SO. 2ND. AVE HIGHLAND PARK NJ 24 SO. 2ND AVE	08904 / 22	69,000 80,100 149,100		149,100			2	0.00 12,694.37 6,347.19
6	2201 16	42X125 2SFG-BI-LEVEL .1205 AC	2	VERTER, MICHAEL & MINNI 32 SO. 2ND. AVE. HIGHLAND PARK, NJ 32 SO. 2ND AVE.	08904 / 22	70,300 85,600 155,900		155,900			1	0.00 13,273.33 6,636.67
7	2201 17	34X123 2S F .0960 AC	2	JAGER, COLIN & WENDY 129 MAGNOLIA ST HIGHLAND PARK, NJ 129 MAGNOLIA ST	08904 / 22	64,000 56,300 120,300		120,300			1	0.00 10,242.34 5,121.17
8	2201 18	34X123 2SF-COLONIAL .0960 AC	2	GOLUM, RACHEL H 127 MAGNOLIA ST HIGHLAND PARK, NJ 127 MAGNOLIA ST.	08904 / 22	64,000 62,100 126,100		126,100			1	0.00 10,736.15 5,368.08
9	2201 19	34X123 2SFG-COLN .0960 AC	2	CHEN, MING KAO & DELANEY, KATHERINE 125 MAGNOLIA ST HIGHLAND PARK, NJ 125 MAGNOLIA ST.	08904 / 22	64,000 58,900 122,900		122,900			1	0.00 10,463.71 5,231.86
10	2201 20	34X123 2SF-COLN .0960 AC	2	ROSLEWICZ,ROBERT & CHAPMAN,JENNIFER 123 MAGNOLIA ST. HIGHLAND PARK, NJ 123 MAGNOLIA ST.	08904 / 22	64,000 58,300 122,300		122,300			1	0.00 10,412.62 5,206.31
11	2201 21	34X123 2SF:BUNGELOW .0960 AC	2	GRSHTEIN, YURI & BELOVA, MARIA 121 MAGNOLIA ST HIGHLAND PARK, NJ 121 MAGNOLIA ST	08904 / 22	64,000 65,900 129,900		129,900			1	0.00 11,059.69 5,529.85
12	2201 22	35X140 2S F:BUNGELOW .1125 AC	2	BOYLAN, TIMOTHY & AANIKA 127 PARK PLACE HIGHLAND PARK, NJ 127 PARK PL	08904 / 22	68,900 48,700 117,600		117,600			1	0.00 10,012.46 5,006.23
13	2201 23	35X140 2SF:OLD STYLE .1125 AC	2	SETTON, DAVID & ANNA 125 PARK PLACE HIGHLAND PARK, NJ 125 PARK PL.	08904 / 22	68,900 40,800 109,700		109,700			1	0.00 9,339.86 4,669.93
14	2201 24	35X140 2SF:OLD STYLE .1125 AC	2	ROSSETTI, ELISA 123 PARK PL HIGHLAND PARK, NJ 123 PARK PL.	08904 / 22	54,300 68,300 122,600		122,600			1	0.00 10,438.16 5,219.08
Page Totals				W1 250		921,000 937,000	0	1,858,000				Block: 2201 Lot: 24

1	2	3		4		5	6	7	8	9	10	11
Line	Block No Lot No. Qualification Account #	Land Dimensions Building Description Additional Lots Acreage	Prop Class	Owner's Name Address City State Property Location	Billing Code Zip Code Zoning/Tax Map Pg	Value	Exemptions Code Amount	Net Taxable Value	Deductions Code No Owners	Special Tax Codes	Num Units	Deduction Amt 2021 Tax 2022 1st
						Land Improvemnt Total						
1	2201 25	36X140 15F:OLD STYLE .1157 AC	2	STEFAN, JR., JAMES & KATHLEEN 123 1/2 PARK PLACE HIGHLAND PARK NJ 123 1/2 PARK PL.	08904 / 22	55,900 32,800 88,700		88,700			1	0.00 7,551.92 3,775.96
2	2201 26	35X120 2SF-COLN .0964 AC	2	TAPPEN, JANET M. 121 PARK PLACE HIGHLAND PARK, NJ 121 PARK PL.	08904 / 22	51,000 51,300 102,300		102,300			1	0.00 8,709.82 4,354.91
3	2201 27	33X120 2SFG-COLN .0909 AC	2	LUTZ, CHRISTINE 119 PARK PL HIGHLAND PARK, NJ 119 PARK PL	08904 / 22	48,100 63,600 111,700		111,700			1	0.00 9,510.14 4,755.07
4	2201 28	34X120 2SFG-COLN .0937 AC	2	MCGRAW, KIMBERLY & VOLPERT, YEVGENIY 117 PARK PL HIGHLAND PARK, NJ 117 PARK PL	08904 / 22	49,600 69,000 118,600		118,600			1	0.00 10,097.60 5,048.80
5	2201 29	34X120 2S F .0937 AC	2	DRAGO, PETER & PATRICIA 115 PARK PLACE HIGHLAND PARK, NJ 115 PARK PL.	08904 / 22	49,600 55,100 104,700		104,700	V1 2		1	250.00 8,664.16 4,332.08
6	2201 30	34X120 2S F .0937 AC	2	HUME, NEIL & JOY WATKINS- 111 PARK PLACE HIGHLAND PARK, NJ 111 PARK PL.	08904 / 22	49,600 54,500 104,100		104,100			1	0.00 8,863.07 4,431.54
7	2201 31	42X125 2SF:3 FAMILY .1205 AC	2	QURESHI, IMRAN I 19 SO. 1ST AVE. HIGHLAND PARK, NJ 19 SO. 1ST AVE.	08904 / 22	62,400 93,900 156,300		156,300		S01	3	0.00 13,979.47 6,989.74
8	2201 32	38X125 2SF-COLN .1090 AC	2	GLASS, CAREY & HILLARY 21 SO. 1ST. AVE. HIGHLAND PARK, NJ 21 SO. 1ST AVE	08904 / 22	56,400 85,500 141,900		141,900			1	0.00 12,081.37 6,040.69
9	2201 33	40X125 2S 1800SF .1148 AC	4A	23 SOUTH FIRST AVENUE, LLC 229 HARRISON AVE. HIGHLAND PARK, NJ 23 SO. 1ST AVE.	08904 / 22	59,400 120,100 179,500		179,500			1	0.00 15,282.63 7,641.32
10	2201 34	40X125 2S F .1148 AC	2	KARAGJOZI, MICHAEL D & CATHY A 20 WINDMERE PATH ROBBINSVILLE, NJ 31 SO. 1ST AVE	08690 / 22	69,000 55,300 124,300		124,300			1	0.00 10,582.90 5,291.45
11	2201 35	32X125 2SF-3 FAM .0918 AC	2	OSTRIN, JOSHUA & LESLIE N BLANK 221 RIVERVIEW AVE. HIGHLAND PARK, NJ 33 SO. 1ST AVE	08904 / 22	64,000 78,900 142,900		142,900			3	0.00 12,166.51 6,083.26
12	2201 36	32X125 2SF-2FAM .0918 AC	2	PITCHER, GEORGE R & LYNNE H 100 SO. 1ST. AVE. HIGHLAND PARK, NJ 35 SO. 1ST AVE	08904 / 22	64,000 65,100 129,100		129,100			3	0.00 10,991.57 5,495.79
13	2201 37	32X158 2SF-2FAM .1161 AC	2	WEIS, MICHAEL & LISA 101 CLARK ST. APT. 6H BROOKLYN, NY 37 SO. 1ST AVE	11201 / 22	66,900 91,800 158,700		158,700			2	0.00 13,511.72 6,755.86
14	2201 38	33X120 2SF .0909 AC	2	HOROWITZ, LOUIS A & MACK, CLEO J E 110 PARK PL HIGHLAND PARK, NJ 110 PARK PL	08904 / 22	63,400 54,100 117,500		117,500			1	0.00 10,003.95 5,001.98
Page Totals				V1 250		809,300 971,000	0	1,780,300				Block: 2201 Lot: 38

1	2	3	4	5	6	7	8	9	10	11		
Line	Block No Lot No. Qualification Account #	Land Dimensions Building Description Additional Lots Acreage	Prop Class	Owner's Name Address City State Property Location	Billing Code Zip Code Zoning/Tax Map Pg	Value	Exemptions Code Amount	Net Taxable Value	Deductions Code No Owners	Special Tax Codes	Num Units	Deduction Amt 2021 Tax 2022 1st
						Land Improvemnt Total						
1	2201 39	34X135 2SF-COLN .1054 AC	2	YANG, JUSTIN 112 PARK PL HIGHLAND PARK, NJ 112 PARK PL.	08904 / 22	65,800 25,100 90,900		90,900			1	0.00 7,739.23 3,869.62
2	2201 40	34X135 2S F .1054 AC	2	SCHNEIDER, LAURA & LABBAN, MAZEN 116 PARK PL HIGHLAND PARK, NJ 116 PARK PL.	08904 / 22	67,600 60,400 128,000		128,000			1	0.00 10,897.92 5,448.96
3	2201 41	69 X 52 2SF 44,45 .0824 AC	2	TEAHL, SHARON 119 MAGNOLIA ST. HIGHLAND PARK, NJ 119 MAGNOLIA ST	08904 / 22	55,600 75,200 130,800		130,800			1	0.00 11,136.31 5,568.16
4	2201 42	34X97 2SFG-COLN .0757 AC	2	ADDY, THOMAS E. JR. 120 PARK PL HIGHLAND PARK, NJ 118 PARK PL.	08857 / 22	58,100 55,000 113,100		113,100			1	0.00 9,629.33 4,814.67
5	2201 43	35X70 2SF-COLN .0562 AC	2	ADDY, WILLIAM C & RICHARD H 120 PARK PLACE HIGHLAND PARK NJ 120 PARK PL	08904 / 22	52,100 58,200 110,300		110,300	V1 2		1	250.00 9,140.94 4,570.47
6	2201 47	40X50 37X99 1SBA-4360SF 48,10 .0650 AC	4A	NDK REALTY LLC 1411 STELTON ROAD PISCATAWAY, NJ 10-14 SO. 2ND AVE	08854 / 22	95,500 174,200 269,700		269,700		S01	1	0.00 24,121.97 12,060.99
7	2201 49	64X123-68X192AV 1S .1807 AC	4A	JASHINSKY, BARBRA SCHWARTZ 8 INDIAN TERRACE RUMSON, NJ 110 RARITAN AVE	07760 / 22	220,300 8,900 229,200		229,200		S01	1	0.00 20,499.65 10,249.83
8	2201 50	40X119 AVG. 2SB 2APT1500SF .1093 AC	4A	114 RARITAN, LLC (STE 2-304) 1600 PERRINVILLE RD MONROE, NJ 114 RARITAN AVE.	08831 / 22	90,600 90,200 180,800		180,800		S01	1	0.00 16,170.75 8,085.38
9	2202 1	53X100 2SF OPTOMETRIST .1217 AC	4A	ALEX & ARTHUR HOLDINGS LLC 164 CLEVELAND LANE PRINCETON, NJ 202 RARITAN AVE.	08540 / 22	84,500 95,000 179,500		179,500		S01	1	0.00 16,054.48 8,027.24
10	2202 2	50X97 2SF-2 FAMILY .1113 AC	2	MSKN PROPERTIES, LLC 26 CARNEGIE ST MONROE TOWNSHIP, NJ 204 RARITAN AVE.	08831 / 22	86,400 73,600 160,000		160,000			1	0.00 13,622.40 6,811.20
11	2202 3	50X150 2SBF STPR/2APT .1722 AC	4A	208 RARITAN AVENUE LLC 240 LAWRENCE ST. HIGHLAND PARK, NJ 208 RARITAN AVE.	08904 / 22	107,300 141,100 248,400		248,400		S01	4	0.00 22,216.90 11,108.45
12	2202 4	50X150 2SB RETAIL/APT .1722 AC	15C	HIGHLAND PARK BOROUGH 221 S FIFTH AVE HIGHLAND PARK, NJ 212 RARITAN AVE.	08904 / 22	117,000 107,900 224,900		*Exempt*			4	0.00 0.00 0.00
13	2202 6.01	50X144 2SB .1653 AC	4A	PRAMER REAL ESTATE, LLC 596 MILLSTONE ROAD BELLE MEADE, NJ 226 RARITAN AVE.	08502 / 22	85,700 122,700 208,400		208,400		S01	4	0.00 18,639.30 9,319.65
14	2202 7	33X244 2SF-2FAM-COLON. .1848 AC	2	232 RARITAN AVENUE, LLC 232 RARITAN AVE HIGHLAND PARK, NJ 232 RARITAN AVE.	08904 / 22	75,500 71,000 146,500		146,500			2	0.00 12,473.01 6,236.51
Page Totals				V1 250		1,145,000 1,050,600	0	2,195,600				Block: 2202 Lot: 7

1	2	3		4		5	6	7	8	9	10	11	
Line	Block No Lot No. Qualification Account #	Land Dimensions Building Description Additional Lots Acreage	Prop Class	Owner's Name Address City State Property Location	Billing Code Zip Code Zoning/Tax Map Pg	Value	Exemptions Code Amount	Net Taxable Value	Deductions Code No Owners	Special Tax Codes	Num Units	Deduction Amt	
						Land Improvemnt Total						2021 Tax 2022 1st	
1	2202 8	33X247 2SF-2 APT 35 .1871 AC	4A	BROKAW, BENITA & LEONARD 77 LAKERIDGE DR MATAWAN, NJ 234 RARITAN AVE.	07747 / 22	84,800 76,600 161,400		161,400		S01	3	0.00 14,435.62 7,217.81	
2	2202 9	50X150 2SFG .1722 AC	4A	BROKAW, LEONARD S. & BENITA 77 LAKERIDGE DR. MATAWAN, NJ 238 RARITAN AVE.	07747 / 22	106,600 72,600 179,200		179,200		S01	3	0.00 16,027.65 8,013.83	
3	2202 11	50X150 2S F .1722 AC	2	LIU, ZHICAI 16 SO 3RD ST HIGHLAND PARK, NJ 16 SO. 3RD AVE.	08904 / 22	61,400 68,600 130,000		130,000			1	0.00 11,068.20 5,534.10	
4	2202 12	50X150 2SF-2FAM .1722 AC	2	ZARRA, JAMES & VICTORIA P.O. BOX 1425 HIGHLAND PARK, NJ 20 SO. 3RD AVE.	08904 / 22	61,400 94,600 156,000		156,000			2	0.00 13,281.84 6,640.92	
5	2202 13	50X250 2SF-4FAM .2870 AC	4C	SOUTH THIRD ASSOCIATES LLC BOX 1425 HIGHLAND PARK, NJ 24 SO. 3RD AVE	08904 / 22	68,300 168,700 237,000		237,000			4	0.00 20,178.18 10,089.09	
6	2202 14	50X150 2SF-2FAM .1722 AC	2	CALLAHAN, III WILLIAM J. & ELAINE M. 316 LINCOLN AVE. HIGHLAND PARK, NJ 28 SO. 3RD AVE.	08904 / 22	61,400 73,100 134,500		134,500			2	0.00 11,451.33 5,725.67	
7	2202 15	50X150 2SF-2 FAM .1722 AC	2	WEISBERGER, HERMAN & ETHEL P.O. BOX 4347 HIGHLAND PARK, NJ 32 SO. 3RD AVE.	08904 / 22	61,400 94,700 156,100		156,100			2	0.00 13,290.35 6,645.18	
8	2202 16	50X150 2SF-2FAM .1722 AC	2	WEISBERGER, HERMAN & ETHEL P.O. BOX 4347 HIGHLAND PARK, NJ 36 SO. 3RD AVE.	08904 / 22	61,400 97,400 158,800		158,800			2	0.00 13,520.23 6,760.12	
9	2202 17	50X150 2SF-VICTORIAN .1722 AC	2	WEISBERGER, HERMAN & ETHEL P.O. BOX 4347 HIGHLAND PARK, NJ 233 MAGNOLIA ST	08904 / 22	61,400 48,800 110,200		110,200			1	0.00 9,382.43 4,691.22	
10	2202 18	50X150 1.5SS:CAPE .1722 AC	2	SHOMBERT, DANIEL & JAMIE 231 MAGNOLIA ST HIGHLAND PARK, NJ 231 MAGNOLIA ST.	08904 / 22	61,400 68,500 129,900		129,900			1	0.00 11,059.69 5,529.85	
11	2202 19	50X150 1.5SF-CAPE .1722 AC	2	NEEFF, PAMELA 225 MAGNOLIA ST. HIGHLAND PARK, NJ 225 MAGNOLIA ST.	08904 / 22	61,400 54,400 115,800		115,800			1	0.00 9,859.21 4,929.61	
12	2202 21	50X113 1.5S F .1297 AC	2	BRESLIN, H & Z % JILL KAUFMAN 7514 ARROWOOD RD BETHESDA, MD 217 MAGNOLIA ST.	20817 / 22	54,600 64,000 118,600		118,600			1	0.00 10,097.60 5,048.80	
13	2202 22	75X113 3SBF-2FAM 23 .1946 AC	2	LUBUS, ERIC 215 MAGNOLIA ST HIGHLAND PARK, NJ 215 MAGNOLIA ST.	08904 / 22	81,900 78,700 160,600		160,600			2	0.00 13,673.48 6,836.74	
14	2202 25	37X125 2SF-2FAM .1062 AC	2	ROESENER, ROBERT & ELIZABETH 22 HARRISON AVENUE HIGHLAND PARK, NJ 25 SO. 2ND AVE.	08904 / 22	42,700 88,400 131,100		131,100			2	0.00 11,161.85 5,580.93	
Page Totals						930,100 1,149,100	0	2,079,200				Block: 2202 Lot: 25	

1	2	3	4	5	6	7	8	9	10	11		
Line	Block No Lot No. Qualification Account #	Land Dimensions Building Description Additional Lots Acreage	Prop Class	Owner's Name Address City State Property Location	Billing Code Zip Code Zoning/Tax Map Pg	Value	Exemptions Code Amount	Net Taxable Value	Deductions Code No Owners	Special Tax Codes	Num Units	Deduction Amt 2021 Tax 2022 1st
						Land Improvemnt Total						
1	2202 27	38X125 2SF .1090 AC	4A	KHARE, MADAN L 31 SO. 2ND AVE HIGHLAND PARK, NJ 31 SO. 2ND AVE	08904 / 22	42,700 84,400 127,100		127,100			1	0.00 10,821.29 5,410.65
2	2202 28	38X125 2SF-3 FAM .1090 AC	2	WRIGHT, WILLIAM 29 SO. 2ND AVE. HIGHLAND PARK, NJ 29 SO. 2ND AVE.	08904 / 22	42,700 110,600 153,300		153,300			3	0.00 13,051.96 6,525.98
3	2202 29	150X235 2SF LOW/MOD .8092 AC	15D	REFORMED CHURCH OF HP AFFORDABLE 19-21 SO. 2ND AVE. HIGHLAND PARK, NJ 19-21 SO. 2ND AVE	08904 / 22	190,800 900,800 1,091,600		*Exempt*			1	0.00 0.00 0.00
4	2202 29.01 BLDG	CHURCH 5000SFTAXABLE AIR RIGHTS OVER .0000 AC	15D	AFFORDABLE HOUSING CORP. 19 SO 2ND AVE C/OREFORMED HIGHLAND PARK, NJ 19-21 SO 2ND AVE	08904 / 4	100 750,000 750,100		*Exempt*			1	0.00 0.00 0.00
5	2202 31	50X100 1.5SF LOW/MOD .1148 AC	15D	REFORMED CHURCH OF HP AFFORDABLE 19-21 SO. 2ND AVE HIGHLAND PARK, NJ 11 SO. 2ND AVE	08904 / 22	52,500 32,000 84,500		*Exempt*			1	0.00 0.00 0.00
6	2202 32.02	63X522 PARKING LOT .7550 AC	15C	BOROUGH OF HIGHLAND PARK-COMM CTR 221 SO. 5TH. AVE. HIGHLAND PARK, NJ 222 RARITAN AVE.	08904 / 22	132,300 0 132,300		*Exempt*			1	0.00 0.00 0.00
7	2202 33.01	36.81X161 .1361 AC	15C	BOROUGH OF HIGHLAND PARK-COMM. CTR 221 SO. 5TH. AVE. HIGHLAND PARK, NJ 220 RARITAN AVE	08904 / 22	117,000 0 117,000		*Exempt*			1	0.00 0.00 0.00
8	2202 34	33X244 2SF 3 FAM .1848 AC	2	DIAZ, ANTHONY F & THANSEE M 36 GLEN ROAD BOUND BROOK, NJ 228 RARITAN AVE	08805 / 22	75,500 91,700 167,200		167,200		S01	3	0.00 14,954.37 7,477.19
9	2202 36	30X153 2S F:BUNGELow .1054 AC	2	ALIEV, ALEX & UMAROVA, INDIRA 399 SUNSET ROAD SKILLMAN, NJ 240 RARITAN AVE	08558 / 22	67,500 61,800 129,300		129,300			1	0.00 11,008.60 5,504.30
10	2202 37	30X158 2S: 1,806 SF .1088 AC	4A	MANDALOZIS, KYRIAKOULIS 242 RARITAN AVE. HIGHLAND PARK, NJ 242 RARITAN AVE.	08904 / 22	69,000 45,200 114,200		114,200		S01	1	0.00 10,214.05 5,107.03
11	2202 38	50X87 1SB RET-3342SF .0999 AC	4A	246 RARITAN AVENUE LLC 246 RARITAN AVE HIGHLAND PARK, NJ 246 RARITAN AVE	08904 / 22	73,300 113,400 186,700		186,700		S01	1	0.00 16,698.45 8,349.23
12	2202 39	74X40 2SS: 1672SF .0680 AC	4A	8 SOUTH 3RD LLC 10 SOUTH THIRD AVE HIGHLAND PARK, NJ 10 SO. 3RD AVE	08904 / 22	50,400 126,000 176,400		176,400		S01	1	0.00 15,777.22 7,888.61
13	2203 1	50X150 2SF .1722 AC	2	STEVENSON, ROBERT E. & PATRICIA S. 103 SO. 1ST. AVE. HIGHLAND PARK, NJ 103 SO. 1ST AVE.	08904 / 22	80,100 98,800 178,900		178,900			1	0.00 15,231.55 7,615.78
14	2203 2	33X126 2S F .0955 AC	2	CHIS, MARIUS & GABRIELA, 112 MAGNOLIA ST. HIGHLAND PARK, NJ 112 MAGNOLIA ST.	08904 / 22	64,600 55,300 119,900		119,900			1	0.00 10,208.29 5,104.15
Page Totals						565,800 787,200	0	1,353,000				Block: 2203 Lot: 2

1	2	3	4	5	6	7	8	9	10	11		
Line	Block No Lot No. Qualification Account #	Land Dimensions Building Description Additional Lots Acreage	Prop Class	Owner's Name Address City State Property Location	Billing Code Zip Code Zoning/Tax Map Pg	Value	Exemptions Code Amount	Net Taxable Value	Deductions Code No Owners	Special Tax Codes	Num Units	Deduction Amt 2021 Tax 2022 1st
						Land Improvemnt Total						
1	2203 4	66X126 2S F 3 .1909 AC	2	MARKO, MOLLIE KLARE 116 MAGNOLIA ST. HIGHLAND PARK, NJ 116 MAGNOLIA ST.	08904 / 22	64,600 58,400 123,000		123,000			1	0.00 10,472.22 5,236.11
2	2203 5	50X126 1S F:CAPE .1446 AC	2	GABLER, ANDREW 120 MAGNOLIA ST. HIGHLAND PARK NJ 120 MAGNOLIA ST	08904 / 22	75,400 63,500 138,900		138,900			1	0.00 11,825.95 5,912.98
3	2203 6	50X126 1S F .1446 AC	2	LATCHAW, TRACY 126 MAGNOLIA ST HIGHLAND PARK, NJ 126 MAGNOLIA ST	08904 / 22	75,400 55,500 130,900		130,900			1	0.00 11,144.83 5,572.42
4	2203 7	50X126 2SF .1446 AC	2	FLORES, SERGIO RODRIGUEZ 130 MAGNOLIA ST HIGHLAND PARK, NJ 130 MAGNOLIA ST.	08904 / 22	75,400 73,300 148,700		148,700			1	0.00 12,660.32 6,330.16
5	2203 8	30X125 2SF-COLN .0861 AC	2	LIVINGSTON, JOSEPH C & DENISE L 132 MAGNOLIA ST HIGHLAND PARK, NJ 132 MAGNOLIA ST.	08904 / 22	62,700 51,200 113,900		113,900			1	0.00 9,697.45 4,848.73
6	2203 9	30X126 2SF-COLN .0868 AC	2	OASIS REALTY INVESTMENTS LLC 134 MAGNOLIA ST HIGHLAND PARK, NJ 134 MAGNOLIA ST.	08904 / 22	62,700 51,100 113,800		113,800			1	0.00 9,688.93 4,844.47
7	2203 10	51X140 2SF 2FM LOW/MOD .1639 AC	15D	REFORMED CHURCH OF HIGHLAND PARK 19-21 SO. 2ND AVE HIGHLAND PARK, NJ 100 SO. 2ND AVE.	08904 / 22	80,100 86,600 166,700		*Exempt*			2	0.00 0.00 0.00
8	2203 11	73X140 1SFG-RANCH .2346 AC	2	PATTERSON,GARTH I.& MELISSA 108 SO. 2ND. AVE. HIGHLAND PARK, NJ 108 SO. 2ND AVE.	08904 / 22	94,000 40,300 134,300		134,300			1	0.00 11,434.30 5,717.15
9	2203 12	52X140 2S F .1671 AC	2	TRAPKUS, ISAAC DRYDEN & KIM, SUZY 112 SO 2ND AVE HIGHLAND PARK, NJ 112 SO. 2ND AVE.	08904 / 22	80,100 113,400 193,500		193,500			1	0.00 16,474.59 8,237.30
10	2203 13	90X150 3SFG-VICTORIAN 17 .3099 AC	2	SIMSARIAN, JOHN & HEADLAM, SONYA 133 BENNER ST HIGHLAND PARK, NJ 133 BENNER ST.	08904 / 22	102,500 141,800 244,300		244,300			1	0.00 20,799.70 10,399.85
11	2203 14	33X110 2S-2FAM LOW/MOD .0833 AC	15D	REFORMED CHURCH HPAHC 19-21 SOUTH 2ND AVE HIGHLAND PARK, NJ 114 SO. 2ND AVE.	08904 / 22	61,100 49,800 110,900		*Exempt*			2	0.00 0.00 0.00
12	2203 15	33X110 2SF-2FAM .0833 AC	2	MCFADDEN-DINICOLA,BRIAN&MICHELLE 118 SO. 2ND. AVE. HIGHLAND PARK NJ 118 SO. 2ND AVE	08904 / 22	61,100 72,100 133,200		133,200			2	0.00 11,340.65 5,670.33
13	2203 16	33X110 2SFG-COLONIAL .0833 AC	2	KRESSEL,KENNETH & ROBERTA 120 SO. 2ND. AVE. HIGHLAND PARK, NJ 120 SO. 2ND AVE.	08904 / 22	61,100 69,000 130,100		130,100			1	0.00 11,076.71 5,538.36
14	2203 18	50X150 2S F .1722 AC	2	FLANCAUM, MICHAEL & HILLER, ATARA 131 BENNER ST HIGHLAND PARK, NJ 131 BENNER ST.	08904 / 22	80,100 110,300 190,400		190,400			1	0.00 16,210.66 8,105.33
Page Totals						895,100 899,900	0	1,795,000				Block: 2203 Lot: 18

1	2	3	4	5	6	7	8	9	10	11		
Line	Block No Lot No. Qualification Account #	Land Dimensions Building Description Additional Lots Acreage	Prop Class	Owner's Name Address City State Property Location	Billing Code Zip Code Zoning/Tax Map Pg	Value	Exemptions Code Amount	Net Taxable Value	Deductions Code No Owners	Special Tax Codes	Num Units	Deduction Amt 2021 Tax 2022 1st
						Land Improvemnt Total						
1	2203 19	50X150 2SF:COLONIAL .1722 AC	2	MAGAZINER, ROBERT L. & SHERYL F. 127 BENNER ST. HIGHLAND PARK, NJ 127 BENNER ST.	08904 / 22	80,100 107,700 187,800		187,800			1	0.00 15,989.29 7,994.65
2	2203 20	100X150 3SBF 17 APTS 21 .3444 AC	4C	REGA 7-11 BYRON STREET LLC 325 BROAD STREET RED BANK, NJ 117 BENNER ST	07701 / 22	106,700 383,400 490,100		490,100			1	0.00 41,727.11 20,863.56
3	2203 22	50X150 2S F .1722 AC	2	HEIBEL, GEORGE & MARIJA 115 BENNER ST. HIGHLAND PARK, NJ 115 BENNER ST.	08904 / 22	80,100 116,900 197,000		197,000			1	0.00 16,772.58 8,386.29
4	2203 23	50X150 2SF-6FAM 24,25 .1722 AC	4A	HP PORTFOLIO LLC 211 EAST 123RD ST NEW YORK, NY 117-119 SO. 1ST AVE	10035 / 22	80,100 209,900 290,000		290,000			4	0.00 24,690.60 12,345.30
5	2203 26	50X150 2SF-2 FAMILY .1722 AC	2	SHAHIDI, AZRA & NADEEM 115 SO. 1ST. AVE. HIGHLAND PARK, NJ 115 SO. 1ST AVE.	08904 / 22	80,100 126,400 206,500		206,500			2	0.00 17,581.41 8,790.71
6	2203 27	60X150 2SF-COLONIAL .2066 AC	2	PINIZZOTTO, CARMELA 111 SO. 1ST. AVE. HIGHLAND PARK, NJ 111 SO. 1ST AVE.	08904 / 22	86,900 75,200 162,100		162,100			1	0.00 13,801.19 6,900.60
7	2203 28	65.99X150 2SB:CAPE .2272 AC	2	BLAU, HOWARD & RENA 107 SO. 1ST. AVE. HIGHLAND PARK, NJ 107 SO. 1ST AVE.	08904 / 22	90,900 73,800 164,700		164,700			1	0.00 14,022.56 7,011.28
8	2204 1	50X150 2SF-2FAM .1722 AC	2	LOH, HAI-KUNG & KAI-HSUAN 25 THORNTON LN PISCATAWAY, NJ 101 SO. 2ND AVE.	08854 / 22	80,100 96,400 176,500		176,500			2	0.00 15,027.21 7,513.61
9	2204 3	50X138 1.5SF-CAPE .1584 AC	2	SALAZAR, AURA V. & SZKLARUK, BORIS 214 MAGNOLIA ST. HIGHLAND PARK, NJ 214 MAGNOLIA ST	08904 / 22	78,100 44,000 122,100		122,100			1	0.00 10,395.59 5,197.80
10	2204 4	50X138 2SF-1FAM .1584 AC	2	RAHI, GEORGE 218 MAGNOLIA ST. HIGHLAND PARK, NJ 218 MAGNOLIA ST.	08904 / 22	78,100 58,800 136,900		136,900			1	0.00 11,655.67 5,827.84
11	2204 5	50X138 1SFG-RANCH .1584 AC	2	FEINBERG, ALAN & MARIANNE 220 MAGNOLIA ST. HIGHLAND PARK, NJ 220 MAGNOLIA ST	08904 / 22	78,100 62,900 141,000		141,000			1	0.00 12,004.74 6,002.37
12	2204 6	50X138 2SF .1584 AC	2	HERZOG, JASON A & TANIA J 224 MAGNOLIA ST HIGHLAND PARK, NJ 224 MAGNOLIA ST.	08904 / 22	78,100 59,600 137,700		137,700			1	0.00 11,723.78 5,861.89
13	2204 7	50X138 1.5SF-CAPE .1584 AC	2	LERNER, JONATHAN G. & SHERRI L. 228 MAGNOLIA ST. HIGHLAND PARK NJ 228 MAGNOLIA ST.	08904 A / 22	78,100 48,900 127,000		127,000			1	0.00 10,812.78 5,406.39
14	2204 8	50X138 2SF-COLONIAL .1584 AC	2	ZISHOLTZ, ELLEN & HERZOG, DYLAN 1961 MIDDLETON ST ORANGEBURG, SC 232 MAGNOLIA ST.	29115 / 22	78,100 54,400 132,500		132,500			1	0.00 11,281.05 5,640.53
Page Totals						1,153,600 1,518,300	0	2,671,900				Block: 2204 Lot: 8

1	2	3	4	5	6	7	8	9	10	11		
Line	Block No Lot No. Qualification Account #	Land Dimensions Building Description Additional Lots Acreage	Prop Class	Owner's Name Address City State Property Location	Billing Code Zip Code Zoning/Tax Map Pg	Value	Exemptions Code Amount	Net Taxable Value	Deductions Code No Owners	Special Tax Codes	Num Units	Deduction Amt 2021 Tax 2022 1st
						Land Improvemnt Total						
1	2204 9	55X150 2SF .1894 AC	15D	ST GEORGE GREEK ORTHODOX CHURCH 1101 RIVER ROAD PISCATAWAY, NJ 240 MAGNOLIA ST.	08854 / 22	83,500 67,900 151,400		*Exempt*			1	0.00 0.00 0.00
2	2204 10	55X150 2S SF .1894 AC	2	GALLINO, JOHN & ZOEANN 104 SO. 3RD. AVE. HIGHLAND PARK, NJ 104 SO. 3RD AVE.	08904 / 22	83,500 74,600 158,100		158,100			1	0.00 13,460.63 6,730.32
3	2204 11	55X150 2S F .1894 AC	2	DIRKS-AMODEO, CAROLINE E 108 SOUTH 3RD AVE HIGHLAND PARK, NJ 108 SO. 3RD AVE	08904 / 22	67,600 79,100 146,700		146,700			1	0.00 12,490.04 6,245.02
4	2204 14	40X138 2SF .1267 AC	2	CORTESE,JESSICA E & RODRIGUEZ,SARAH 227 BENNER ST HIGHLAND PARK, NJ 227 BENNER ST.	08904 / 22	71,500 54,700 126,200		126,200			1	0.00 10,744.67 5,372.34
5	2204 15	40X138 2S S .1267 AC	2	BEIL, JOSHUA & RACHEL 225 BENNER ST HIGHLAND PARK, NJ 225 BENNER ST.	08904 / 22	71,500 57,200 128,700		128,700			1	0.00 10,957.52 5,478.76
6	2204 16	40X138 2SFG-COLN .1267 AC	2	WANG, JUAN 223 BENNER ST HIGHLAND PARK, NJ 223 BENNER ST	08904 / 22	71,500 54,900 126,400		126,400			1	0.00 10,761.70 5,380.85
7	2204 17	50X138 2S F:OLD STYLE .1584 AC	2	MITZNER, ALBERT & LEORA 219 BENNER ST HIGHLAND PARK, NJ 219 BENNER ST	08904 / 22	78,100 61,400 139,500		139,500			1	0.00 11,877.03 5,938.52
8	2204 18	50X138 2SF:BUNGELOW .1584 AC	2	WEINSTEIN, STEPHEN 215 BENNER ST HIGHLAND PARK, NJ 215 BENNER ST.	08904 / 22	78,100 56,200 134,300		134,300			1	0.00 11,434.30 5,717.15
9	2204 19	37X150 2SF-COLONIAL .1274 AC	2	STEINWEHR, ELISABET 121 SO. 2ND. AVE. HIGHLAND PARK, NJ 121 SO. 2ND AVE.	08904 / 22	72,100 41,500 113,600		113,600			1	0.00 9,671.90 4,835.95
10	2204 20	37X150 2SF .1274 AC	2	PETERSON, EMILY 117 SO. 2ND AVE HIGHLAND PARK, NJ 117 SO. 2ND AVE.	08904 / 22	72,100 59,000 131,100		131,100			1	0.00 11,161.85 5,580.93
11	2204 21	51X150 2SF .1756 AC	2	MONAHAN, MARY 115 SO. 2ND. AVE. HIGHLAND PARK, NJ 115 SO. 2ND AVE.	08904 / 22	81,500 58,800 140,300		140,300	W1 1		1	250.00 11,695.14 5,847.57
12	2204 22	50X150 2SFG-COLONIAL .1722 AC	2	KREMEN, PHYLLIS S 4 LENAPE LANE EAST BRUNSWICK, NJ 111 SO. 2ND AVE	08816 / 22	76,800 96,800 173,600		173,600			1	0.00 14,780.30 7,390.15
13	2204 23	50X150 2SFG-2 FAM .1722 AC	2	HIGHLAND PARK RENTALS LLC 4 LENAPE LN EAST BRUNSWICK, NJ 105 SO. 2ND AVE.	08816 / 22	76,800 51,700 128,500		128,500			2	0.00 10,940.49 5,470.25
14	2204 24	55X105 2SF .1326 AC	2	ROMANO, JOSEPH & EILEEN 112 SO. 3RD. AVE. HIGHLAND PARK, NJ 112 SO. 3RD AVE	08904 / 22	72,800 59,000 131,800		131,800			1	0.00 11,221.45 5,610.73
Page Totals						973,900 804,900	0	1,778,800				Block: 2204 Lot: 24

1	2	3	4	5	6	7	8	9	10	11		
Line	Block No Lot No. Qualification Account #	Land Dimensions Building Description Additional Lots Acreage	Prop Class	Owner's Name Address City State Property Location	Billing Code Zip Code Zoning/Tax Map Pg	Value	Exemptions Code Amount	Net Taxable Value	Deductions Code No Owners	Special Tax Codes	Num Units	Deduction Amt 2021 Tax 2022 1st
						Land Improvemnt Total						
1	2204 25	55X105 2SFG-DUTCH COLN .1326 AC	2	GONZALES, GARY & EKUSE 116 SO. 3RD. AVE. HIGHLAND PARK, NJ 116 SO. 3RD AVE.	08904 / 22	72,800 72,100 144,900		144,900			1	0.00 12,336.79 6,168.40
2	2204 26	45X110.6 2SF:CAPE COD .1143 AC	2	MARSHALL, ERIC W. & MARIA K. 237 BENNER ST. HIGHLAND PARK NJ 237 BENNER ST.	08904 / 22	68,300 62,600 130,900		130,900			1	0.00 11,144.83 5,572.42
3	2204 27	40X138 2SF .1267 AC	2	KORTEN, CATHERINE 235 BENNER ST. HIGHLAND PARK, NJ 235 BENNER ST.	08904 / 22	71,500 60,700 132,200		132,200			1	0.00 11,255.51 5,627.76
4	2204 28	40X138 2SFG-COLN .1267 AC	2	GHEE, EMERSON A & CARLA M 233 BENNER ST HIGHLAND PARK, NJ 233 BENNER ST.	08904 / 22	71,500 53,300 124,800		124,800	V1 1		1	250.00 10,375.47 5,187.74
5	2301 1	85X136 2SF .2654 AC	2	BEREZIN, DMITRY & LEVKOVITCH, LIDIA 205 SO. 1ST AVE. HIGHLAND PARK, NJ 205 SO. 1ST AVE	08904 / 23	101,000 173,900 274,900		274,900			3	0.00 23,404.99 11,702.50
6	2301 2	64X150 2SF 4FAM 3 .2204 AC	2	BOUHLAS, MARIA 114 SO. 4TH AVE HIGHLAND PARK, NJ 114 BENNER ST.	08904 / 23	89,600 135,500 225,100		225,100			4	0.00 19,165.01 9,582.51
7	2301 4	44X150 2SF-COLONIAL .1515 AC	2	WOLFE, HENRY P 116 BENNER ST HIGHLAND PARK, NJ 116 BENNER ST.	08904 / 23	76,100 58,300 134,400		134,400			1	0.00 11,442.82 5,721.41
8	2301 5	56X150 2SF .1928 AC	2	FENG, JIE 122 BENNER ST HIGHLAND PARK, NJ 122 BENNER ST.	08904 / 23	84,200 180,700 264,900		264,900			1	0.00 22,553.59 11,276.80
9	2301 6	80X150 2SF-COLN .2755 AC	2	CAPUTO, JOHN & DARDEN, GHISLAINE 126 BENNER ST. HIGHLAND PARK NJ 126 BENNER ST.	08904 / 23	95,600 74,000 169,600		169,600			1	0.00 14,439.74 7,219.87
10	2301 7	40X150 2F .1377 AC	2	BROWER, DARYL J & GODISH, JAMES J 130 BENNER ST. HIGHLAND PARK, NJ 130 BENNER ST.	08904 / 23	66,100 59,000 125,100		125,100			1	0.00 10,651.01 5,325.51
11	2301 8	50X150 2SF-COLN .1722 AC	2	WESTFALL, C & CLARKE, D-TRUSTEES 134 BENNER ST HIGHLAND PARK, NJ 134 BENNER ST.	08904 / 23	80,100 69,900 150,000		150,000			1	0.00 12,771.00 6,385.50
12	2301 9	50X150 2.5SF .1722 AC	2	CALLAN, CRAIG & STEVENS, DEANA 138 BENNER ST HIGHLAND PARK, NJ 138 BENNER ST.	08904 / 23	80,100 67,200 147,300		147,300			1	0.00 12,541.12 6,270.56
13	2301 10	80X100 2S F .1837 AC	2	VAIDYA, SAMIR S & ANJANETTE N 202 SO 2ND AVE HIGHLAND PARK, NJ 202 SO. 2ND AVE.	08904 / 23	85,800 68,100 153,900		153,900			1	0.00 13,103.05 6,551.53
14	2301 11	50X80 2S F .0918 AC	2	HOLLENBACH, THOMAS B. & LILLIAN L.R. 208 SO. 2ND. AVE. HIGHLAND PARK, NJ 208 SO. 2ND AVE.	08904 / 23	63,000 68,900 131,900		131,900			1	0.00 11,229.97 5,614.99
Page Totals				V1 250		1,105,700 1,204,200	0	2,309,900				Block: 2301 Lot: 11

1	2	3		4		5	6	7	8	9	10	11
Line	Block No Lot No. Qualification Account #	Land Dimensions Building Description Additional Lots Acreage	Prop Class	Owner's Name Address City State Property Location	Billing Code Zip Code Zoning/Tax Map Pg	Value	Exemptions Code Amount	Net Taxable Value	Deductions Code No Owners	Special Tax Codes	Num Units	Deduction Amt 2021 Tax 2022 1st
						Land Improvemnt Total						
1	2301 12	50X100 1.5S F .1148 AC	2	TRINH,DON & MARY 214 SO. 2ND. AVE. HIGHLAND PARK, NJ 214 SO. 2ND AVE.	08904 / 23	68,500 71,700 140,200		140,200			1	0.00 11,936.63 5,968.32
2	2301 13	50X100 1.5S F .1148 AC	2	HARTWYK, STEVEN & CARLA 216 SO. 2ND. AVE. HIGHLAND PARK, NJ 216 SO. 2ND AVE.	08904 / 23	68,500 43,200 111,700		111,700			1	0.00 9,510.14 4,755.07
3	2301 14	50X100 1S F .1148 AC	2	GEORGE, PHILIP G. 222 SO. 2ND AVE. HIGHLAND PARK, NJ 222 SO. 2ND AVE.	08904 / 23	68,500 54,500 123,000		123,000			1	0.00 10,472.22 5,236.11
4	2301 15	33X150 2SF-DUTCH COLN .1136 AC	2	CHAUDHARY, NUSRAT-TR 135 JOHNSON ST HIGHLAND PARK, NJ 135 JOHNSON ST.	08904 / 23	68,700 53,500 122,200		122,200			1	0.00 10,404.11 5,202.06
5	2301 16	33X150 2SF-COLN .1136 AC	2	MCCARTHY,G.&I. 133 JOHNSON ST. HIGHLAND PARK, NJ 133 JOHNSON ST.	08904 / 23	68,700 59,300 128,000		128,000			1	0.00 10,897.92 5,448.96
6	2301 17	33X150 2SF:BUNGELOW .1136 AC	2	ZAPPO, ANDREW D & ROTH, SHEILA E 131 JOHNSON ST HIGHLAND PARK, NJ 131 JOHNSON ST.	08904 / 23	68,700 49,600 118,300		118,300			1	0.00 10,072.06 5,036.03
7	2301 18	33X150 2S F .1136 AC	2	CORDING, JOHN & BUDD, TRACY 129 JOHNSON ST HIGHLAND PARK, NJ 129 JOHNSON ST.	08904 / 23	68,700 44,300 113,000		113,000			1	0.00 9,620.82 4,810.41
8	2301 19	33X150 2S F .1136 AC	2	KLUGMAN, CHERYL 127 JOHNSON ST HIGHLAND PARK, NJ 127 JOHNSON ST.	08904 / 23	68,700 65,900 134,600		134,600			1	0.00 11,459.84 5,729.92
9	2301 20	33X150 2SF:BUNGELOW .1136 AC	2	ASTUNI, ARIANNA 125 JOHNSON ST HIGHLAND PARK, NJ 125 JOHNSON ST.	08904 / 23	68,700 59,900 128,600		128,600			1	0.00 10,949.00 5,474.50
10	2301 21	35X150 2SF-2 FAM .1205 AC	2	GIAIMO, JOSEPHINE M. 123 JOHNSON ST. HIGHLAND PARK, NJ 123 JOHNSON ST.	08904 / 23	70,100 43,100 113,200		113,200			2	0.00 9,637.85 4,818.93
11	2301 22	35X150 2SF-COLN .1205 AC	2	WHARTON, J.A. & C.M. 119 JOHNSON STREET HIGHLAND PARK, NJ 119 JOHNSON ST.	08904 / 23	70,100 69,000 139,100		139,100			1	0.00 11,842.97 5,921.49
12	2301 23	40X150 2S F .1377 AC	2	ROSENSCHEIN,DOV J & FEIRING,JULIA D 117 JOHNSON ST HIGHLAND PARK, NJ 117 JOHNSON ST.	08904 / 23	73,400 60,600 134,000		134,000			1	0.00 11,408.76 5,704.38
13	2301 24	40X150 2SF-COLN .1377 AC	2	MCLEAN, PAUL & LIEBELL, SUSAN 113 JOHNSON ST. HIGHLAND PARK, NJ 113 JOHNSON ST.	08904 / 23	73,400 64,000 137,400		137,400			1	0.00 11,698.24 5,849.12
14	2301 25	40X100 1.5SF-CAPE .0918 AC	2	PIRRI, MEGHAN E 111 JOHNSON ST HIGHLAND PARK, NJ 111 JOHNSON ST.	08904 / 23	62,800 52,500 115,300		115,300			1	0.00 9,816.64 4,908.32
Page Totals						967,500 791,100	0	1,758,600				Block: 2301 Lot: 25

1	2	3	4	5	6	7	8	9	10	11		
Line	Block No Lot No. Qualification Account #	Land Dimensions Building Description Additional Lots Acreage	Prop Class	Owner's Name Address City State Property Location	Billing Code Zip Code Zoning/Tax Map Pg	Value	Exemptions Code Amount	Net Taxable Value	Deductions Code No Owners	Special Tax Codes	Num Units	Deduction Amt 2021 Tax 2022 1st
						Land Improvemnt Total						
1	2301 26	100X110 2S SFG-COLONIAL .2525 AC	2	LOHELT-SPIEGELMAN, TAMAR 217 SO. 1ST. AVE. HIGHLAND PARK, NJ 217 SO. 1ST AVE.	08904 / 23	101,100 77,000 178,100		178,100			1	0.00 15,163.43 7,581.72
2	2301 27	50X150 1.5SF-CAPE .1722 AC	2	ROSENTHAL, GERALD & MCGRATH, MEGAN 215 SO. 1ST AVE HIGHLAND PARK, NJ 215 SO. 1ST AVE.	08904 / 23	80,100 73,500 153,600		153,600			1	0.00 11,527.96 5,763.98
3	2301 28	65X136 2SFG-COLONIAL .2029 AC	2	LACY, CLIFTON & ELLEN P.O. BOX 1458 HIGHLAND PARK, NJ 207 SO. 1ST AVE.	08904 / 23	87,900 83,200 171,100		171,100			1	0.00 14,567.45 7,283.73
4	2302 1	1.39 AC COMMON AREA 1.3900 AC	15F	LAFAYETTE CONDO % CORNER PROP MGMT PO BOX 297 SPRINGFIELD, NJ 201 SO. 2ND AVE	07081 / 2301	0 0 0		*Exempt*			1	0.00 0.00 0.00
5	2302 1 C0002	1350 SF .0000 AC	2	WESTON, MARY JEAN & BROWNSTEIN, Y 201 SO. 2ND AVE HIGHLAND PARK, NJ 201 SO. 2ND AVE UNIT 1	08904 / 2301	35,500 64,500 100,000		100,000			1	0.00 8,514.00 4,257.00
6	2302 1 C0003	1240 SF .0000 AC	2	DEL ROSARIO, C D&C E & STROM, M C&J C 201 SO. 2ND AVE UNIT 2 HIGHLAND PARK, NJ 201 SO. 2ND AVE UNIT 2	08904 / 2301	39,200 58,800 98,000		98,000			1	0.00 8,343.72 4,171.86
7	2302 1 C0004	830 SF .0000 AC	2	SHAPIRO, STUART & GOWEN, ANNE 201 SO 2ND AVE UNIT 3 HIGHLAND PARK, NJ 201 SO. 2ND AVE UNIT 3	08904 / 2301	34,000 31,600 65,600		65,600			1	0.00 5,585.18 2,792.59
8	2302 1 C0005	1091 SF .0000 AC	2	ZANDSTEIN, MAX & WARREN, ANDREW J 201 SO. 2ND AVE #4 HIGHLAND PARK, NJ 201 SO. 2ND AVE UNIT 4	08904 / 2301	34,000 40,900 74,900		74,900			1	0.00 6,376.99 3,188.50
9	2302 1 C0006	970 SF .0000 AC	2	SMITH, DAVID COLIN 201 SO 2ND AVE, APT-5 HIGHLAND PARK, NJ 201 SO. 2ND AVE UNIT 5	08904 / 2301	34,000 42,600 76,600		76,600			1	0.00 6,521.72 3,260.86
10	2302 1 C0008	1000 SF .0000 AC	2	DELAURO, ROBERT & DIANE 201 SOUTH 2ND AVE-APT 6 HIGHLAND PARK, NJ 201 SO. 2ND AVE UNIT 6	08904 / 2301	37,700 41,300 79,000		79,000			1	0.00 6,726.06 3,363.03
11	2302 1 C0009	1090 SF .0000 AC	2	BESS, POLINA 201 S SECOND AVE UNIT 7 HIGHLAND PARK, NJ 201 SO. 2ND AVE UNIT 7	08904 / 2301	31,100 55,000 86,100		86,100			1	0.00 7,330.55 3,665.28
12	2302 1 C0010	1020 SF .0000 AC	2	QUALLS, BARRY V & MOHAMED, TAREK M 201 SO. 2ND AVE UNIT 8 HIGHLAND PARK, NJ 201 SO. 2ND AVE UNIT 8	08904 / 2301	34,000 46,600 80,600		80,600			1	0.00 6,862.28 3,431.14
13	2302 1 C0011	1045 SF .0000 AC	2	SOBKOWSKI, SHAWN 201 SO. 2ND. AVE.-UNIT 9 HIGHLAND PARK, NJ 201 SO. 2ND AVE UNIT 9	08904 / 2301	45,100 37,500 82,600		82,600			1	0.00 7,032.56 3,516.28
14	2302 1 C0012	1100 SF .0000 AC	2	ALBERT, BETHANN A-TRUST 201 SO. 2ND AVE. UNIT 10 HIGHLAND PARK, NJ 201 SO. 2ND AVE UNIT 10	08904 / 2301	44,400 42,500 86,900		86,900			1	0.00 7,398.67 3,699.34
Page Totals						638,100 695,000	0	1,333,100				Block: 2302 Lot: 1

1	2	3	4	5	6	7	8	9	10	11		
Line	Block No Lot No. Qualification Account #	Land Dimensions Building Description Additional Lots Acreage	Prop Class	Owner's Name Address City State Property Location	Billing Code Zip Code Zoning/Tax Map Pg	Value	Exemptions Code Amount	Net Taxable Value	Deductions Code No Owners	Special Tax Codes	Num Units	Deduction Amt 2021 Tax 2022 1st
						Land Improvemnt Total						
1	2302 1 C0013	880 SF .0000 AC	2	HLADUN, CAROL & MURRAY, ROSEANNA 201 SO. 2ND. AVE.-UNIT 11 HIGHLAND PARK, NJ 201 SO. 2ND AVE UNIT 11	08904 / 2301	31,800 37,700 69,500		69,500			1	0.00 5,917.23 2,958.62
2	2302 1 C0019	1200 SF .0000 AC	2	CHEN, TONY & KRZYZANOWSKA, AGATA 201 S 2ND AVE-UNIT 34 HIGHLAND PARK, NJ 201 SO. 2ND AVE UNIT 34	08904 / 2301	48,800 46,000 94,800		94,800			1	0.00 8,071.27 4,035.64
3	2302 1 C0029	1200 SF .0000 AC	2	MITTLEMAN, FRANCINE 201 SO. 2ND AVE.-UNIT 35 HIGHLAND PARK, NJ 201 SO. 2ND AVE UNIT 35	08904 / 2301	49,600 38,800 88,400		88,400			1	0.00 7,526.38 3,763.19
4	2302 1 C0039	1200 SF .0000 AC	2	ROTHBAUM, PEGGY 201 SO. 2ND AVE.-UNIT 36 HIGHLAND PARK, NJ 201 SO. 2ND AVE UNIT 36	08904 / 2301	49,600 45,200 94,800		94,800			1	0.00 8,071.27 4,035.64
5	2302 1 C0049	1200 SF .0000 AC	2	MARANO, ANTHONY 201 SO 2ND AVE UNIT 37 HIGHLAND PARK, NJ 201 SO. 2ND AVE UNIT 37	08904 / 2301	49,600 38,900 88,500		88,500			1	0.00 7,534.89 3,767.45
6	2302 1 C0059	1200 SF .0000 AC	2	MACKINNON, TIMOTHY D & DAVID 201 S SECOND AVE HIGHLAND PARK, NJ 201 SO. 2ND AVE UNIT 38	08904 / 2301	49,600 45,200 94,800		94,800			1	0.00 8,071.27 4,035.64
7	2302 1 C0069	1300 SF .0000 AC	2	KLAVER, HERBERT E & ANNETTE I 201 SO. 2ND AVE. -UNIT 39 HIGHLAND PARK, NJ 201 SO. 2ND AVE UNIT 39	08904 / 2301	47,400 55,300 102,700		102,700			1	0.00 8,743.88 4,371.94
8	2302 1 C0079	1300 SF .0000 AC	2	BROOKS, SPENCER 201 S SECOND AVE HIGHLAND PARK, NJ 201 SO. 2ND AVE UNIT 40	08904 / 2301	47,400 55,300 102,700		102,700			1	0.00 8,743.88 4,371.94
9	2302 1 C0089	1325 SF .0000 AC	2	POLLACK, AMEE 201 SO SECOND AVE HIGHLAND PARK, NJ 201 SO. 2ND AVE UNIT 41	08904 / 2301	47,400 57,300 104,700		104,700			1	0.00 8,914.16 4,457.08
10	2302 1 C0101	758 SF .0000 AC	2	YANG, CHRISTINE 201 SO 2ND AVE #12 HIGHLAND PARK, NJ 201 SO. 2ND AVE UNIT 12	08904 / 2301	27,400 32,500 59,900		59,900			1	0.00 5,099.89 2,549.95
11	2302 1 C0102	1150 SF .0000 AC	2	HAIDVOGEL, DALE & JUDITH 201 SO. 2ND AVE.-UNIT 14 HIGHLAND PARK, NJ 201 SO. 2ND AVE UNIT 14	08904 / 2301	42,200 48,700 90,900		90,900			1	0.00 7,739.23 3,869.62
12	2302 1 C0103	1050 SF .0000 AC	2	HOROWITZ, PERI 201 S 2ND AVE, UNIT 15 HIGHLAND PARK, NJ 201 SO. 2ND AVE UNIT 15	08904 / 2301	45,900 37,100 83,000		83,000			1	0.00 7,066.62 3,533.31
13	2302 1 C0104	830 SF .0000 AC	2	SHRIER, GEORGE B. 201 SO. 2ND. AVE.-UNIT 16 HIGHLAND PARK, NJ 201 SO. 2ND AVE UNIT 16	08904 / 2301	32,600 28,400 61,000		61,000			1	0.00 5,193.54 2,596.77
14	2302 1 C0105	895 SF .0000 AC	2	ADAMS, PAMELA A HEALEY 201 SO 2ND AVE UNIT 17 HIGHLAND PARK, NJ 201 SO. 2ND AVE UNIT 17	08904 / 2301	33,300 37,400 70,700		70,700			1	0.00 6,019.40 3,009.70
Page Totals						602,600 603,800	0	1,206,400				Block: 2302 Lot: 1

1	2	3		4		5	6	7	8	9	10	11
Line	Block No Lot No. Qualification Account #	Land Dimensions Building Description Additional Lots Acreage	Prop Class	Owner's Name Address City State Property Location	Billing Code Zip Code Zoning/Tax Map Pg	<u>Value</u>	Exemptions Code Amount	Net Taxable Value	Deductions Code No Owners	Special Tax Codes	Num Units	Deduction Amt 2021 Tax 2022 1st
						Land Improvemnt Total						
1	2302 1 C0106	972 SF .0000 AC	2	SALAZAR, VANESSA M 201 S 2ND AVE, UNIT 18 HIGHLAND PARK, NJ 201 SO. 2ND AVE UNIT 18	08904 / 2301	32,600 44,200 76,800		76,800			1	0.00 6,538.75 3,269.38
2	2302 1 C0107	825 SF .0000 AC	2	MELTON, JAMES MICHAEL 201 SO 2ND AVE-UNIT 19 HIGHLAND PARK, NJ 201 SO. 2ND AVE UNIT 19	08904 / 2301	30,300 34,900 65,200		65,200			1	0.00 5,551.13 2,775.57
3	2302 1 C0108	1050 SF .0000 AC	2	TIMMONS, CAROLYN M 201 S SECOND AVE-UNIT 20 HIGHLAND PARK, NJ 201 SO. 2ND AVE UNIT 20	08904 / 2301	37,700 45,300 83,000		83,000			1	0.00 7,066.62 3,533.31
4	2302 1 C0109	1010 SF .0000 AC	2	PETROVAN, SIMIOAN & DANIELA ETAL 201 SO. 2ND AVE. UNIT 21 HIGHLAND PARK, NJ 201 SO. 2ND AVE UNIT 21	08904 / 2301	37,000 42,800 79,800		79,800			1	0.00 6,794.17 3,397.09
5	2302 1 C0110	1020 SF .0000 AC	2	DEL ROSARIO,CESAR & CORAZON&ARIELLE 201 S 2ND AVE HIGHLAND PARK, NJ 201 SO. 2ND AVE UNIT 22	08904 / 2301	36,300 44,300 80,600		80,600			1	0.00 6,862.28 3,431.14
6	2302 1 C0111	1100 SF .0000 AC	2	DAVIS, REBECCA 201 SO. 2ND AVE.-UNIT 23 HIGHLAND PARK, NJ 201 SO. 2ND AVE UNIT 23	08904 / 2301	42,200 44,700 86,900		86,900			1	0.00 7,398.67 3,699.34
7	2302 1 C0112	1100 SF .0000 AC	2	RENDSBURG, GARY A & MELISSA A 201 S 2ND AVE #24 HIGHLAND PARK, NJ 201 SO. 2ND AVE UNIT 24	08904 / 2301	42,900 44,000 86,900		86,900			1	0.00 7,398.67 3,699.34
8	2302 1 C0113	885 SF .0000 AC	2	MANTZ, JOANNE T 201 S 2ND AVE-UNIT 25 HIGHLAND PARK, NJ 201 SO. 2ND AVE UNIT 25	08904 / 2301	31,100 38,800 69,900		69,900			1	0.00 5,951.29 2,975.65
9	2302 1 C0201	760 SF .0000 AC	2	LAGG, RICHARD & DOROTHY 201 SO. 2ND AVE-#26 HIGHLAND PARK, NJ 201 SO. 2ND AVE UNIT 26	08904 / 2301	28,100 31,900 60,000		60,000			1	0.00 5,108.40 2,554.20
10	2302 1 C0202	1120 SF .0000 AC	2	TODD, MARY BETH-TRUSTEE 140 CABRINI BLVD,#131-132 NEW YORK, NY 201 SO. 2ND AVE UNIT 27	10033 / 2301	44,400 44,100 88,500		88,500			1	0.00 7,534.89 3,767.45
11	2302 1 C0203	1050 SF .0000 AC	2	ELLIOTT, MICHAEL 201 S 2ND AVE, UNIT-28 HIGHLAND PARK, NJ 201 SO. 2ND AVE UNIT 28	08904 / 2301	46,600 36,400 83,000		83,000			1	0.00 7,066.62 3,533.31
12	2302 1 C0204	830 SF .0000 AC	2	USACK, JAMES E 201 SO 2ND AVE, UNIT 29 HIGHLAND PARK, NJ 201 SO. 2ND AVE UNIT 29	08904 / 2301	32,600 33,000 65,600		65,600			1	0.00 5,585.18 2,792.59
13	2302 1 C0205	895 SF .0000 AC	2	CHAN, WILLIAM & CHIN, TIFFANI 201 SO 2ND AVE, APT 30 HIGHLAND PARK, NJ 201 SO. 2ND AVE UNIT 30	08904 / 2301	33,300 37,400 70,700		70,700			1	0.00 6,019.40 3,009.70
14	2302 1 C0206	820 SF .0000 AC	2	WILSON, LISA 201 S SECOND AVE HIGHLAND PARK, NJ 201 SO. 2ND AVE UNIT 31	08904 / 2301	30,300 34,500 64,800		64,800			1	0.00 5,517.07 2,758.54
Page Totals						505,400 556,300	0	1,061,700				Block: 2302 Lot: 1

1	2	3	4	5	6	7	8	9	10	11		
Line	Block No Lot No. Qualification Account #	Land Dimensions Building Description Additional Lots Acreage	Prop Class	Owner's Name Address City State Property Location	Billing Code Zip Code Zoning/Tax Map Pg	Value	Exemptions Code Amount	Net Taxable Value	Deductions Code No Owners	Special Tax Codes	Num Units	Deduction Amt 2021 Tax 2022 1st
						Land Improvemnt Total						
1	2302 1 C0207	975 SF .0000 AC	2	PARKER, CAROLINE J 201 SO 2ND AVE UNIT 32 HIGHLAND PARK, NJ 201 SO. 2ND AVE UNIT 32	08904 / 2301	30,900 46,100 77,000		77,000			1	0.00 6,555.78 3,277.89
2	2302 1 C0208	1024 SF .0000 AC	2	SHAPIRO, STUART & GOWEN, ANNE 201 SO. 2ND AVE.-UNIT 33 HIGHLAND PARK, NJ 201 SO. 2ND AVE UNIT 33	08904 / 2301	38,500 42,400 80,900		80,900			1	0.00 6,887.83 3,443.92
3	2302 3	50X150 2SF .1722 AC	2	SHERMAN, HOWARD A 218 BENNER ST. HIGHLAND PARK, NJ 218 BENNER ST	08904 / 23	80,100 81,100 161,200		161,200			1	0.00 13,724.57 6,862.29
4	2302 4	50X150 2SF:OLD STYLE .1722 AC	2	NELSON, OTIS & LAURA 222 BENNER ST. HIGHLAND PARK, NJ 222 BENNER ST.	08904 / 23	80,100 49,700 129,800		129,800			1	0.00 11,051.17 5,525.59
5	2302 5	50 X109 2SF-2FAM 6 .1251 AC	2	NELSON, OTIS & LAURA 226 BENNER ST. HIGHLAND PARK, NJ 226 BENNER ST.	08904 / 23	80,100 54,800 134,900		134,900			1	0.00 11,485.39 5,742.70
6	2302 7	50X100 2SFG COLONIAL .1148 AC	2	CATLIN, LEE M & BETZ, ABBY L 214 FELTON AVE HIGHLAND PARK, NJ 214 FELTON AVE.	08904 / 23	68,500 64,600 133,100		133,100			1	0.00 11,332.13 5,666.07
7	2302 8	50X100 2SF2UG .1148 AC	2	SCHUCK, MATTHEW E & RYAN, ERICA J 216 FELTON AVE HIGHLAND PARK, NJ 216 FELTON AVE.	08904 / 23	68,500 92,200 160,700		160,700			1	0.00 13,682.00 6,841.00
8	2302 9	60X100 2SF .1377 AC	2	VOLPE, WILLIAM & ANN 220 FELTON AVE. HIGHLAND PARK, NJ 220 FELTON AVE.	08904 / 23	74,300 57,600 131,900		131,900	V1 2		1	250.00 10,979.97 5,489.99
9	2302 10	50X150 2SF .1722 AC	2	BAKSHI, ANITA & COLLERY, KEVIN 303 SO. 2ND AVE HIGHLAND PARK, NJ 303 SO. 2ND AVE	08904 / 23	80,100 50,600 130,700		130,700			1	0.00 11,127.80 5,563.90
10	2302 11	41X200 2SS:OLD STYLE .1882 AC	2	ZHAO, YUJING 307 SO. 2ND AVE. HIGHLAND PARK, NJ 307 SO. 2ND AVE.	08904 / 23	81,200 72,200 153,400		153,400			1	0.00 13,060.48 6,530.24
11	2302 13	41X200 1SCBG-RANCH .1882 AC	2	ORENSTEIN,P.& J. 305 SO. 2ND. AVE. HIGHLAND PARK, NJ 305 SO. 2ND AVE	08904 / 23	81,200 52,400 133,600		133,600			1	0.00 11,374.70 5,687.35
12	2302 14	41X200 2SS-2 FAMILY .1882 AC	2	BOBEV, EMIL & CHARLENE 15 KAREN ST. KENDALL PARK, NJ 309 SO. 2ND AVE.	08824 / 23	81,200 67,400 148,600		148,600			2	0.00 12,651.80 6,325.90
13	2302 15	41X100 2SF-COLN .0941 AC	2	RECTO, AARON & MAY 311 SO. 2ND AVE HIGHLAND PARK, NJ 311 SO. 2ND AVE.	08904 / 23	63,900 55,900 119,800		119,800			1	0.00 10,199.77 5,099.89
14	2302 16	41X100 2SF-2FAM .0941 AC	2	CHAVEZ,MANUEL, & FARBER, CAROLINE 313 SO 2ND AVE HIGHLAND, NJ 313 SO. 2ND AVE	08904 / 23	63,900 100,700 164,600		164,600			2	0.00 11,647.15 5,823.58
Page Totals				V1 250		972,500 887,700	0	1,860,200				Block: 2302 Lot: 16

1	2	3		4		5	6	7	8	9	10	11
Line	Block No Lot No. Qualification Account #	Land Dimensions Building Description Additional Lots Acreage	Prop Class	Owner's Name Address City State Property Location	Billing Code Zip Code Zoning/Tax Map Pg	Value	Exemptions Code Amount	Net Taxable Value	Deductions Code No Owners	Special Tax Codes	Num Units	Deduction Amt 2021 Tax 2022 1st
						Land Improvemnt Total						
1	2302 17	41X100 2SF-2FAM-DUPLEX .0941 AC	2	SCHANZER, HENRY & SHEILA 29 BROOKFALL ROAD EDISON, NJ 323 SO. 2ND AVE.	08817 / 23	60,500 104,100 164,600		164,600			2	0.00 14,014.04 7,007.02
2	2302 18	37X125 2SF .1062 AC	2	LEWIS, DONALD J. 211 HARPER ST HIGHLAND PARK, NJ 211 HARPER ST	08904 / 23	67,100 51,600 118,700		118,700			1	0.00 10,106.12 5,053.06
3	2302 19	38X125 2SF1UG-2FAM .1090 AC	2	BASKIN, YOSEF 215 HARPER STREET HIGHLAND PARK, NJ 215 HARPER ST.	08904 / 23	67,800 77,200 145,000		145,000			2	0.00 12,345.30 6,172.65
4	2302 20	50X125 2SF-COLN .1435 AC	2	CONEEN, AARON & NELSON, CHRISTINE B 217 HARPER ST HIGHLAND PARK, NJ 217 HARPER ST.	08904 / 23	75,400 91,900 167,300		167,300			1	0.00 14,243.92 7,121.96
5	2302 21	37X125 2SFG-COLN .1062 AC	2	WATTERS, AARON & NANCY LAPARO 219 HARPER ST. HIGHLAND PARK, NJ 219 HARPER ST.	08904 / 23	67,800 74,700 142,500		142,500			1	0.00 12,132.45 6,066.23
6	2302 22	37X125 2SFG-COLONIAL .1062 AC	2	CARDINALE, ABBY R S & DANIEL J S 221 HARPER ST HIGHLAND PARK, NJ 221 HARPER ST	08904 A / 23	67,800 70,200 138,000		138,000			1	0.00 11,749.32 5,874.66
7	2302 23	50 X 125 2SF-2 FAM 24,25 .1435 AC	2	ROWE, JASON R & ANNE OLSON SWANSON 320 FELTON AVE HIGHLAND PARK, NJ 320 FELTON AVE.	08904 / 23	75,400 44,400 119,800		119,800			2	0.00 10,199.77 5,099.89
8	2302 26	37X150 2SF .1274 AC	2	SHEDLOCK, J T&KITZINGER-SHEDLOCK,C 234 FELTON AVE HIGHLAND PARK, NJ 234 FELTON AVE.	08904 / 23	72,100 53,900 126,000		126,000			1	0.00 10,727.64 5,363.82
9	2302 27	37X150 1SF:BUNGELOW .1274 AC	2	SIMMONS, JAMES & WITUCKI, KRISTEN 232 FELTON AVE HIGHLAND PARK, NJ 232 FELTON AVE.	08904 / 23	72,100 57,200 129,300		129,300			1	0.00 11,008.60 5,504.30
10	2302 28	50X150 1SFG-RANCH .1722 AC	2	GALAYDA, JAMES & NANCY 230 FELTON AVE. HIGHLAND PARK, NJ 230 FELTON AVE.	08904 / 23	80,100 68,500 148,600		148,600			1	0.00 12,651.80 6,325.90
11	2302 29	50X200 2SF .2296 AC	2	POWLEN, RICHARD A & LEVEY, JILL A 228 FELTON AVE. HIGHLAND PARK, NJ 228 FELTON AVE	08904 / 23	87,000 76,000 163,000		163,000			1	0.00 13,877.82 6,938.91
12	2302 30.01	40X100 FELTON PARK .0918 AC	15C	BOROUGH OF HIGHLAND PARK-PARK 221 SO. 5TH. AVE. HIGHLAND PARK, NJ 226 FELTON AVE	08904 / 23	62,800 0 62,800		*Exempt*			1	0.00 0.00 0.00
13	2303 1	50X149 2SF .1710 AC	2	SCHARF, ALLISON 232 BENNER ST HIGHLAND PARK, NJ 232 BENNER ST.	08904 / 23	80,100 58,500 138,600		138,600			1	0.00 11,800.40 5,900.20
14	2303 2	50 X 149 2SF-COLN 3 .1710 AC	2	DELAURENTIS, CHRISOULA M 238 BENNER ST HIGHLAND PARK, NJ 238 BENNER ST	08904 / 23	80,100 121,500 201,600		201,600			1	0.00 17,164.22 8,582.11
Page Totals						953,300 949,700	0	1,903,000				Block: 2303 Lot: 2

1	2	3	4	5	6	7	8	9	10	11		
Line	Block No Lot No. Qualification Account #	Land Dimensions Building Description Additional Lots Acreage	Prop Class	Owner's Name Address City State Property Location	Billing Code Zip Code Zoning/Tax Map Pg	Value	Exemptions Code Amount	Net Taxable Value	Deductions Code No Owners	Special Tax Codes	Num Units	Deduction Amt 2021 Tax 2022 1st
						Land Improvemnt Total						
1	2303 5	50X100 2SBF-COLN .1148 AC	2	GORAL, ADAM & PENDLETON, GABRIEL 213 FELTON AVE HIGHLAND PARK, NJ 213 FELTON AVE	08904 / 23	68,500 60,000 128,500		128,500			1	0.00 10,940.49 5,470.25
2	2303 6	50X100 1SF- .1148 AC	2	MELLEMA, TIMOTHY I 212 SO. 3RD AVE HIGHLAND PARK, NJ 212 SO. 3RD AVE.	08904 / 23	68,500 44,400 112,900		112,900			1	0.00 9,612.31 4,806.16
3	2303 7	50X100 2SF:BUNGELOW .1148 AC	2	CURTIN,SUSAN & WEAVER,BRUCE 217 FELTON AVE. HIGHLAND PARK, NJ 217 FELTON AVE.	08904 / 23	68,500 78,800 147,300		147,300			1	0.00 12,541.12 6,270.56
4	2303 8	50X100 2SF .1148 AC	2	MARESCA, FRANCESCA MARY 216 SOUTH 3RD AVE HIGHLAND PARK, NJ 216 SO. 3RD AVE	08904 / 23	68,500 68,700 137,200		137,200			1	0.00 11,681.21 5,840.61
5	2303 11	50X100 2SF .1148 AC	2	REYNOSO, RAMIRO & HEBERLEIN, ELIZA 220 SO. 3RD AVE HIGHLAND PARK, NJ 220 SO. 3RD AVE.	08904 / 23	68,500 59,200 127,700		127,700			1	0.00 10,872.38 5,436.19
6	2303 13	50 X 100 2SF-2FAM 15 .1148 AC	2	GONIS,JOHN & PEGGY 14 BROOK ROAD KENDALL PARK, NJ 224 SO. 3RD AVE	08824 / 23	68,500 84,600 153,100		153,100			2	0.00 13,034.93 6,517.47
7	2303 17	50X100 2SF-2FAM .1148 AC	2	GOLDBLATT D. & BRETCKO, B. 228 SO. 3RD. AVE. HIGHLAND PARK, NJ 228 SO. 3RD AVE.	08904 / 23	68,500 92,900 161,400		161,400			2	0.00 13,741.60 6,870.80
8	2303 18	50X100 2SF-2FAM .1148 AC	2	BAR, OZ & WENDY 232 SO. 3RD. AVE. HIGHLAND PARK, NJ 232 SO. 3RD AVE.	08904 / 23	68,500 109,100 177,600		177,600			2	0.00 15,120.86 7,560.43
9	2303 19	50X100 2SF 4FAM .1148 AC	2	MAGID, SHAYA & LYDIA-TRUSTEES 17 SPANGENBERG LN SOMERSET, NJ 235-237 FELTON AVE.	08873 / 23	68,500 184,700 253,200		253,200			4	0.00 21,557.45 10,778.73
10	2303 20	50X100 2SF .1148 AC	2	FRANKLIN, HOWARD & GRINKORN, MALKA 236 S 3RD AVE HIGHLAND PARK, NJ 236 SO. 3RD AVE.	08904 / 23	68,500 80,900 149,400		149,400			1	0.00 12,719.92 6,359.96
11	2303 21	75X100 1.5SF .1722 AC	2	EDEN, DONALD J. 233 FELTON ST. HIGHLAND PARK, NJ 233 FELTON ST.	08904 / 23	82,300 36,800 119,100		119,100			1	0.00 10,140.17 5,070.09
12	2303 22	58X100 2SF-2FAM .1331 AC	2	GOLDBLATT,DANIEL & BRETCKO, BARBARA 228 SO. 3RD AVE. HIGHLAND PARK, NJ 223 FELTON AVE	08904 / 23	73,100 71,800 144,900		144,900			1	0.00 12,336.79 6,168.40
13	2303 23	33X100 2SF-BUNGALOW .0758 AC	2	BULL, KEITH J. & CATHERINE B. 221 FELTON AVE. HIGHLAND PARK, NJ 221 FELTON AVE.	08904 / 23	58,700 49,900 108,600		108,600			1	0.00 9,246.20 4,623.10
14	2303 24	33X100 2SF .0758 AC	2	ROVINS, CINDY A 219 FELTON AVE HIGHLAND PARK, NJ 219 FELTON AVE	08904 / 23	58,700 55,400 114,100		114,100			1	0.00 9,714.47 4,857.24
Page Totals						957,800 1,077,200	0	2,035,000				Block: 2303 Lot: 24

1	2	3	4	5	6	7	8	9	10	11		
Line	Block No Lot No. Qualification Account #	Land Dimensions Building Description Additional Lots Acreage	Prop Class	Owner's Name Address City State Property Location	Billing Code Zip Code Zoning/Tax Map Pg	Value	Exemptions Code Amount	Net Taxable Value	Deductions Code No Owners	Special Tax Codes	Num Units	Deduction Amt 2021 Tax 2022 1st
						Land Improvemnt Total						
1	2303 25	69X100 1SF .1584 AC	2	BREZAK, JOSEPH-TRUSTEE 2715 AVENUE M BROOKLYN, NY 208 SO. 3RD AVE.	11210 / 23	79,400 102,100 181,500		181,500			1	0.00 15,452.91 7,726.46
2	2303 26	100X80 2SFG-COLN .1837 AC	2	ROSS, JOSHUA & SHUCHATOWITZ, REBECCA 244 BENNER ST HIGHLAND PARK, NJ 244 BENNER ST.	08904 / 23	85,800 89,200 175,000		175,000			1	0.00 14,899.50 7,449.75
3	2304 1	23X100 2SF .0528 AC	2	XIN, XIUQIANG 313 SO 1ST AVE HIGHLAND PARK, NJ 313 SO. 1ST AVE.	08904 / 23	43,700 43,200 86,900		86,900			1	0.00 7,398.67 3,699.34
4	2304 2	37X110 2SF-COLN .0934 AC	2	GOLDSTEIN, JOSHUA & BETHANY 311 SO. 1ST AVE. HIGHLAND PARK, NJ 311 SO. 1ST AVE.	08904 / 23	64,100 47,000 111,100		111,100			1	0.00 9,459.05 4,729.53
5	2304 3	50X110 2S F .1263 AC	2	NR CONSULTING LLC 20 ROLLING BROOK DR EDISON, NJ 307 SO. 1ST AVE.	08820-4430 / 23	71,200 45,900 117,100		117,100			1	0.00 9,969.89 4,984.95
6	2304 4	62X110 2S F .1566 AC	2	DUFFY, DANIEL & ELAM, JENNIFER 303 S 1ST AVE HIGHLAND PARK, NJ 303 SO. 1ST AVE.	08904 / 23	79,000 81,800 160,800		160,800			1	0.00 13,690.51 6,845.26
7	2304 5.01	45X150 .1550 AC	1	GOLDSTEIN, JOSHUA & BETHANY 311 SO 1ST. AVE. HIGHLAND PARK, NJ 114 JOHNSON ST	08904 / 23	76,800 0 76,800		76,800			1	0.00 6,538.75 3,269.38
8	2304 6.01	45X150 .1550 AC	1	MTYS LLC 311 SO 1ST AVE HIGHLAND PARK, NJ JOHNSON ST	08904 / 23	76,800 0 76,800		76,800			1	0.00 6,538.75 3,269.38
9	2304 8	50X150 2SF-COLN .1722 AC	2	SILOS, IRENE M. & KEENAN, APRIL C. 116 JOHNSON ST HIGHLAND PARK, NJ 116 JOHNSON ST	08904 / 23	80,100 75,300 155,400		155,400			1	0.00 13,230.76 6,615.38
10	2304 9	50X150 2S F .1722 AC	2	STAHLEY, JOSEPH III & SCHNEIDER, ELENA 122 JOHNSON ST HIGHLAND PARK, NJ 122 JOHNSON ST	08904 / 23	80,100 50,600 130,700		130,700			1	0.00 11,127.80 5,563.90
11	2304 10	60X150 2SB 8APTS .2066 AC	4C	HIGHLAND PARK REALTY, LLC 3150 BORDENTOWN AVE OLD BRIDGE, NJ 126 JOHNSON ST.	08857 / 23	86,900 218,400 305,300		305,300			1	0.00 25,993.24 12,996.62
12	2304 11	30X150 2SF-COLONIAL .1033 AC	2	NEWMAN, HILLEL & NAVAH 130 JOHNSON ST. HIGHLAND PARK, NJ 130 JOHNSON ST.	08904 / 23	56,700 37,100 93,800		93,800			1	0.00 7,986.13 3,993.07
13	2304 12	70X132 2SF:CAPE .2121 AC	2	BODE, SKYLER & MONROE, SHIRLY 302 SO. 2ND AVE. HIGHLAND PARK, NJ 302 SO. 2ND AVE.	08904 / 23	89,600 94,900 184,500		184,500			1	0.00 15,708.33 7,854.17
14	2304 13	80X132 77X150 3SB 33APTS .2538 AC	4C	PARK RIDGE MNR LP C/O DEMATTEIS 70 BLOOMFIELD AVE STE 200 PINE BROOK, NJ 304 SO. 2ND AVE.	07058 / 23	148,300 659,200 807,500		807,500			1	0.00 68,750.55 34,375.28
Page Totals						1,118,500 1,544,700	0	2,663,200				Block: 2304 Lot: 13

1	2	3		4		5	6	7	8	9	10	11
Line	Block No Lot No. Qualification Account #	Land Dimensions Building Description Additional Lots Acreage	Prop Class	Owner's Name Address City State Property Location	Billing Code Zip Code Zoning/Tax Map Pg	Value	Exemptions Code Amount	Net Taxable Value	Deductions Code No Owners	Special Tax Codes	Num Units	Deduction Amt 2021 Tax 2022 1st
						Land Improvemnt Total						
1	2304 14	50X150 2SFG-COLN .1722 AC	2	GRANTZ, JASON & LEHMAN, ELEANOR 306 SO. 2ND. AVE. HIGHLAND PARK, NJ 306 SO. 2ND AVE.	08904 / 23	80,100 71,200 151,300		151,300			1	0.00 12,881.68 6,440.84
2	2304 15	50X117 2SBF-2FAM .1343 AC	2	CALA, FRANCIS & ROSEANN 308 SO 2ND AVE HIGHLAND PARK, NJ 308 SO. 2ND AVE.	08904 / 23	72,600 99,900 172,500		172,500			2	0.00 14,686.65 7,343.33
3	2304 16	50X117 2SBF-2FAM .1343 AC	2	ROMERO, ALVARO 310 SO 2ND AVE HIGHLAND PARK, NJ 310 SO. 2ND AVE.	08904 / 23	72,600 124,000 196,600		196,600			2	0.00 14,388.66 7,194.33
4	2304 17	33X100 2SB-COLN .0758 AC	2	PETERSEN, JOSHUA & RAPETSKY, TIFFANY 129 HARPER ST HIGHLAND PARK, NJ 129 HARPER ST.	08904 / 23	58,700 81,200 139,900		139,900			1	0.00 11,911.09 5,955.55
5	2304 18	50X150 2SF-2FAM .1722 AC	2	ARP, LARA & ALLAN 127 HARPER ST HIGHLAND PARK, NJ 127 HARPER ST.	08904 / 23	80,100 62,400 142,500		142,500			1	0.00 12,132.45 6,066.23
6	2304 19	37X150 2S F .1274 AC	2	LEVITT, DAVID M. & MARYANN 125 HARPER ST. HIGHLAND PARK, NJ 125 HARPER ST.	08904 / 23	72,100 67,800 139,900		139,900			1	0.00 11,911.09 5,955.55
7	2304 20	37X150 2S F .1274 AC	2	COLEMAN, PIERS & PREMALA 123 HARPER ST. HIGHLAND PARK, NJ 123 HARPER ST.	08904 / 23	72,100 63,700 135,800		135,800			1	0.00 11,562.01 5,781.01
8	2304 21	37X150 2SF-COLONIAL .1274 AC	2	KOZACHEK, ROBERT 121 HARPER ST HIGHLAND PARK, NJ 121 HARPER ST	08904 / 23	72,100 55,400 127,500		127,500			1	0.00 10,855.35 5,427.68
9	2304 22	37X150 2SF .1274 AC	2	RUSSO, MARK V & UмбаUGH, KAMARA M 119 HARPER ST HIGHLAND PARK, NJ 119 HARPER ST.	08904 / 23	72,100 74,300 146,400		146,400			1	0.00 11,425.79 5,712.90
10	2304 23	37X150 2SF-COLN .1274 AC	2	NI, SHUQIANG 117 HARPER ST HIGHLAND PARK, NJ 117 HARPER ST.	08904 / 23	72,100 54,600 126,700		126,700			1	0.00 10,787.24 5,393.62
11	2304 24	37X150 2SF-COLN .1274 AC	2	BROOKS, MAGGIE 115 HARPER ST. HIGHLAND PARK, NJ 115 HARPER ST.	08904 / 23	72,100 61,100 133,200		133,200			1	0.00 11,340.65 5,670.33
12	2304 25	37X150 2SF-COLN .1274 AC	2	CROSSON, JESSE & ISAACSON, NICOLE 113 HARPER ST. HIGHLAND PARK, NJ 113 HARPER ST.	08904 / 23	72,100 64,200 136,300		136,300			1	0.00 11,604.58 5,802.29
13	2304 26	37X150 2S F .1274 AC	2	MILLS, CHAD M & CHIAKI 111 HARPER ST HIGHLAND PARK, NJ 111 HARPER ST	08904 / 23	72,100 58,700 130,800		130,800			1	0.00 11,136.31 5,568.16
14	2304 27	25X100 2SF-ROW HSE .0574 AC	2	HUTCHINSON, THOMAS C, IV & VIRGINIA 327 S FIRST AVE HIGHLAND PARK, NJ 327 SO. 1ST AVE.	08904 / 23	47,500 38,900 86,400		86,400			1	0.00 7,356.10 3,678.05
Page Totals						988,400 977,400	0	1,965,800				Block: 2304 Lot: 27

1	2	3	4	5	6	7	8	9	10	11		
Line	Block No Lot No. Qualification Account #	Land Dimensions Building Description Additional Lots Acreage	Prop Class	Owner's Name Address City State Property Location	Billing Code Zip Code Zoning/Tax Map Pg	Value	Exemptions Code Amount	Net Taxable Value	Deductions Code No Owners	Special Tax Codes	Num Units	Deduction Amt 2021 Tax 2022 1st
						Land Improvemnt Total						
1	2304 28	17X100 2SF-ROW HSE .0390 AC	2	LAPIANA, FRANCIS L & O'CONNOR, CYNTHIA 325 SOUTH 1ST AVE HIGHLAND PARK, NJ 325 SO. 1ST AVE	08904 / 23	32,300 39,500 71,800		71,800			1	0.00 6,113.05 3,056.53
2	2304 29	16X100 2SF-ROW HSE .0367 AC	2	GUARD, ANNE & RICHARD 323 SO. 1ST. AVE. HIGHLAND PARK, NJ 323 SO. 1ST AVE.	08904 / 23	32,300 38,400 70,700		70,700			1	0.00 6,019.40 3,009.70
3	2304 30	16X100 2SF-ROW HSE .0367 AC	2	CARR, JEFFREY F & FOSTER, KYLE T 321 SO. 1ST AVE. HIGHLAND PARK, NJ 321 SO. 1ST AVE.	08904 / 23	32,300 39,400 71,700		71,700			1	0.00 6,104.54 3,052.27
4	2304 31	16X100 2SF-ROW HSE .0367 AC	2	MEKLIN, BRITTANY E & MICHAEL J 319 SO 1ST AVE HIGHLAND PARK, NJ 319 SO. 1ST AVE.	08902 A / 23	32,300 49,900 82,200		82,200			1	0.00 6,998.51 3,499.26
5	2304 32	16X100 2SF-ROW HSE .0367 AC	2	VETRECI, ANNMARIE 317 SO. 1ST. AVE. HIGHLAND PARK, NJ 317 SO. 1ST AVE.	08904 / 23	32,300 46,500 78,800		78,800			1	0.00 6,709.03 3,354.52
6	2304 33	17X100 2SF-ROW HSE .0390 AC	2	BATISTA, LUIS GABRIEL & KOSE, BURCU 315 SO. 1ST AVE HIGHLAND PARK, NJ 315 SO. 1ST AVE.	08904 / 23	32,300 51,700 84,000		84,000			1	0.00 7,151.76 3,575.88
7	2401 1	50 X 177 1.5S F 8 .2032 AC	2	BEETHAM, D. & DENVER, M 134 HARPER ST. HIGHLAND PARK, NJ 134 HARPER ST.	08904 / 24	83,600 52,800 136,400		136,400			1	0.00 11,613.10 5,806.55
8	2401 2	30X125 1.5 SF-CAPE .0861 AC	2	COMOLLO, MARILYNN 402 SO. 2ND AVE. HIGHLAND PARK, NJ 402 SO. 2ND AVE.	08904 / 24	60,800 62,200 123,000		123,000			1	0.00 10,472.22 5,236.11
9	2401 3	30X125 2SF-COLN .0861 AC	2	BOTTON, MARK & BECKER, KAREN 404 SO. 2ND. AVE. HIGHLAND PARK, NJ 404 SO. 2ND AVE	08904 / 24	63,300 59,300 122,600		122,600			1	0.00 10,438.16 5,219.08
10	2401 4	30X125 2SF-COLN .0861 AC	2	MCINERNEY-LIU, DEIRDRE N 406 SO. 2ND. AVE. HIGHLAND PARK, NJ 406 SO. 2ND AVE.	08904 / 24	62,700 54,000 116,700		116,700			1	0.00 9,935.84 4,967.92
11	2401 5	30X125 2S F .0861 AC	2	FRIEDMAN, MORTON & TOLA-TRUSTEES 408 SO. 2ND AVE. HIGHLAND PARK, NJ 408 SO. 2ND AVE.	08904 / 24	62,700 53,000 115,700		115,700			1	0.00 9,850.70 4,925.35
12	2401 6.01	30X125:25X25 REAR 06 2S F 8.6129 AC	2	TORNABENE, MICHAEL 208 1ST AVE HIGHLAND PARK, NJ 410 SO. 2ND AVE	08904 / 24	68,100 54,300 122,400		122,400			1	0.00 10,421.14 5,210.57
13	2401 9.01	50X100 2SF-COL .1148 AC	2	BERNSTEIN, LESLIE-TRUSTEE 412 S 2ND AVE HIGHLAND PARK, NJ 412 SO. 2ND AVE	08904 / 24	61,300 135,300 196,600		196,600			1	0.00 16,738.52 8,369.26
14	2401 10	47X100 2SF-COLN .1079 AC	2	BERMAN, SCOTT & LISA 442 SO. 2ND. AVE. HIGHLAND PARK NJ 442 SO. 2ND AVE	08904 / 24	67,400 77,200 144,600		144,600			1	0.00 12,311.24 6,155.62
Page Totals						723,700 813,500	0	1,537,200				Block: 2401 Lot: 10

1	2	3		4		5	6	7	8	9	10	11
Line	Block No Lot No. Qualification Account #	Land Dimensions Building Description Additional Lots Acreage	Prop Class	Owner's Name Address City State Property Location	Billing Code Zip Code Zoning/Tax Map Pg	Value	Exemptions Code Amount	Net Taxable Value	Deductions Code No Owners	Special Tax Codes	Num Units	Deduction Amt 2021 Tax 2022 1st
						Land Improvemnt Total						
1	2401 11	52X100 2SBF-COLONIAL 12,13 .1194 AC	2	MARKS,DEXTER & CAREN 446 SO. 2ND AVE. HIGHLAND PARK, NJ 446 SO. 2ND AVE.	08904 / 24	69,700 82,500 152,200		152,200			1	0.00 12,958.31 6,479.16
2	2401 14	44X125 2SBF 4FAM .1263 AC	2	MRSW2 REALTY LLC 20 SCHEURMAN TERR WARREN, NJ 141 HILL ST.	07058 / 24	71,600 148,200 219,800		219,800			4	0.00 18,713.77 9,356.89
3	2401 15	44X125 2SBF 4FAM .1263 AC	2	MRSW2 REALTY LLC 20 SCHEURMAN TERR WARREN, NJ 139 HILL ST.	07058 / 24	71,600 148,200 219,800		219,800			4	0.00 18,713.77 9,356.89
4	2401 16	37 X 125 2SF-COLN 33 .1062 AC	2	GRAF, BRIAN G & YURGA, KATHERINE M 137 HILL ST HIGHLAND PARK, NJ 137 HILL ST	08904 / 24	67,800 57,100 124,900		124,900			1	0.00 10,633.99 5,317.00
5	2401 17	37X125 2SF-COLN 34.02 .1062 AC	2	WOOLDRIDGE, JASON & GASPARO, ANDREA 135 HILL ST HIGHLAND PARK, NJ 135 HILL ST.	08904 / 24	64,400 80,700 145,100		145,100			1	0.00 12,353.81 6,176.91
6	2401 19	37X125 2SF-COLONIAL 34.01 .1062 AC	2	HUANG, WENLIN & PAN, CHANGCHUAN 131 HILL ST HIGHLAND PARK, NJ 131 HILL ST.	08904 / 24	64,400 51,200 115,600		115,600			1	0.00 9,842.18 4,921.09
7	2401 20	37X127 2SF-2FAM 21 .1079 AC	2	HABER, MICHAEL F & KAREN A 127 HILL ST HIGHLAND PARK, NJ 127 HILL ST.	08904 / 24	64,400 57,900 122,300		122,300			2	0.00 10,412.62 5,206.31
8	2401 22	37X127 2S F 23 .1079 AC	2	SU, PIN 123 HILL ST HIGHLAND PARK, NJ 123 HILL ST.	08904 / 24	64,400 54,800 119,200		119,200			1	0.00 10,148.69 5,074.35
9	2401 24	37X102 2SF-COLN 25 .0866 AC	2	BARTOLONE, RICHARD B 119 HILL ST HIGHLAND PARK, NJ 119 HILL ST.	08904 / 24	64,400 60,300 124,700		124,700			1	0.00 10,616.96 5,308.48
10	2401 26	37X102 2SF .0866 AC	2	ALIDOU, OUSSEINA D. 115 HILL ST HIGHLAND PARK, NJ 115 HILL ST.	08904 / 24	61,600 66,000 127,600		127,600			1	0.00 10,863.86 5,431.93
11	2401 27	53X150 2SF-3FAM .1825 AC	2	FIRST AND HILL LLC 415 SO 1ST AVE HIGHLAND PARK, NJ 415 SO. 1ST AVE.	08904 / 24	82,200 152,000 234,200		234,200			3	0.00 19,939.79 9,969.90
12	2401 28	49X150 2S F .1687 AC	2	RASMUSSEN, CHRIS & JONES, JENNIFER 411 SO. 1ST. AVE. HIGHLAND PARK, NJ 411 SO. 1ST AVE.	08904 / 24	75,500 106,800 182,300		182,300			1	0.00 15,521.02 7,760.51
13	2401 29	177X374/25X187 HARPER 44APTS 30,31 1.5197 AC	4C	EAST COAST HARPER HOUSE LLC 112 S. FRENCH ST STE105MP WILMINGTON, DE 120 HARPER ST.	19801 / 24	207,500 857,900 1,065,400		1,065,400			1	0.00 90,708.16 45,354.08
14	2401 32	50X178 2SFG-COLN .2043 AC	2	ABRAHAM, MARK S. & SANDRA 132 HARPER ST. HIGHLAND PARK, NJ 132 HARPER ST.	08904 / 24	83,600 77,200 160,800		160,800			1	0.00 13,690.51 6,845.26
Page Totals						1,113,100 2,000,800	0	3,113,900				Block: 2401 Lot: 32

1	2	3	4	5	6	7	8	9	10	11		
Line	Block No Lot No. Qualification Account #	Land Dimensions Building Description Additional Lots Acreage	Prop Class	Owner's Name Address City State Property Location	Billing Code Zip Code Zoning/Tax Map Pg	Value	Exemptions Code Amount	Net Taxable Value	Deductions Code No Owners	Special Tax Codes	Num Units	Deduction Amt 2021 Tax 2022 1st
						Land Improvemnt Total						
1	2402 1	60X150 2SF-VICTORIAN .2066 AC	2	BUZBEE, STEPHEN & DRISCOLL, MONICA 401 SO. 2ND. AVE. HIGHLAND PARK, NJ 401 SO. 2ND AVE	08904 / 24	86,900 84,900 171,800		171,800			1	0.00 14,627.05 7,313.53
2	2402 2.01	46 X 150 2SFG-COLONIAL .1584 AC	2	MCKAY, ELIZABETH A 407 SO. 2ND. AVE. HIGHLAND PARK, NJ 407 SO. 2ND AVE.	08904 / 24	78,800 68,800 147,600		147,600			1	0.00 12,566.66 6,283.33
3	2402 2.02	44 X 150 2SF-BILEVEL .1515 AC	2	KUANG, ZEIQI 409 SO 2ND AVE HIGHLAND PARK, NJ 409 SO. 2ND AVE.	08904 / 24	70,400 100,700 171,100		171,100			1	0.00 13,945.93 6,972.97
4	2402 3	33X150 2SF:OLD STYLE .1136 AC	2	GILDENBERG, M. & BURROWS, C. 220 HARPER ST HIGHLAND PARK, NJ 220 HARPER ST.	08904 / 24	68,700 49,500 118,200		118,200			1	0.00 10,063.55 5,031.78
5	2402 5	100X114 2SFG-COLONIAL .2617 AC	2	O'NEILL, E CAROL 525 S SECOND AVE HIGHLAND PARK, NJ 525 SO. 2ND AVE.	08904 / 24	101,100 93,200 194,300		194,300			1	0.00 16,542.70 8,271.35
6	2402 6	50X150 1.5SF-CAPE .1722 AC	2	PESSIRILO, VALERIE S 215 GRAHAM ST HIGHLAND PARK, NJ 215 GRAHAM ST.	08904 / 24	80,100 79,900 160,000		160,000			1	0.00 13,622.40 6,811.20
7	2402 7	50X150 2SF .1722 AC	2	DAIRE, MARTA 219 GRAHAM ST. HIGHLAND PARK, NJ 219 GRAHAM ST	08904 / 24	80,100 65,200 145,300		145,300			1	0.00 12,370.84 6,185.42
8	2402 8	50X90 2SF .1033 AC	2	TAYTS, ALEXANDER & TANYA 223 GRAHAM ST HIGHLAND PARK, NJ 223 GRAHAM ST	08904 / 24	65,800 68,000 133,800		133,800			1	0.00 11,391.73 5,695.87
9	2402 9	60X100 1SF .1377 AC	2	ATKINSON,CONDIT R.JR.& HELAINE L. 436 FELTON AVE. HIGHLAND PARK, NJ 436 FELTON AVE.	08904 / 24	74,300 75,000 149,300		149,300			1	0.00 12,711.40 6,355.70
10	2402 10	50X170 1.5SFG-CAPE .1951 AC	2	STEINBERG,LOUIS & BIRGITTA 432 FELTON AVE. HIGHLAND PARK, NJ 432 FELTON AVE.	08904 / 24	78,700 56,400 135,100		135,100			1	0.00 11,502.41 5,751.21
11	2402 11	52X90 2SF-COLONIAL .1074 AC	2	WANG, YONGZENG & LI, DONG 428 FELTON AVE HIGHLAND PARK, NJ 428 FELTON AVE.	08904 / 24	63,500 48,000 111,500		111,500			1	0.00 9,493.11 4,746.56
12	2402 12	243X350 RARITAN 46 APTS 13,16,18 1.9525 AC	4C	REGA 481 SOUTH 2ND AVENUE LLC 325 BROAD STREET RED BANK, NJ 481 SO. 2ND AVE	07701 / 24	273,300 1,170,000 1,443,300		1,443,300			1	0.00 122,882.56 61,441.28
13	2402 14	75X122 AVG 2SF-SPLIT LEVEL .2101 AC	2	HAARBURGER, ROBERT B & SARA R 507 SO SECOND AVE HIGHLAND PARK, NJ 507 SO. 2ND AVE.	08904 / 24	75,600 64,800 140,400		140,400			1	0.00 11,953.66 5,976.83
14	2402 15	50X139 2SF .1596 AC	2	JIMENEZ, ROBERT D 211 GRAHAM ST HIGHLAND PARK, NJ 211 GRAHAM ST	08904 / 24	78,100 78,500 156,600		156,600			1	0.00 13,332.92 6,666.46
Page Totals						1,275,400 2,102,900	0	3,378,300				Block: 2402 Lot: 15

1	2	3	4	5	6	7	8	9	10	11		
Line	Block No Lot No. Qualification Account #	Land Dimensions Building Description Additional Lots Acreage	Prop Class	Owner's Name Address City State Property Location	Billing Code Zip Code Zoning/Tax Map Pg	Value	Exemptions Code Amount	Net Taxable Value	Deductions Code No Owners	Special Tax Codes	Num Units	Deduction Amt 2021 Tax 2022 1st
						Land Improvemnt Total						
1	2402 17	50X90 2SF .1033 AC	2	TSIMARAS, MICHAEL & SULLIVAN, J 21 WELLER PL HOLMDEL, NJ 227 GRAHAM ST.	07733 / 24	65,800 83,600 149,400		149,400			1	0.00 12,719.92 6,359.96
2	2402 19	30X100 2SF-2FAM .0689 AC	2	POLLAK, BENJAMIN & DEGRAW, NICOLE 334 FELTON AVE HIGHLAND PARK, NJ 334 FELTON AVE.	08904 / 24	57,000 55,700 112,700		112,700			2	0.00 9,595.28 4,797.64
3	2402 20	30X100 2SF-2FAM .0689 AC	2	ZIMAN, FRANK NATHAN & Yael PIA 332 FELTON AVE HIGHLAND PARK, NJ 332 FELTON AVE.	08904 / 24	57,000 61,900 118,900		118,900			2	0.00 10,123.15 5,061.58
4	2402 21	30X100 2SF-2 FAM .0689 AC	2	BARBOZA-CLARK, FRANCES 330 FELTON AVE. HIGHLAND PARK, NJ 330 FELTON AVE	08904 / 24	57,000 64,500 121,500		121,500			2	0.00 10,344.51 5,172.26
5	2402 22	30X100 2SF-2FAM .0689 AC	2	KRUM, JEFFREY & MARIA 328 FELTON AVE. HIGHLAND PARK, NJ 328 FELTON AVE.	08904 / 24	57,000 63,900 120,900		120,900			2	0.00 10,293.43 5,146.72
6	2402 23	30X100 2SF-2FAM .0689 AC	2	MARC W LAURANO PREFERRED PROP LLC 822 RARITAN AVE HIGHLAND PARK, NJ 326 FELTON AVE.	08904 / 24	57,000 55,700 112,700		112,700			2	0.00 9,595.28 4,797.64
7	2402 24	33X150 2SFG-COLONIAL .1136 AC	2	WEIDMAN,RICHARD P.& VALERI 218 HARPER ST. HIGHLAND PARK, NJ 218 HARPER ST	08904 / 24	68,700 57,800 126,500		126,500			1	0.00 10,770.21 5,385.11
8	2402 25	33X150 2SF-COLN .1136 AC	2	GRONLUND-JACOB, DAVID & JUDITH A. 216 HARPER ST. HIGHLAND PARK, NJ 216 HARPER ST.	08904 / 24	68,700 50,200 118,900		118,900			1	0.00 10,123.15 5,061.58
9	2403 1	60X100 2SF-2FAM 2 .1377 AC	2	NADLER, BRUCE 319 FELTON AVE. HIGHLAND PARK, NJ 319 FELTON AVE.	08904 / 24	74,300 86,600 160,900		160,900			2	0.00 13,699.03 6,849.52
10	2403 3	40X100 2SF .0918 AC	2	NADLER,BRUCE, E. 323 FELTON AVE. HIGHLAND PARK, NJ 323 FELTON AVE	08904 / 24	62,800 51,300 114,100		114,100			1	0.00 9,714.47 4,857.24
11	2403 4	50X100 1.5SFG-CAPE .1148 AC	2	GREEN, TEX & DONNA 341 FELTON AVE. HIGHLAND PARK, NJ 341 FELTON AVE	08904 / 24	68,500 45,700 114,200		114,200			1	0.00 9,722.99 4,861.50
12	2403 5	50X100 1.5FF-OLD STYLE 6 .1148 AC	2	GRUNSPAN, DAVID & COHEN, PENNY 325 FELTON AVE HIGHLAND PARK, NJ 325 FELTON AVE	08904 / 24	68,500 61,200 129,700		129,700			1	0.00 11,042.66 5,521.33
13	2403 7	33X100 3SFG-COLN .0758 AC	2	KERNAN, RYAN J 327 FELTON AVE HIGHLAND PARK, NJ 327 FELTON AVE	08904 / 24	58,700 87,500 146,200		146,200			1	0.00 12,447.47 6,223.74
14	2403 8	33X100 2SF-2FAM .0758 AC	2	LONG, CAROL L & WAYNE F 329 FELTON AVE HIGHLAND PARK, NJ 329 FELTON AVE	08904 / 24	58,700 58,000 116,700		116,700			2	0.00 9,935.84 4,967.92
Page Totals						879,700 883,600	0	1,763,300				Block: 2403 Lot: 8

1	2	3	4	5	6	7	8	9	10	11		
Line	Block No Lot No. Qualification Account #	Land Dimensions Building Description Additional Lots Acreage	Prop Class	Owner's Name Address City State Property Location	Billing Code Zip Code Zoning/Tax Map Pg	Value	Exemptions Code Amount	Net Taxable Value	Deductions Code No Owners	Special Tax Codes	Num Units	Deduction Amt 2021 Tax 2022 1st
						Land Improvemnt Total						
1	2403 10	33X100 2SF .0758 AC	2	SOLOMON, RANDALL & HERSH, REBECCA 331 FELTON AVE HIGHLAND PARK, NJ 331 FELTON AVE.	08904 / 24	58,700 65,400 124,100		124,100			1	0.00 10,565.87 5,282.94
2	2403 11	37X100 2SF-COLN .0849 AC	2	HERSH, MATTHEW & CHRISTINE 333 FELTON AVE HIGHLAND PARK, NJ 333 FELTON AVE.	08904 / 24	61,600 51,100 112,700		112,700			1	0.00 9,595.28 4,797.64
3	2403 12	37X100 2SFG-COLONIAL .0849 AC	2	GANG, IRA & ALTERMAN, GAIL 335 FELTON AVE. HIGHLAND PARK, NJ 335 FELTON AVE.	08904 / 24	61,600 76,300 137,900		137,900			1	0.00 11,740.81 5,870.41
4	2403 14	32X100 2SFG-COLN .0735 AC	2	HOOD, SCOTT T & KEERAN, CATHERINE 337 FELTON AVE HIGHLAND PARK, NJ 337 FELTON AVE.	08904 / 24	58,200 62,500 120,700		120,700			1	0.00 10,276.40 5,138.20
5	2403 15	60X100 1SBF-RANCH .1377 AC	2	VAN SERTIMA, JACQUELINE L PATTEN 347 FELTON AVE HIGHLAND PARK, NJ 339 FELTON AVE.	08904 / 24	74,300 54,700 129,000		129,000			1	0.00 10,983.06 5,491.53
6	2403 16	50X100 2SF .1148 AC	2	SIEGMAN, DAVID & ROSENBERG, J-TRUSTEES 343 FELTON AVE HIGHLAND PARK, NJ 343 FELTON AVE.	08904 / 24	68,500 67,100 135,600		135,600			1	0.00 11,544.98 5,772.49
7	2403 17	50X100 2SF-BI LEVEL .1148 AC	2	KHEEL, BRIAN & SUSAN 345 FELTON AVE. HIGHLAND PARK, NJ 345 FELTON AVE.	08904 / 24	68,500 113,800 182,300		182,300			1	0.00 15,521.02 7,760.51
8	2403 18	50X100 2SBF .1148 AC	2	VAN SERTIMA, JACQUELINE L PATTEN 347 FELTON AVE. HIGHLAND PARK, NJ 347 FELTON AVE.	08904 / 24	68,500 87,800 156,300		156,300			1	0.00 13,307.38 6,653.69
9	2403 19	50X100 2SF-BI LEVEL .1148 AC	2	STEIF, ALAN R. & ANNA 233 GRAHAM ST. HIGHLAND PARK, NJ 233 GRAHAM ST	08904 / 24	68,500 83,600 152,100		152,100			1	0.00 12,949.79 6,474.90
10	2403 20	50X100 1SBF:SPLIT .1148 AC	2	SHNAYDER, ARTUR & NATALYA 237 GRAHAM ST. HIGHLAND PARK, NJ 237 GRAHAM ST	08904 / 24	68,500 93,600 162,100		162,100			1	0.00 13,801.19 6,900.60
11	2403 21	100X100 1SFG-R. RANCH .2296 AC	2	GREENFIELD, NORMA J. 352 SO. 3RD. AVE. HIGHLAND PARK, NJ 352 SO. 3RD AVE	08904 / 24	97,300 89,800 187,100		187,100			1	0.00 15,929.69 7,964.85
12	2403 22	50X100 1.5SF-CAPE .1148 AC	2	POMPER, GERALD M 348 SO. 3RD AVE. HIGHLAND PARK, NJ 348 SO. 3RD AVE	08904 / 24	68,500 70,200 138,700		138,700			1	0.00 11,808.92 5,904.46
13	2403 23	50X100 2SF .1148 AC	2	SINGH, AJAY PRATAP & RAGINEE 342 SO. 3RD AVE. HIGHLAND PARK, NJ 342 SO. 3RD AVE	08904 / 24	68,500 65,700 134,200		134,200			1	0.00 11,425.79 5,712.90
14	2403 24	50X100 1SF .1148 AC	2	WEINGART, MICHAEL 338 SO. 3RD AVE HIGHLAND PARK, NJ 338 SO. 3RD AVE	08904 / 24	68,500 57,500 126,000		126,000			1	0.00 10,727.64 5,363.82
Page Totals						959,700 1,039,100	0	1,998,800				Block: 2403 Lot: 24

1	2	3	4	5	6	7	8	9	10	11		
Line	Block No Lot No. Qualification Account #	Land Dimensions Building Description Additional Lots Acreage	Prop Class	Owner's Name Address City State Property Location	Billing Code Zip Code Zoning/Tax Map Pg	Value	Exemptions Code Amount	Net Taxable Value	Deductions Code No Owners	Special Tax Codes	Num Units	Deduction Amt 2021 Tax 2022 1st
						Land Improvemnt Total						
1	2403 25	50X100 2SF .1148 AC	2	EGOZCUE, ANGEL R & GONZALEZ-LOPEZ, L 334 SO 3RD AVE HIGHLAND PARK, NJ 334 SO. 3RD AVE	08904 / 24	68,500 130,700 199,200		199,200			1	0.00 16,959.89 8,479.95
2	2403 26	116X100 2SFG-COLONIAL .2663 AC	2	HUGHES, DAVID & MCDERMOTT, MELANIE 330 S THIRD AVE HIGHLAND PARK, NJ 330 SO. 3RD AVE	08904 / 24	106,500 99,700 206,200		206,200			1	0.00 17,555.87 8,777.94
3	2403 27	50X100 2SF 3FAM .1148 AC	2	HASSAN, ABDUL 408 CEDAR AVE HIGHLAND PARK, NJ 322-324 SO. 3RD AVE	08904 / 24	68,500 133,300 201,800		201,800			3	0.00 17,181.25 8,590.63
4	2403 28	50 X 100 2SF-2FAM 29 .1148 AC	2	SORG, ADAM, JR 406 HOLSTEIN COURT MIDDLETOWN, DE 320 SO. 3RD AVE	19709 / 24	68,500 113,500 182,000		182,000			2	0.00 15,495.48 7,747.74
5	2403 30	50X100 2SF-2FAM 31 .1148 AC	2	BEKSI, MICHAEL S & REBECCA K 316 S 3RD AVE HIGHLAND PARK, NJ 314-316 SO. 3RD AVE.	08904 / 24	68,500 104,900 173,400		173,400			2	0.00 14,763.28 7,381.64
6	2403 32	50X100 2SF 4FAM 33 .1148 AC	2	BORBAS, LASZLO & SARA 1250 STOCKTON DR NORTH BRUNSWICK, NJ 310 SO. 3RD AVE.	08902 / 24	68,500 146,100 214,600		214,600			4	0.00 18,271.04 9,135.52
7	2403 34	50X100 2SF 4FAM 35 .1148 AC	2	RIZITIS, MICHAEL & EVANGELIA 306-08 SO. 3RD. AVE. HIGHLAND PARK, NJ 306-308 SO. 3RD AVE	08904 / 24	68,500 156,000 224,500		224,500			4	0.00 19,113.93 9,556.97
8	2403 36	50X100 2SF 4FAM 37 .1148 AC	2	BAR, OZ & WENDY 232 SO. 3RD. AVE. HIGHLAND PARK, NJ 302-304 SO. 3RD AVE.	08904 / 24	68,500 160,300 228,800		228,800			4	0.00 19,480.03 9,740.02
9	2404 1	50X125 1SFG-RANCH .1435 AC	2	HADHAZY, ADAM & KHAHLIDRA 528 SO 2ND AVE HIGHLAND PARK, NJ 528 SO. 2ND AVE	08904 / 24	65,700 64,900 130,600		130,600			1	0.00 11,119.28 5,559.64
10	2404 2	40X110 2S BF-COLN .1010 AC	2	RAINWATER, WILLIAM & DEBRA 137 GRAHAM ST. HIGHLAND PARK, NJ 137 GRAHAM ST.	08904 / 24	65,300 95,200 160,500		160,500			1	0.00 13,664.97 6,832.49
11	2404 3	40X110 2SF-TUDOR .1010 AC	2	WOLPERT, JESSE & SHERIE 133 GRAHAM ST HIGHLAND PARK, NJ 133 GRAHAM ST.	08904 / 24	65,300 113,700 179,000		179,000			1	0.00 15,240.06 7,620.03
12	2404 4	40X110 2SF-COLN .1010 AC	2	MINKOV, ELENA 129 GRAHAM ST HIGHLAND PARK, NJ 129 GRAHAM ST.	08904 / 24	65,300 63,100 128,400		128,400			1	0.00 10,931.98 5,465.99
13	2404 5	40X110 2S BF .1010 AC	2	HEISLER, STEVE & KANTER, KAREN 125 GRAHAM ST HIGHLAND PARK, NJ 125 GRAHAM ST.	08904 / 24	65,300 78,500 143,800		143,800			1	0.00 12,243.13 6,121.57
14	2404 6	40X110 2SF-COLN .1010 AC	2	SMALL, KAREN L 121 GRAHAM ST. HIGHLAND PARK, NJ 121 GRAHAM ST.	08904 / 24	65,300 74,400 139,700		139,700			1	0.00 11,894.06 5,947.03
Page Totals						978,200 1,534,300	0	2,512,500				Block: 2404 Lot: 6

1	2	3		4		5	6	7	8	9	10	11
Line	Block No Lot No. Qualification Account #	Land Dimensions Building Description Additional Lots Acreage	Prop Class	Owner's Name Address City State Property Location	Billing Code Zip Code Zoning/Tax Map Pg	Value	Exemptions Code Amount	Net Taxable Value	Deductions Code No Owners	Special Tax Codes	Num Units	Deduction Amt 2021 Tax 2022 1st
						Land Improvemnt Total						
1	2404 7	50X110 2SF-COLONIAL .1263 AC	2	SMITH, BENJAMIN & RHODA B. 117 GRAHAM ST. HIGHLAND PARK, NJ 117 GRAHAM ST.	08904 / 24	71,200 73,800 145,000		145,000	V1 2		1	250.00 12,095.30 6,047.65
2	2404 8	50X110 2SBF .1263 AC	2	SEVERMANN, SILKE 113 GRAHAM ST HIGHLAND PARK, NJ 113 GRAHAM ST.	08904 / 24	71,200 84,100 155,300		155,300			1	0.00 13,222.24 6,611.12
3	2404 9	25X110 72X154 HIGHLAND 28APT .1588 AC	4C	REGA 515 SOUTH 1ST AVENUE LLC 325 BROAD STREET RED BANK, NJ 515 SO. 1ST AVE	07701 / 24	101,100 522,000 623,100		623,100			1	0.00 53,050.73 26,525.37
4	2404 10	37X150 2S F .1274 AC	2	ROWEDDER, CECILIA A 511 SO 1ST AVE HIGHLAND PARK, NJ 511 SO. 1ST AVE	08904 / 24	72,100 68,300 140,400		140,400			1	0.00 11,953.66 5,976.83
5	2404 11	37X150 2SFG-COLN .1274 AC	2	CORDON, WALESKA 8 TERRY DR MORRISTOWN NJ 509 SO. 1ST AVE	07960 / 24	72,100 68,800 140,900		140,900			1	0.00 11,996.23 5,998.12
6	2404 12	75X150 2SFG-COLN .2583 AC	2	LESLIE, GARY & JOYCE 501 SO. 1ST. AVE. HIGHLAND PARK, NJ 501 SO. 1ST AVE.	08904 / 24	97,000 121,100 218,100		218,100			1	0.00 18,569.03 9,284.52
7	2404 13	43X112 2SF .1106 AC	2	KELLY, SAMANTHA L 116 HILL ST HIGHLAND PARK, NJ 116 HILL ST.	08904 / 24	67,100 72,600 139,700		139,700			1	0.00 11,894.06 5,947.03
8	2404 14	43X112 2SF-COLONIAL .1106 AC	2	COPPERMAN, DAVID & ROZOV, ELISSA 120 HILL ST. HIGHLAND PARK, NJ 120 HILL ST.	08904 / 24	67,100 61,400 128,500		128,500			1	0.00 10,940.49 5,470.25
9	2404 15	43X112 2S F .1106 AC	2	TODD, SHEREE NEESE 124 HILL STREET HIGHLAND PARK, NJ 124 HILL ST.	08904 / 24	67,100 59,100 126,200		126,200			1	0.00 10,744.67 5,372.34
10	2404 16	43X112 2SF-COLONIAL .1106 AC	2	PIPKIN, CLAYTON J & ANDERSEN, JESSICA L 126 HILL ST HIGHLAND PARK, NJ 126 HILL ST.	08904 / 24	67,100 64,100 131,200		131,200			1	0.00 11,170.37 5,585.19
11	2404 17	43X112 2SFG-COLN .1106 AC	2	SCHOEFFLER, MICHAEL 128 HILL ST. HIGHLAND PARK, NJ 128 HILL ST.	08904 / 24	67,100 63,600 130,700		130,700			1	0.00 11,127.80 5,563.90
12	2404 18	43X112 2SF-COLONIAL .1106 AC	2	CHOPLOCK, THEODORE & LINDA 134 HILL ST. HIGHLAND PARK, NJ 134 HILL ST.	08904 / 24	67,100 63,300 130,400		130,400			1	0.00 11,102.26 5,551.13
13	2404 19	43X112 2S F .1106 AC	2	SHILLING, JEFFREY TERRILL 138 HILL ST HIGHLAND PARK, NJ 138 HILL ST.	08904 / 24	67,100 66,800 133,900		133,900			1	0.00 11,400.25 5,700.13
14	2404 20	32X150 2SF-2FAM 22 .1102 AC	2	LEBERKNIGHT, ALAN S. 209 LAWRENCE AVE. HIGHLAND PARK, NJ 504 SO. 2ND AVE.	08904 / 24	68,000 101,200 169,200		169,200			2	0.00 14,405.69 7,202.85
Page Totals		V1 250				1,022,400 1,490,200	0	2,512,600				Block: 2404 Lot: 20

1	2	3	4	5	6	7	8	9	10	11		
Line	Block No Lot No. Qualification Account #	Land Dimensions Building Description Additional Lots Acreage	Prop Class	Owner's Name Address City State Property Location	Billing Code Zip Code Zoning/Tax Map Pg	Value	Exemptions Code Amount	Net Taxable Value	Deductions Code No Owners	Special Tax Codes	Num Units	Deduction Amt 2021 Tax 2022 1st
						Land Improvemnt Total						
1	2404 21	33X150 2SF-2FAM 23 .1136 AC	2	LOVE, GEOFFREY & EVA M. 19 CEDAR AVE. HIGHLAND PARK, NJ 508 SO. 2ND AVE.	08904 / 24	68,700 104,500 173,200		173,200			2	0.00 14,746.25 7,373.13
2	2404 24	34X150 2SF-2FAM .1171 AC	2	WANG, THOMAS & RAVICHANDRAN, KRITHIKA 97 MT PLEASANT AVE EDISON, NJ 512 SO. 2ND AVE.	08820 / 24	70,600 97,100 167,700		167,700			2	0.00 14,277.98 7,138.99
3	2404 25	36X125 2SF-2FAM .1033 AC	2	POLICASTRO, MICHAEL 1495 CHEROKEE PLACE NO. BRUNSWICK, NJ 524 SO. 2ND AVE.	08904 / 24	67,100 83,700 150,800		150,800			2	0.00 12,839.11 6,419.56
4	2404 26	36X125 2SF-2FAM .1033 AC	2	RELIABLE RENTALS LLC 393 OAK ST RIDGEFIELD, NJ 526 SO. 2ND AVE.	07657 / 24	67,100 97,500 164,600		164,600			2	0.00 14,014.04 7,007.02
5	2501 6	50X100 1.5SG .1148 AC	2	WU, CHIMING & LI, JUNFANG 116 GRAHAM ST HIGHLAND PARK, NJ 116 GRAHAM ST.	08904 / 25	68,500 82,100 150,600		150,600			1	0.00 12,822.08 6,411.04
6	2501 7	50X100 2SF- .1148 AC	2	GARROW, ERIN & HANNAH GOOD 120 GRAHAM ST HIGHLAND PARK, NJ 120 GRAHAM ST.	08904 / 25	68,500 97,900 166,400		166,400			1	0.00 14,167.30 7,083.65
7	2501 8	50X100 2SG-COLN .1148 AC	2	DIAMOND, MICHAEL-TRUSTEE 122 GRAHAM ST HIGHLAND PARK, NJ 122 GRAHAM ST.	89049 / 25	68,500 118,500 187,000		187,000			1	0.00 15,921.18 7,960.59
8	2501 9	50X100 2S F:COLONIAL .1148 AC	2	ANDREWS, C.J. & COTTER, E.J. 130 GRAHAM ST. HIGHLAND PARK, NJ 130 GRAHAM ST.	08904 / 25	68,500 62,200 130,700		130,700			1	0.00 11,127.80 5,563.90
9	2501 10	50X100 2SF-COLONIAL .1148 AC	2	MICHAEL, MAMDOH & AMY 134 GRAHAM ST HIGHLAND PARK, NJ 134 GRAHAM ST.	08904 / 25	68,500 122,200 190,700		190,700			1	0.00 16,236.20 8,118.10
10	2501 11	50X100 1S BF .1148 AC	2	LAWSON, VERA JESSER & KENNETH EVERETT 140 GRAHAM ST HIGHLAND PARK, NJ 140 GRAHAM ST.	08904 / 25	68,500 72,900 141,400		141,400	V1 2		1	250.00 11,788.80 5,894.40
11	2501 12	100X100 2SF-COLONIAL .2296 AC	2	SPOOL, PETER R. & BEVERLY H. 146 GRAHAM ST. HIGHLAND PARK, NJ 146 GRAHAM ST.	08904 / 25	89,500 106,300 195,800		195,800			1	0.00 16,670.41 8,335.21
12	2501 13	100X100 1S F-CAPE COD 15 .2296 AC	2	SABATINI, ROSELLA 610 SO. 2ND. AVE. HIGHLAND PARK, NJ 610 SO. 2ND AVE	08904 / 25	97,300 89,500 186,800		186,800			1	0.00 15,904.15 7,952.08
13	2501 16	50X100 2SF-COLONIAL .1148 AC	2	WEINER, MARK S & GOLDSMITH, RUTH L 125 DONALDSON ST HIGHLAND PARK, NJ 125 DONALDSON ST.	08904 / 25	68,500 73,800 142,300		142,300			1	0.00 12,115.42 6,057.71
14	2501 17	50X100 2SF-COLN .1148 AC	2	BORISOVETS, NATALIE 123 DONALDSON ST. HIGHLAND PARK, NJ 123 DONALDSON ST.	08904 / 25	68,500 63,500 132,000		132,000			1	0.00 11,238.48 5,619.24
Page Totals				V1 250		1,008,300 1,271,700	0	2,280,000				Block: 2501 Lot: 17

1	2	3		4		5	6	7	8	9	10	11
Line	Block No Lot No. Qualification Account #	Land Dimensions Building Description Additional Lots Acreage	Prop Class	Owner's Name Address City State Property Location	Billing Code Zip Code Zoning/Tax Map Pg	<u>Value</u>	Exemptions Code Amount	Net Taxable Value	Deductions Code No Owners	Special Tax Codes	Num Units	Deduction Amt 2021 Tax 2022 1st
						Land Improvemnt Total						
1	2501 18	50X100 2SF-COLONIAL .1148 AC	2	COOPER, BARBARA MACGOWEN 121 DONALDSON ST HIGHLAND PARK, NJ 121 DONALDSON ST.	08904 / 25	68,500 69,000 137,500		137,500			1	0.00 11,706.75 5,853.38
2	2501 19	50X100 2SF-COLONIAL .1148 AC	2	TAYLOR, SCOTT I & CAREN D 119 DONALDSON ST HIGHLAND PARK NJ 119 DONALDSON ST.	08904 / 25	68,500 64,300 132,800		132,800			1	0.00 11,306.59 5,653.30
3	2501 20	50X100 2SF-COLONIAL .1148 AC	2	MALDONADO-RAMIREZ, F & GORDIC, B 117 DONALDSON ST HIGHLAND PARK, NJ 117 DONALDSON ST	08904 / 25	68,500 64,000 132,500		132,500			1	0.00 11,281.05 5,640.53
4	2501 21	50X100 2SFG-COLONIAL .1148 AC	2	GUERRA-ALARCON, EDUARDO & VERGARA,G 115 DONALDSON ST HIGHLAND PARK, NJ 115 DONALDSON ST.	08904 / 25	68,500 72,700 141,200		141,200			1	0.00 12,021.77 6,010.89
5	2501 22	50X100 2SF-COLONIAL .1148 AC	2	SELDEN, R WILLIAM & MARJORIE 113 DONALDSON ST. HIGHLAND PARK, NJ 113 DONALDSON ST.	08904 / 25	68,500 71,600 140,100		140,100			1	0.00 11,928.11 5,964.06
6	2501 23	50X100 2SFG-COLONIAL .1148 AC	2	HARTWICK, DEREK & LANCASTER, DEBRA 109 DONALDSON ST HIGHLAND PARK, NJ 109 DONALDSON ST.	08904 / 25	68,500 85,600 154,100		154,100			1	0.00 13,120.07 6,560.04
7	2501 24	50X100 20X25 2S F .0631 AC	2	FINE, JOSHUA & JENNIE 611 SO. 1ST. AVE. HIGHLAND PARK, NJ 611 SO. 1ST AVE	08904 / 25	69,900 82,400 152,300		152,300			1	0.00 12,966.82 6,483.41
8	2501 25	50X100 2S F .1148 AC	2	GRELE, GAILE 615 SO. 1ST. AVE. HIGHLAND PARK, NJ 615 SO. 1ST AVE	08904 / 25	68,500 69,100 137,600		137,600			1	0.00 11,715.26 5,857.63
9	2501 26	50X150 2SFG-COLONIAL .1722 AC	2	EPPS, CAMARA ROSE 607 SO. 1ST AVE HIGHLAND PARK, NJ 607 SO. 1ST AVE.	08904 / 25	78,100 86,000 164,100		164,100			1	0.00 13,971.47 6,985.74
10	2501 27	50X150 2SFG-COLONIAL .1722 AC	2	SIMEN, D. & INGATE, M. 601-603 SO. 1ST. AVE. HIGHLAND PARK, NJ 601-603 SO. 1ST AVE.	08904 / 25	80,100 102,100 182,200		182,200			1	0.00 15,512.51 7,756.26
11	2501 28	50X100 1.5SFCAPE/RANCH .1148 AC	2	DEATZ, GREGORY & VIRGINIA 114 GRAHAM ST. HIGHLAND PARK, NJ 114 GRAHAM ST.	08904 / 25	68,500 64,500 133,000		133,000			1	0.00 11,323.62 5,661.81
12	2502 1	100X100 2SFG-COLONIAL .2296 AC	2	CROFT, NANCY FRYER 168 WEST 86TH ST-APT-9B NEW YORK, NJ 605 SO. 2ND AVE	10024 / 25	97,300 81,800 179,100		179,100			1	0.00 15,248.57 7,624.29
13	2502 3	50X100 1.5SF .1148 AC	2	HAHN, SETH & VARDEMAN, ANN 208 GRAHAM ST HIGHLAND PARK, NJ 208 GRAHAM ST	08904 / 25	68,500 78,300 146,800		146,800			1	0.00 12,498.55 6,249.28
14	2502 4	50X100 2SG-COLONIAL .1148 AC	2	ROSEN,MITCHEL & WENDY 212 GRAHAM ST. HIGHLAND PARK, NJ 212 GRAHAM ST	08904 / 25	65,100 65,600 130,700		130,700			1	0.00 11,127.80 5,563.90
Page Totals						1,007,000 1,057,000	0	2,064,000				Block: 2502 Lot: 4

1	2	3	4	5	6	7	8	9	10	11		
Line	Block No Lot No. Qualification Account #	Land Dimensions Building Description Additional Lots Acreage	Prop Class	Owner's Name Address City State Property Location	Billing Code Zip Code Zoning/Tax Map Pg	Value	Exemptions Code Amount	Net Taxable Value	Deductions Code No Owners	Special Tax Codes	Num Units	Deduction Amt 2021 Tax 2022 1st
						Land Improvemnt Total						
1	2502 5	50X100 15FG-RANCH .1148 AC	2	MLADNICK,DANIEL P&HYMOWITZ,SARAH S 216 GRAHAM ST. HIGHLAND PARK, NJ 216 GRAHAM ST.	08904 / 25	68,500 54,200 122,700		122,700			1	0.00 10,446.68 5,223.34
2	2502 6	100X100 1SBF-RANCH 7 .2296 AC	2	HUBERMAN, DANIEL & REBECCA 222 GRAHAM ST HIGHLAND PARK, NJ 222 GRAHAM ST.	08904 / 25	97,300 87,500 184,800		184,800			1	0.00 15,733.87 7,866.94
3	2502 8	50X100 2SF-COLONIAL .1148 AC	2	ZELZION, EHUD & LEVITAN, ORLY 228 GRAHAM ST HIGHLAND PARK, NJ 228 GRAHAM ST	08904 / 25	68,500 104,000 172,500		172,500			1	0.00 13,230.76 6,615.38
4	2502 9	50X100 2SBFG-COLONIAL .1148 AC	2	RUSS-FISHBANE, ELISHA R & TAMMY L 232 GRAHAM ST HIGHLAND PARK, NJ 232 GRAHAM STREET	08904 / 25	68,500 107,000 175,500		175,500			1	0.00 14,942.07 7,471.04
5	2502 10	50X100 2SF .1148 AC	2	TEITELBAUM,HENRY & CAROL 236 GRAHAM ST. HIGHLAND PARK, NJ 236 GRAHAM ST	08904 / 25	68,500 71,000 139,500		139,500			1	0.00 11,877.03 5,938.52
6	2502 11	100X100 2SBF-SPLIT 12 .2296 AC	2	KORNBLUM, MICHAEL & MICHELE 244 GRAHAM ST HIGHLAND PARK, NJ 244 GRAHAM ST	08904 / 25	97,300 104,100 201,400		201,400			1	0.00 17,147.20 8,573.60
7	2502 13	50X100 1SF .1148 AC	2	SILVER, ALAN J & ROBIN A 506 SO. 3RD AVE. HIGHLAND PARK, NJ 506 SO. 3RD AVE	08904 / 25	68,500 71,800 140,300		140,300			1	0.00 11,945.14 5,972.57
8	2502 14	50X100 1.5S-SPLIT .1148 AC	2	BILELLO, JOSEPH M. & JOYCE M. 508 SO. 3RD. AVE. HIGHLAND PARK, NJ 508 SO. 3RD AVE.	08904 / 25	68,500 89,000 157,500		157,500	V1 2		1	250.00 13,159.55 6,579.78
9	2502 15	50X100 2SFG-COLN .1148 AC	2	BATTIATO, ANTHONY 233 DONALDSON ST HIGHLAND PARK, NJ 233 DONALDSON ST.	08904 / 25	68,500 64,700 133,200		133,200			1	0.00 11,340.65 5,670.33
10	2502 16	50X100 2SF1AG 17 .1148 AC	2	ZARNY, STEVEN & FREIDA 229 DONALDSON ST. HIGHLAND PARK, NJ 229 DONALDSON ST.	08904 / 25	68,500 100,100 168,600		168,600			1	0.00 14,354.60 7,177.30
11	2502 18	50X100 2SBF:COLONIAL .1148 AC	2	KRESS, JEFFREY & LEBEAU, ADENA 227 DONALDSON ST. HIGHLAND PARK NJ 227 DONALDSON ST	08904 / 25	68,500 92,900 161,400		161,400			1	0.00 13,741.60 6,870.80
12	2502 19	62.5X100 2SFG-COLONIAL .1435 AC	2	KARPOFF,MICHAEL & SUSAN 211 DONALDSON ST. HIGHLAND PARK, NJ 211 DONALDSON ST	08904 / 25	76,000 121,400 197,400		197,400			1	0.00 16,806.64 8,403.32
13	2502 20	75X100 2SFG-COLONIAL .1722 AC	2	GERSHENSON, MICHAEL 209 DONALDSON AVE HIGHLAND PARK, NJ 209 DONALDSON ST.	08904 / 25	82,900 72,100 155,000		155,000			1	0.00 13,196.70 6,598.35
14	2502 21	50X100 1SF .1148 AC	2	ROCKMAN, JUSTIN 215 DONALDSON ST HIGHLAND PARK, NJ 215 DONALDSON ST	08904 / 25	68,500 80,900 149,400		149,400			1	0.00 12,719.92 6,359.96
Page Totals				V1 250		1,038,500 1,220,700	0	2,259,200				Block: 2502 Lot: 21

1	2	3	4	5	6	7	8	9	10	11		
Line	Block No Lot No. Qualification Account #	Land Dimensions Building Description Additional Lots Acreage	Prop Class	Owner's Name Address City State Property Location	Billing Code Zip Code Zoning/Tax Map Pg	Value	Exemptions Code Amount	Net Taxable Value	Deductions Code No Owners	Special Tax Codes	Num Units	Deduction Amt 2021 Tax 2022 1st
						Land Improvemnt Total						
1	2502 22	62.5X100 1SF .1435 AC	2	ROTH,STEVEN I. & LINDA S. 207 DONALDSON ST. HIGHLAND PARK, NJ 207 DONALDSON ST.	08904 / 25	76,000 84,900 160,900		160,900			1	0.00 13,699.03 6,849.52
2	2502 23	50X100 2SF-COLN .1148 AC	2	GILLERMAN, JOHN 615 SO. 2ND. AVE. HIGHLAND PARK, NJ 615 SO. 2ND AVE.	08904 / 25	68,500 91,600 160,100		160,100			1	0.00 13,630.91 6,815.46
3	2502 24	50X100 2SF .1148 AC	2	MANOLAKIS, ELIAS & KATERINA 613 S SECOND AVE HIGHLAND PARK, NJ 613 SO. 2ND AVE	08904 / 25	68,500 64,400 132,900		132,900			1	0.00 11,315.11 5,657.56
4	2503 1	50X100 1.5SFG-CAPE .1148 AC	2	WEISS, URI 701 S FIRST AVE HIGHLAND PARK, NJ 701 SO. 1ST AVE.	08904 / 25	68,500 60,700 129,200		129,200			1	0.00 11,000.09 5,500.05
5	2503 2	50X100 2SG-COLONIAL .1148 AC	2	MARC W LAURANO PREFERRED PROPERTIES 822 RARITAN AVE. HIGHLAND PARK, NJ 703 SO. 1ST AVE.	08904 / 25	68,500 34,800 103,300		103,300			1	0.00 8,794.96 4,397.48
6	2503 3	50X100 1.5SBG-CAPE .1148 AC	2	TANNENBAUM, PAUL & MASAKO 112 DONALDSON ST HIGHLAND PARK, NJ 112 DONALDSON ST	08904 / 25	68,500 65,600 134,100		134,100			1	0.00 11,417.27 5,708.64
7	2503 4	50X100 1.5S F:COLONIAL .1148 AC	2	THOMPSON, R & MCCASKIE, F 114 DONALDSON ST. HIGHLAND PARK, NJ 114 DONALDSON ST.	08904 / 25	68,500 66,200 134,700		134,700			1	0.00 11,468.36 5,734.18
8	2503 5	50X100 2SFG-COLN .1148 AC	2	LEFELT, STEVEN & CAROL 116 DONALDSON ST. HIGHLAND PARK, NJ 116 DONALDSON ST.	08904 / 25	68,500 94,400 162,900		162,900	V1 2		1	250.00 13,619.31 6,809.66
9	2503 6	50X100 2SFB-COLN .1148 AC	2	WEISS, ELIEZER YAACOV & LAURA FRAN 118 DONALDSON ST HIGHLAND PARK, NJ 118 DONALDSON ST.	08904 / 25	68,500 98,100 166,600		166,600			1	0.00 14,184.32 7,092.16
10	2503 7	50X100 2SF .1148 AC	2	SODIKOFF, GENESE-TRUSTEE 120 DONALDSON ST HIGHLAND PARK, NJ 120 DONALDSON ST.	08904 / 25	68,500 71,600 140,100		140,100			1	0.00 11,928.11 5,964.06
11	2503 8	50X100 1S B .1148 AC	2	TROYANI, MARIO & VINCENT 122 DONALDSON ST HIGHLAND PARK, NJ 122 DONALDSON ST.	08904 / 25	68,500 49,000 117,500		117,500			1	0.00 10,003.95 5,001.98
12	2503 9	100X100 1SBF:RANCH 10 .2296 AC	2	NUSSBAUM,ROGER D & JOYCE M-TRUSTEES 134 DONALDSON ST HIGHLAND PARK, NJ 134 DONALDSON ST	08904 / 25	97,300 105,500 202,800		202,800			1	0.00 17,266.39 8,633.20
13	2503 11	100 X 100 2SF-COLN 12 .2296 AC	2	SUKHDEO, ROMESH CHANDRA & NAYOUNG 702 SO 2ND AVE HIGHLAND PARK, NJ 702 SO. 2ND AVE	08904 / 25	97,300 171,000 268,300		268,300			1	0.00 21,293.51 10,646.76
14	2503 13	50X100 2SFG-COLONIAL .1148 AC	2	LEVENSTEIN, ELI C & DEBRA H 710 SO. 2ND. AVE. HIGHLAND PARK, NJ 710 SO. 2ND AVE.	08904 / 25	68,500 75,000 143,500		143,500			1	0.00 12,217.59 6,108.80
Page Totals				V1 250		1,024,100 1,132,800	0	2,156,900				Block: 2503 Lot: 13

1	2	3	4	5	6	7	8	9	10	11		
Line	Block No Lot No. Qualification Account #	Land Dimensions Building Description Additional Lots Acreage	Prop Class	Owner's Name Address City State Property Location	Billing Code Zip Code Zoning/Tax Map Pg	Value	Exemptions Code Amount	Net Taxable Value	Deductions Code No Owners	Special Tax Codes	Num Units	Deduction Amt 2021 Tax 2022 1st
						Land Improvemnt Total						
1	2503 14	50X100 1S F .1148 AC	2	FLANNERY, MATTHEW & JEANETTE ENG 712 SO. 2ND AVE. HIGHLAND PARK, NJ 712 SO. 2ND AVE.	08904 / 25	68,500 86,100 154,600		154,600	V1 2		1	250.00 12,912.64 6,456.32
2	2503 15	100X100 1SF-RANCH 16 .2296 AC	2	DOBKIN, MICHAEL & WESTON, SUZANNE 135 VALENTINE ST. HIGHLAND PARK, NJ 135 VALENTINE ST.	08904 / 25	97,300 87,700 185,000		185,000			1	0.00 15,750.90 7,875.45
3	2503 17	200X100 2SB 18,19,20 .4591 AC	2	MERMELSTEIN, MICHAEL & WEIN, ALIZA 117 VALENTINE ST HIGHLAND PARK, NJ 117 VALENTINE ST.	08904 / 25	140,100 315,400 455,500		455,500			1	0.00 31,595.45 15,797.73
4	2503 21	100X100 2SFG-COLONIAL 22 .2296 AC	2	DUNIETZ, I. & S. 111 VALENTINE ST. HIGHLAND PARK, NJ 111 VALENTINE ST.	08904 / 25	97,300 83,100 180,400		180,400			1	0.00 15,359.26 7,679.63
5	2503 23	100 X 100 2SF 24 .2296 AC	2	RATYOSYAN,ARET & BATMAN-RATYOSYAN,N 707 SO. 1ST AVE. HIGHLAND PARK, NJ 707 SO. 1ST AVE.	08904 / 25	97,300 106,200 203,500		203,500			1	0.00 17,325.99 8,663.00
6	2504 4	50X100 2SF-COLN .1148 AC	2	RENNERMALM, ASA 212 DONALDSON ST HIGHLAND PARK, NJ 212 DONALDSON ST	08904 / 25	65,700 52,800 118,500		118,500			1	0.00 10,089.09 5,044.55
7	2504 5	50X100 2SF .1148 AC	2	COLE, FREDERICK P. & LEVINE, ELLEN 214 DONALDSON ST. HIGHLAND PARK, NJ 214 DONALDSON ST	08904 / 25	68,500 60,300 128,800		128,800			1	0.00 10,966.03 5,483.02
8	2504 6	50X100 2SFG-EXP CAPE .1148 AC	2	ROSARIO, CHARLES C. & NADINE, C. 218 DONALDSON ST. HIGHLAND PARK, NJ 218 DONALDSON ST	08904 / 25	68,500 66,800 135,300		135,300			1	0.00 11,519.44 5,759.72
9	2504 7	50X100 2SF .1148 AC	2	GOLDWASSER,PHILIP & MARSHA 222 DONALDSON ST. HIGHLAND PARK, NJ 222 DONALDSON ST	08904 / 25	68,500 70,700 139,200		139,200			1	0.00 11,851.49 5,925.75
10	2504 8	50X100 2SFG-COLONIAL .1148 AC	2	TOMA, SAM C 226 DONALDSON ST HIGHLAND PARK, NJ 226 DONALDSON ST.	08904 / 25	68,500 108,600 177,100		177,100			1	0.00 15,078.29 7,539.15
11	2504 9	50X100 2SF-COLONIAL .1148 AC	2	RICE, EUGENE F. & KOLVA, JEANNE M. 228 DONALDSON ST. HIGHLAND PARK, NJ 228 DONALDSON ST.	08904 / 25	68,500 83,200 151,700		151,700			1	0.00 12,915.74 6,457.87
12	2504 10	50X100 1SBF .1148 AC	2	SWERN,DANIEL A & CILLAROTO,CHRISTA 230 DONALDSON ST HIGHLAND PARK, NJ 230 DONALDSON ST	08904 / 25	68,500 45,500 114,000		114,000			1	0.00 9,705.96 4,852.98
13	2504 11	50X100 1SBF .1148 AC	2	DICKERSON, NICHOLAS & KENDRA 232 DONALDSON ST HIGHLAND PARK, NJ 232 DONALDSON ST.	08904 / 25	68,500 130,800 199,300		199,300			1	0.00 16,968.40 8,484.20
14	2504 12	50X100 1.5SF .1148 AC	2	STRUPINSKY, VLADIMIR 512 SO. 3RD. AVE. HIGHLAND PARK, NJ 512 SO. 3RD AVE.	08904 / 25	67,400 61,700 129,100		129,100			1	0.00 10,991.57 5,495.79
Page Totals				V1 250		1,113,100 1,358,900	0	2,472,000				Block: 2504 Lot: 12

1	2	3	4	5	6	7	8	9	10	11		
Line	Block No Lot No. Qualification Account #	Land Dimensions Building Description Additional Lots Acreage	Prop Class	Owner's Name Address City State Property Location	Billing Code Zip Code Zoning/Tax Map Pg	Value	Exemptions Code Amount	Net Taxable Value	Deductions Code No Owners	Special Tax Codes	Num Units	Deduction Amt 2021 Tax 2022 1st
						Land Improvemnt Total						
1	2504 13	50X100 1SF-CAPE/RANCH .1148 AC	2	LINDSEY, KATHRYN A. 524 SO. 3RD. AVE. HIGHLAND PARK, NJ 524 SO. 3RD AVE.	08904 / 25	68,500 45,700 114,200		114,200			1	0.00 9,722.99 4,861.50
2	2504 14	75X100 1SF .1722 AC	2	BALLOU, JANICE M. 245 VALENTINE ST. HIGHLAND PARK, NJ 245 VALENTINE ST	08904 / 25	82,900 101,500 184,400		184,400			1	0.00 15,699.82 7,849.91
3	2504 15	75X100 1SBF .1722 AC	2	ELINOR P YOUNG TRUST 239 VALENTINE ST HIGHLAND PARK, NJ 239 VALENTINE ST	08904 / 25	82,900 46,300 129,200		129,200			1	0.00 11,000.09 5,500.05
4	2504 16	50X100 2S-SPLIT .1148 AC	2	SAVILLE, DUDLEY A. & JACOB, AMY 235 VALENTINE ST. HIGHLAND PARK, NJ 235 VALENTINE ST	08904 / 25	68,500 75,900 144,400		144,400			1	0.00 12,294.22 6,147.11
5	2504 17	50X100 2SF-SPLIT .1148 AC	2	BOEKER, ROBERT & MARILYNN 231 VALENTINE ST. HIGHLAND PARK, NJ 231 VALENTINE ST	08904 / 25	68,500 65,200 133,700		133,700			1	0.00 11,383.22 5,691.61
6	2504 18	37X100 2SFG-COLONIAL .0849 AC	2	LIEBAU, DOUGLAS & CHURCH, CAROL 227 VALENTINE ST. HIGHLAND PARK, NJ 227 VALENTINE ST	08904 A / 25	61,600 67,900 129,500		129,500			1	0.00 11,025.63 5,512.82
7	2504 19	37X100 2SFG-COLONIAL .0849 AC	2	PIDRUCHNY, ANATOLY & NEDASHKIVSKA,S 225 VALENTINE ST. HIGHLAND PARK, NJ 225 VALENTINE ST.	08904 / 25	61,600 58,800 120,400		120,400			1	0.00 10,250.86 5,125.43
8	2504 20	40X100 2SFG-COLONIAL .0918 AC	2	HOSE, CHRISTINA A & POWELL, MATTHEW S 223 VALENTINE ST HIGHLAND PARK, NJ 223 VALENTINE ST.	08904 / 25	57,100 80,100 137,200		137,200			1	0.00 11,681.21 5,840.61
9	2504 21	35X100 2SF-COLONIAL .0803 AC	2	GORMAN, MAUREEN A. 219 VALENTINE ST. HIGHLAND PARK, NJ 219 VALENTINE ST.	08904 / 25	59,900 68,700 128,600		128,600			1	0.00 10,949.00 5,474.50
10	2504 22	50X100 2SF-COLONIAL .1148 AC	2	SCHIFF, DAVID R. & DEVORA S. 213 VALENTINE ST. HIGHLAND PARK, NJ 213 VALENTINE ST.	08904 A / 25	68,500 80,700 149,200		149,200			1	0.00 12,702.89 6,351.45
11	2504 23	50X100 2SF .1148 AC	2	FRAUSTRO, JUAN & HEMMER, PERNILLE-TRUST 209 VALENTINE ST HIGHLAND PARK, NJ 209 VALENTINE ST.	08904 / 25	68,500 87,700 156,200		156,200			1	0.00 13,298.87 6,649.44
12	2504 24	60X100 1SFG-RANCH .1377 AC	2	BAUER, ROBERT C. & MIRIAM 713 SO. 2ND. AVE. HIGHLAND PARK, NJ 713 SO. 2ND AVE	08904 / 25	74,300 62,900 137,200		137,200			1	0.00 11,681.21 5,840.61
13	2504 25	65X100 1SBF- .1492 AC	2	KUSHNER, LEONARD 711 SO. 2ND. AVE. HIGHLAND PARK, NJ 711 SO. 2ND AVE	08904 / 25	77,100 52,800 129,900		129,900	V1 1		1	250.00 10,809.69 5,404.85
14	2504 26	75X100 1.5SFG-CAPE 3 .1722 AC	2	HORNSTEIN, JUSTIN M. AND SUSAN B. 701 SO. 2ND. AVE. HIGHLAND PARK, NJ 701 SO. 2ND AVE	08904 / 25	82,900 68,700 151,600		151,600			1	0.00 12,907.22 6,453.61
Page Totals				V1 250		982,800 962,900	0	1,945,700				Block: 2504 Lot: 26

1	2	3	4	5	6	7	8	9	10	11		
Line	Block No Lot No. Qualification Account #	Land Dimensions Building Description Additional Lots Acreage	Prop Class	Owner's Name Address City State Property Location	Billing Code Zip Code Zoning/Tax Map Pg	Value	Exemptions Code Amount	Net Taxable Value	Deductions Code No Owners	Special Tax Codes	Num Units	Deduction Amt 2021 Tax 2022 1st
						Land Improvemnt Total						
1	2505 1	100X100 2SBFG-COLN 2 .2296 AC	2	GOSNELL, JASON R & LEVI, VICTORIA 801 SOUTH FIRST AVE HIGHLAND PARK, NJ 801 SO. 1ST AVE	08904 / 25	97,300 64,900 162,200		162,200			1	0.00 13,809.71 6,904.86
2	2505 3	50X100 1SS:COLONIAL .1148 AC	2	SIMMONS, RICHARD V N & ZHU, LIHUI 108 VALENTINE ST HIGHLAND PARK, NJ 108 VALENTINE ST.	08904 / 25	68,500 44,800 113,300		113,300			1	0.00 9,646.36 4,823.18
3	2505 4	75 X 100 2S F 25 .1722 AC	2	LEVI, HOWARD A & SCHNEIDER, SARAH L 110 VALENTINE ST HIGHLAND PARK, NJ 110 VALENTINE ST.	08904 / 25	82,900 71,600 154,500		154,500			1	0.00 13,154.13 6,577.07
4	2505 6	75X100 2SF:COLONIAL 26 .1722 AC	2	HENDEE, LUCAS A & CHAVEZ-HENDEE, K 120 VALENTINE ST HIGHLAND PARK, NJ 120 VALENTINE ST.	08904 / 25	82,900 117,900 200,800		200,800			1	0.00 17,096.11 8,548.06
5	2505 7	50X100 .1148 AC	2	LEITER, ELI & BELL, ROSELYN 130 VALENTINE ST HIGHLAND PARK, NJ 130 VALENTINE ST.	08904 / 25	68,500 158,000 226,500		226,500			1	0.00 19,284.21 9,642.11
6	2505 9	150X100 2SB-2AG:COLN. 8,10 .3444 AC	2	LEWITTER, ARI J & DEBORAH S 150 VALENTINE ST HIGHLAND PARK NJ 150 VALENTINE ST	08904 / 25	150,400 114,600 265,000		265,000			1	0.00 22,562.10 11,281.05
7	2505 11	50X100 1.5SF:CAPE .1148 AC	2	YU, CHING-RAY 800 SO. 2ND AVE. HIGHLAND PARK, NJ 800 SO. 2ND AVE	08904 / 25	68,500 67,400 135,900		135,900			1	0.00 11,570.53 5,785.27
8	2505 12	50X100 2SG-SPLIT .1148 AC	2	FREEDMAN, CAROL J. 804 SO. 2ND. AVE. HIGHLAND PARK, NJ 804 SO. 2ND AVE.	08904 / 25	68,500 59,700 128,200		128,200			1	0.00 10,914.95 5,457.48
9	2505 13	100X100 2SFG-COLN98 14 .2296 AC	2	FERRET FOUNDATION LLC 141 RIVERVIEW AVE HIGHLAND PARK, NJ 141 RIVERVIEW AVE.	08904 / 25	97,300 287,700 385,000		385,000			1	0.00 33,621.79 16,810.90
10	2505 15	50X100 2SF-CONTEMP .1148 AC	2	FEINBLATT, STUART M & RENEE 137 RIVERVIEW AVE HIGHLAND PARK, NJ 137 RIVERVIEW AVE.	08904 / 25	68,500 190,200 258,700		258,700			1	0.00 22,025.72 11,012.86
11	2505 16	75X100 1SBF-SPLIT 27 .1722 AC	2	SHARMA, SHASHI BHUSHAN & SUNILA 133 RIVERVIEW AVE HIGHLAND PARK, NJ 133 RIVERVIEW AVE.	08904 / 25	82,900 107,400 190,300		190,300			1	0.00 16,202.14 8,101.07
12	2505 18	100X100 1SF-CONTEMP 28,29 .2296 AC	2	WINER, JOHN J & NINA S 123 RIVERVIEW AVE HIGHLAND PARK, NJ 123 RIVERVIEW AVE.	08904 / 25	97,300 124,800 222,100		222,100			1	0.00 18,909.59 9,454.80
13	2505 20	75X100 2SFG-1 APT/GAR 30 .1722 AC	2	WEAVER, LISA R & TURNER, C J-TRUSTEES 117 RIVERVIEW AVE HIGHLAND PARK, NJ 117 RIVERVIEW AVE.	08904 / 25	82,900 119,400 202,300		202,300			3	0.00 17,223.82 8,611.91
14	2505 21	100X100 2SF 22 .2296 AC	2	ROGERS, WALTER & KLINGER, S. 111 RIVERVIEW AVE. HIGHLAND PARK, NJ 111 RIVERVIEW AVE.	08904 / 25	97,300 74,500 171,800		171,800			1	0.00 14,627.05 7,313.53
Page Totals						1,213,700 1,602,900	0	2,816,600				Block: 2505 Lot: 21

1	2	3	4	5	6	7	8	9	10	11		
Line	Block No Lot No. Qualification Account #	Land Dimensions Building Description Additional Lots Acreage	Prop Class	Owner's Name Address City State Property Location	Billing Code Zip Code Zoning/Tax Map Pg	Value	Exemptions Code Amount	Net Taxable Value	Deductions Code No Owners	Special Tax Codes	Num Units	Deduction Amt 2021 Tax 2022 1st
						Land Improvemnt Total						
1	2505 23	100X100 2SFG-COLNPOOL 24 .2296 AC	2	815 SO. 1ST AVE. 815 SO. 1ST AVE. HIGHLAND PARK, NJ 815 SO. 1ST AVE	08904 / 25	97,300 95,000 192,300		192,300			1	0.00 16,372.42 8,186.21
2	2506 1	100X100 2SFG-COLONIAL 2 .2296 AC	2	GETRAER, ANDREW D & JEAN R 801 SO. 2ND AVE. HIGHLAND PARK NJ 801 SO. 2ND AVE.	08904 / 25	97,300 118,300 215,600		215,600			1	0.00 18,356.18 9,178.09
3	2506 3	100X100 2SF-COLONIAL 4 .2296 AC	2	RODERMAN, JEFFREY & AUDREY 201 RIVERVIEW AVE. HIGHLAND PARK, NJ 201 RIVERVIEW AVE	08904 / 25	97,300 171,700 269,000		269,000			1	0.00 22,902.66 11,451.33
4	2506 6	50X100 2SFG-CAPE .1148 AC	2	PELLICANE, DAVID W & CATHERINE L 208 VALENTINE ST. HIGHLAND PARK, NJ 208 VALENTINE ST.	08904 / 25	68,500 76,300 144,800		144,800			1	0.00 12,328.27 6,164.14
5	2506 7	50X100 2SBF .1148 AC	2	COHEN, IRA & CATHY L. 212 VALENTINE ST. HIGHLAND PARK, NJ 212 VALENTINE ST	08904 / 25	68,500 62,200 130,700		130,700			1	0.00 11,127.80 5,563.90
6	2506 8	50X100 1.5SF .1148 AC	2	BLOUNT, RICHARD J, JR & JILL 216 VALENTINE ST HIGHLAND PARK, NJ 216 VALENTINE ST.	08904 / 25	68,500 60,700 129,200		129,200			1	0.00 11,000.09 5,500.05
7	2506 9	50X100 2SF .1148 AC	2	ZEVIN, JOEL R & FLORENCE N 220 VALENTINE ST HIGHLAND PARK, NJ 220 VALENTINE ST.	08904 / 25	68,500 68,900 137,400		137,400			1	0.00 11,698.24 5,849.12
8	2506 10	50X100 1.5SF .1148 AC	2	NOONE, ANDREW & SARINA 224 VALENTINE ST HIGHLAND PARK, NJ 224 VALENTINE ST	08904 / 25	68,500 81,000 149,500		149,500			1	0.00 10,489.25 5,244.63
9	2506 11	50X100 2SF-COLONIAL .1148 AC	2	CRONK, LEE & LEECH, BETH LYNN 228 VALENTINE ST. HIGHLAND PARK NJ 228 VALENTINE ST.	08904 / 25	68,500 87,800 156,300		156,300			1	0.00 13,307.38 6,653.69
10	2506 12	50X100 1SF:CAPE .1148 AC	2	KUPERMAN, MELISSA & GREENMAN, JULIE 232 VALENTINE ST. HIGHLAND PARK, NJ 232 VALENTINE ST.	08904 / 25	68,500 75,000 143,500		143,500			1	0.00 12,217.59 6,108.80
11	2506 13	50X100 2SFG-CAPE .1148 AC	2	RICHMAN, STEVEN H & JUDITH M 236 VALENTINE ST. HIGHLAND PARK, NJ 236 VALENTINE ST.	08904 / 25	68,500 72,200 140,700		140,700			1	0.00 11,979.20 5,989.60
12	2506 17	125X100 1SBF 26 .2870 AC	2	SMULEWITZ, STANLEY & GRACEMARY 245 RIVERVIEW AVE. HIGHLAND PARK, NJ 245 RIVERVIEW AVE	08904 / 25	111,600 110,200 221,800		221,800			1	0.00 18,884.05 9,442.03
13	2506 18	50X100 .1148 AC	1	SMULEWITZ, STANLEY & GRACEMARY 245 RIVERVIEW AVE. HIGHLAND PARK NJ RIVERVIEW AVE.	08904 / 25	68,500 0 68,500		68,500			1	0.00 5,832.09 2,916.05
14	2506 19	150X100 1SF1AG:RANCH 20,21 .3444 AC	2	BOTVINICK, SONDRA ESTATE OF 229 RIVERVIEW AVE. HIGHLAND PARK, NJ 229 RIVERVIEW AVE	08904 / 25	106,000 147,000 253,000		253,000			1	0.00 21,540.42 10,770.21
Page Totals						1,126,000 1,226,300	0	2,352,300				Block: 2506 Lot: 19

1	2	3	4	5	6	7	8	9	10	11		
Line	Block No Lot No. Qualification Account #	Land Dimensions Building Description Additional Lots Acreage	Prop Class	Owner's Name Address City State Property Location	Billing Code Zip Code Zoning/Tax Map Pg	Value	Exemptions Code Amount	Net Taxable Value	Deductions Code No Owners	Special Tax Codes	Num Units	Deduction Amt 2021 Tax 2022 1st
						Land Improvemnt Total						
1	2506 22	100X100 1.5SF-CAPE 23 .2296 AC	2	OSTRIN, JOSHUA M & LESLIE 221 RIVERVIEW AVE HIGHLAND PARK, NJ 221 RIVERVIEW AVE.	08904 / 25	97,300 190,400 287,700		287,700			1	0.00 24,494.78 12,247.39
2	2506 24	100X100 2SF-CAPE 25 .2296 AC	2	BENEDEK, JOSEPH I. & KARA J. 211 RIVERVIEW AVE. HIGHLAND PARK, NJ 211 RIVERVIEW AVE.	08904 / 25	97,300 103,600 200,900		200,900			1	0.00 17,104.63 8,552.32
3	2506 27	75X100 2SFG-COLONIAL .1722 AC	2	GREGORY, ANNE & HOGAN, ANNE MARIE 242 VALENTINE STREET HIGHLAND PARK, NJ 242 VALENTINE ST.	08904 / 25	82,900 66,500 149,400		149,400			1	0.00 12,719.92 6,359.96
4	2701 5	50 X 100 1SBF 6 .1148 AC	2	HOROWITZ, MITCHELL&GREENBERG,ANDREA 405 BRAUN AVE HIGHLAND PARK, NJ 405 BRAUN AVE.	08904 / 27	68,500 118,200 186,700		186,700			1	0.00 15,895.64 7,947.82
5	2701 7	101X59 1SF:RANCH 8 .1368 AC	2	DE HERRERA, THADDEUS RITCH 320 MANSFIELD ST HIGHLAND PARK, NJ 320 MANSFIELD ST.	08904 A / 27	72,600 59,300 131,900		131,900	V1		1	250.00 10,979.97 5,489.99
6	2701 9.01	50X113 .1297 AC	2	VASILOV, ANATOLY I & VASILOVA, YANA 20 KOCH LN EAST BRUNSWICK, NJ 328 MANSFIELD ST	08816 / 27	68,300 181,800 250,100		250,100			1	0.00 21,293.51 10,646.76
7	2701 11.01	50X122 .1400 AC	2	RADZINSKI, MAYA MIRIAM 332 MANSFIELD ST HIGHLAND PARK, NJ 332 MANSFIELD ST	08904 / 27	70,900 201,600 272,500		272,500			1	0.00 23,200.65 11,600.33
8	2701 13	76X133 2SF 14,15 .2320 AC	2	PETTER-LIPSTEIN, DANIEL C & AMI 340 MANSFIELD ST HIGHLAND PARK, NJ 340 MANSFIELD ST	08904 / 27	93,500 140,000 233,500		233,500			2	0.00 19,880.19 9,940.10
9	2701 16	69 X 100 1SB-RANCH 17 .1584 AC	2	YARMUSH, URI & TEICHER, RACHEL 400 SO 4TH AVE HIGHLAND PARK, NJ 400 SO. 4TH AVE	08904 / 27	74,700 35,300 110,000		110,000			1	0.00 9,365.40 4,682.70
10	2701 18	100 X 100 1SB 19,20,21 .2296 AC	2	BLANK, ELIAHU & SHAVELSKY, MORIT 410 SO. 4TH AVE. HIGHLAND PARK, NJ 410 SO. 4TH AVE.	08904 / 27	97,300 78,500 175,800		175,800			1	0.00 14,967.61 7,483.81
11	2701 22	50 X 100 1SF:COLONIAL 23 .1148 AC	2	PLEETER, JACOB M 414 SO 4TH AVE HIGHLAND PARK, NJ 414 SO. 4TH AVE	08904 / 27	68,500 83,800 152,300		152,300			1	0.00 12,966.82 6,483.41
12	2701 24	50 X 100 1SF:SPLIT LEVEL 25 .1148 AC	2	MARSH, JASON A & MORRIS, COLETTE 418 SO. 4TH AVE HIGHLAND PARK, NJ 418 SO. 4TH AVE	08904 / 27	68,500 76,000 144,500		144,500			1	0.00 12,302.73 6,151.37
13	2701 26	75 X 110 2SF-CONTEMP. 27, 28 .1894 AC	2	THOMPSON, G Z & VERDEROSA, K 345 BECKER ST HIGHLAND PARK, NJ 345 BECKER ST.	08904 / 27	86,200 75,400 161,600		161,600			1	0.00 13,758.62 6,879.31
14	2701 29	50 X 110 1SF:SPLIT LEVEL 30 .1263 AC	2	GOLDFARB, DAVID J 333 BECKER ST HIGHLAND PARK, NJ 333 BECKER ST	08904 / 27	71,200 60,700 131,900		131,900			1	0.00 11,229.97 5,614.99
Page Totals				V1 250		1,117,700 1,471,100	0	2,588,800				Block: 2701 Lot: 29

1	2	3		4		5	6	7	8	9	10	11
Line	Block No Lot No. Qualification Account #	Land Dimensions Building Description Additional Lots Acreage	Prop Class	Owner's Name Address City State Property Location	Billing Code Zip Code Zoning/Tax Map Pg	<u>Value</u>	Exemptions Code Amount	Net Taxable Value	Deductions Code No Owners	Special Tax Codes	Num Units	Deduction Amt 2021 Tax 2022 1st
						Land Improvemnt Total						
1	2701 31	50 X 100 1SF:SPLIT LEVEL 32 .1148 AC	2	BADRUDEEN,NAEEM &CHEN-BADRUDEEN,M D 329 BECKER ST HIGHLAND PARK, NJ 329 BECKER ST.	08904 / 27	71,200 66,900 138,100		138,100			1	0.00 11,757.83 5,878.92
2	2701 33	50X100 1SF .1148 AC	2	SASSO, STEPHANIE 327 BECKER ST. HIGHLAND PARK, NJ 327 BECKER ST	08904 / 27	68,500 39,100 107,600		107,600			1	0.00 9,161.06 4,580.53
3	2701 34	50X100 2SF-COLONIAL .1148 AC	2	STROM,PETER & SUE 323 BECKER ST. HIGHLAND PARK, NJ 323 BECKER ST	08904 / 27	68,500 69,500 138,000		138,000			1	0.00 11,749.32 5,874.66
4	2702 1	35X100 2SFG-COLN .0803 AC	2	KONG, KALILA 320 BECKER STREET HIGHLAND PARK NJ 320 BECKER ST	08904 / 27	59,900 59,300 119,200		119,200			1	0.00 9,459.05 4,729.53
5	2702 2	35X100 2SFG-COLN .0803 AC	2	LONG, MEREDITH 324 BECKER ST HIGHLAND PARK, NJ 324 BECKER ST	08904 / 27	59,900 48,800 108,700		108,700			1	0.00 9,254.72 4,627.36
6	2702 3	35X100 2SF:OLD STYLE .0803 AC	2	ULRICH, JEFFREY & ALEXANDRA 328 BECKER ST HIGHLAND PARK, NJ 328 BECKER ST	08904 / 27	59,900 61,600 121,500		121,500			1	0.00 10,344.51 5,172.26
7	2702 4	35X100 2SF .0803 AC	2	FULLER, KANIKA 332 BECKER ST HIGHLAND PARK, NJ 332 BECKER ST.	08904 / 27	59,900 66,900 126,800		126,800			1	0.00 10,795.75 5,397.88
8	2702 5	35X100 2SF-COLN .0803 AC	2	STEPHEN, ANAND & JOSEPH, ANN 336 BECKER ST HIGHLAND PARK, NJ 336 BECKER ST	08904 / 27	59,900 73,600 133,500		133,500			1	0.00 11,366.19 5,683.10
9	2702 6	35X100 2SF-COLONIAL .0803 AC	2	SILVER, SEAN 340 BECKER ST HIGHLAND PARK, NJ 340 BECKER ST	08904 A / 27	59,900 76,200 136,100		136,100			1	0.00 9,578.25 4,789.13
10	2702 7	35X100 2SF-COLONIAL .0803 AC	2	SCHILLING,DEREK & PAIRET-VINAS,ANA 344 BECKER ST. HIGHLAND PARK, NJ 344 BECKER ST.	08904 / 27	59,900 44,900 104,800		104,800			1	0.00 8,922.67 4,461.34
11	2702 8	35X100 2SF-COLN .0803 AC	2	GREENHOUSE,STUART & BOTVINICK, DARA 348 BECKER ST. HIGHLAND PARK, NJ 348 BECKER ST	08904 / 27	59,900 51,900 111,800		111,800			1	0.00 9,518.65 4,759.33
12	2702 9	52X95 2SF .1134 AC	2	MANO, ITZHAK & HAGIT 500 SO. 4TH AVE. HIGHLAND PARK, NJ 500 SO. 4TH AVE.	08904 / 27	68,300 53,400 121,700		121,700			1	0.00 10,361.54 5,180.77
13	2702 10	35X95 2SF-COLN .0763 AC	2	KESSLER, J & LUTZ-KESSLER, C 504 S FOURTH AVE HIGHLAND PARK, NJ 504 SO. 4TH AVE	08904 / 27	58,700 44,500 103,200		103,200			1	0.00 8,786.45 4,393.23
14	2702 11	35X95 2SF:OLD STYLE .0763 AC	2	SCHORR,PAULA & SEIGAL, KAREN 508 SO. 4TH. AVE. HIGHLAND PARK, NJ 508 SO. 4TH AVE	08904 / 27	58,700 49,800 108,500		108,500			1	0.00 9,237.69 4,618.85
Page Totals						873,100 806,400	0	1,679,500				Block: 2702 Lot: 11

1	2	3	4	5	6	7	8	9	10	11		
Line	Block No Lot No. Qualification Account #	Land Dimensions Building Description Additional Lots Acreage	Prop Class	Owner's Name Address City State Property Location	Billing Code Zip Code Zoning/Tax Map Pg	Value	Exemptions Code Amount	Net Taxable Value	Deductions Code No Owners	Special Tax Codes	Num Units	Deduction Amt 2021 Tax 2022 1st
						Land Improvemnt Total						
1	2702 12	35X95 2SF .0763 AC	2	MILLER, WADE & LUCY 510 SO. 4TH AVE. HIGHLAND PARK, NJ 510 SO. 4TH AVE.	08904 / 27	58,700 51,600 110,300		110,300			1	0.00 9,390.94 4,695.47
2	2702 13	43X95 2SFG-COLN .0938 AC	2	RYAN, SHARON 514 SO. 4TH AVE HIGHLAND PARK, NJ 514 SO. 4TH AVE.	08904 / 27	63,200 65,900 129,100		129,100			1	0.00 10,991.57 5,495.79
3	2702 14	35X100 2SFG-COLONIAL .0803 AC	2	GANDHI, ROHAN A & CALVERT, DAWN C 349 GRAHAM ST HIGHLAND PARK, NJ 349 GRAHAM ST	08904 / 27	59,900 48,200 108,100		108,100			1	0.00 9,203.63 4,601.82
4	2702 15	35X100 2SF .0803 AC	2	COHEN, JEFFREY & JESSICA S.O. 345 GRAHAM ST. HIGHLAND PARK, NJ 345 GRAHAM ST.	08904 / 27	59,900 63,600 123,500		123,500			1	0.00 10,514.79 5,257.40
5	2702 16	35X100 2SF .0803 AC	2	HETMANEK, FRANCIS & VOROBIEV, EKATERINA 341 GRAHAM ST HIGHLAND PARK, NJ 341 GRAHAM ST	08904 / 27	59,900 48,900 108,800		108,800			1	0.00 9,263.23 4,631.62
6	2702 17	35X100 2SFG-COLN .0803 AC	2	BOYD, JEFFREY & LAURA 337 GRAHAM ST HIGHLAND PARK, NJ 337 GRAHAM ST.	08904 / 27	59,900 58,200 118,100		118,100			1	0.00 10,055.03 5,027.52
7	2702 18	35X100 2SF .0803 AC	2	BURDICK, MARION 333 GRAHAM ST. HIGHLAND PARK, NJ 333 GRAHAM ST.	08904 / 27	59,900 55,700 115,600		115,600			1	0.00 9,842.18 4,921.09
8	2702 19	35X100 2SF .0803 AC	2	THIEL, LAWRENCE & ADRIENNE 329 GRAHAM ST HIGHLAND PARK, NJ 329 GRAHAM ST	08904 / 27	59,900 50,800 110,700		110,700			1	0.00 9,425.00 4,712.50
9	2702 20	35X100 F .0803 AC	2	FISKEN, BETH W. 325 GRAHAM ST. HIGHLAND PARK, NJ 325 GRAHAM ST.	08904 / 27	59,900 47,700 107,600		107,600			1	0.00 9,161.06 4,580.53
10	2702 21	35X100 2SF .0803 AC	2	WOLFF, JOHN & RACHEL 321 GRAHAM ST. HIGHLAND PARK, NJ 321 GRAHAM ST	08904 / 27	59,900 48,200 108,100		108,100			1	0.00 9,203.63 4,601.82
11	2703 1	50 X 100 1SS 2 .1148 AC	2	GOLDBERG, ELYASHEEV L & GILAD L 615 BRAUN AVE HIGHLAND PARK, NJ 615 BRAUN AVE	08904 / 27	68,500 54,600 123,100		123,100			1	0.00 10,480.73 5,240.37
12	2703 3	50X100 1.5SF-CAPE 4 .1148 AC	2	SILVERMAN, ROBERT & TERRIANN 611 BRAUN AVE HIGHLAND PARK, NJ 611 BRAUN AVE.	08904 / 27	68,500 95,800 164,300		164,300			2	0.00 13,988.50 6,994.25
13	2703 5	40X100 1.5SBS .0918 AC	2	PETERSON, ROGER L & MARGARET G E 320 GRAHAM ST HIGHLAND PARK, NJ 320 GRAHAM ST	08904 / 27	62,800 58,100 120,900		120,900			1	0.00 10,293.43 5,146.72
14	2703 6	45X100 1SS .1033 AC	2	CONNELLY, PATRICK & PICCIANO, LAUREN 324 GRAHAM ST. HIGHLAND PARK NJ 324 GRAHAM ST.	08904 / 27	65,600 60,300 125,900		125,900			1	0.00 10,719.13 5,359.57
Page Totals						866,500 807,600	0	1,674,100				Block: 2703 Lot: 6

1	2	3	4	5	6	7	8	9	10	11		
Line	Block No Lot No. Qualification Account #	Land Dimensions Building Description Additional Lots Acreage	Prop Class	Owner's Name Address City State Property Location	Billing Code Zip Code Zoning/Tax Map Pg	Value	Exemptions Code Amount	Net Taxable Value	Deductions Code No Owners	Special Tax Codes	Num Units	Deduction Amt 2021 Tax 2022 1st
						Land Improvemnt Total						
1	2703 7	45X100 1.5SBS .1033 AC	2	HORN, DANIEL & MARCIA 328 GRAHAM ST. HIGHLAND PARK, NJ 328 GRAHAM ST.	08904 / 27	64,300 58,400 122,700		122,700			1	0.00 10,446.68 5,223.34
2	2703 8	45X100 2SBS-COLONIAL .1033 AC	2	DECICCO,FRANK & FAZIO, TENA 330 GRAHAM ST. HIGHLAND PARK, NJ 330 GRAHAM ST.	08904 / 27	65,600 60,900 126,500		126,500			1	0.00 10,770.21 5,385.11
3	2703 12	50 X 100 1.5SF-CAPE 13 .1148 AC	2	SPOZDZIAL, JANICE & HICKS, KENNETH 334 GRAHAM ST HIGHLAND PARK, NJ 334 GRAHAM ST.	08904 / 27	68,500 47,400 115,900		115,900			1	0.00 9,867.73 4,933.87
4	2703 14	50 X 100 1SSF 15 .1148 AC	2	SCHWARTZ, SHELLEY & NANCY 338 GRAHAM ST. HIGHLAND PARK, NJ 338 GRAHAM ST.	08904 / 27	68,500 70,600 139,100		139,100			1	0.00 11,842.97 5,921.49
5	2703 17	50X100 1SS .1148 AC	2	BALLOU, JANICE M 245 VALENTINE ST HIGHLAND PARK, NJ 342 GRAHAM ST.	08904 / 27	68,500 41,100 109,600		109,600			1	0.00 9,331.34 4,665.67
6	2703 18	50X100 1.5SB-CAPE COD .1148 AC	2	FREED,GERALD & ANNETTE 346 GRAHAM ST. HIGHLAND PARK, NJ 346 GRAHAM ST.	08904 / 27	68,500 63,200 131,700		131,700			1	0.00 11,212.94 5,606.47
7	2703 20	50 X 100 1SF:RANCH 21 .1148 AC	2	BOLTON, PATRICK & STEWART, MAGGIE R 610 SOUTH 4TH AVE HIGHLAND PARK, NJ 610 SO. 4TH AVE.	08904 / 27	68,500 46,800 115,300		115,300			1	0.00 9,816.64 4,908.32
8	2703 22	50 X 100 2SF 23 .1148 AC	2	MCMANUS-SMITH, MARY & KAREN 612 SO. 4TH AVE. HIGHLAND PARK, NJ 612 SO. 4TH AVE.	08904 / 27	68,500 138,400 206,900		206,900			1	0.00 17,615.47 8,807.74
9	2703 24.01	50 X 100 .1148 AC	1	PODDAR,AARUSHI & WHITE,RYAN GRAHAM 319 DONALDSON ST HIGHLAND PARK, NJ 319 DONALDSON ST	08904 / 27	68,500 0 68,500		68,500			1	0.00 5,832.09 2,916.05
10	2703 26.01	50 X 100 .1148 AC	2	321 DONALDSON STREET, LLC 508 TERHUNE RD PRINCETON, NJ 317 DONALDSON ST.	08540 / 27	68,500 174,000 242,500		242,500			1	0.00 20,646.45 10,323.23
11	2703 28	75 X 100 2.5SF-COLONIAL 29, 30 .1722 AC	2	BONGU, ADVAITH & TANCHYK, AMY 311 DONALDSON ST HIGHLAND PARK, NJ 311 DONALDSON ST	08904 / 27	82,900 193,000 275,900		275,900			1	0.00 23,490.13 11,745.07
12	2704 1	50X100 1.5SF:CAPE .1148 AC	2	KULIKOWSKI, CASIMIR & CHRISTINE 323 VALENTINE ST. HIGHLAND PARK, NJ 323 VALENTINE ST.	08904 / 27	68,500 59,100 127,600		127,600			1	0.00 10,863.86 5,431.93
13	2704 2	37.5X100 1SBF .0861 AC	2	LORE, LUCIAN J. & DELIA A. 321 VALENTINE ST. HIGHLAND PARK, NJ 321 VALENTINE ST.	08904 / 27	61,600 77,500 139,100		139,100			1	0.00 11,842.97 5,921.49
14	2704 3	50X100 1SF .1148 AC	2	VOORHEES, DARRYL LEE & JENNIFER 300 DONALDSON ST HIGHLAND PARK NJ 300 DONALDSON ST.	08904 / 27	68,500 51,800 120,300		120,300			1	0.00 10,242.34 5,121.17
Page Totals						959,400 1,082,200	0	2,041,600				Block: 2704 Lot: 3

1	2	3	4	5	6	7	8	9	10	11		
Line	Block No Lot No. Qualification Account #	Land Dimensions Building Description Additional Lots Acreage	Prop Class	Owner's Name Address City State Property Location	Billing Code Zip Code Zoning/Tax Map Pg	Value	Exemptions Code Amount	Net Taxable Value	Deductions Code No Owners	Special Tax Codes	Num Units	Deduction Amt 2021 Tax 2022 1st
						Land Improvemnt Total						
1	2704 4	50X100 1SF-RANCH .1148 AC	2	JENKINS, LINETTE 304 DONALDSON ST HIGHLAND PARK, NJ 304 DONALDSON ST.	08904 / 27	68,500 57,100 125,600		125,600			1	0.00 10,693.58 5,346.79
2	2704 5	75X100 1SFG-RANCH 6,7 .1722 AC	2	GORDON, ALAN & HARRIET 310 DONALDSON ST. HIGHLAND PARK, NJ 310 DONALDSON ST	08904 / 27	82,900 77,000 159,900		159,900			1	0.00 13,613.89 6,806.95
3	2704 8	100 X 100 1SF-RANCH 9,10,11 .2296 AC	2	FERLAZZO, HELEN & MCBRIDE, PATRICIA 318 DONALDSON ST. HIGHLAND PARK, NJ 318 DONALDSON ST	08904 / 27	97,300 56,000 153,300		153,300			1	0.00 13,051.96 6,525.98
4	2704 12	100 X 100 1SFG-RANCH 13,14,15 .2296 AC	2	FELDER, JASON DREW & LEAH CHANA 324 DONALDSON ST HIGHLAND PARK, NJ 324 DONALDSON ST.	08904 / 27	84,800 79,700 164,500		164,500			1	0.00 14,005.53 7,002.77
5	2704 16	75X100 2SBF-COLONIAL 17,18 .1722 AC	2	LOWE, ROBERT & DIAMOND, ELIN 347 VALENTINE ST. HIGHLAND PARK, NJ 347 VALENTINE ST	08904 / 27	74,600 82,300 156,900		156,900			1	0.00 13,358.47 6,679.24
6	2704 19	75X100 2SF 20, 21 .1722 AC	2	WANG, RUNHUI & REN, ZHE 341 VALENTINE ST HIGHLAND PARK, NJ 341 VALENTINE ST.	08904 / 27	82,900 110,000 192,900		192,900			1	0.00 16,151.06 8,075.53
7	2704 22	75X100 2SF 23,24 .1722 AC	2	GIROUX, KAREN J. & KROGMANN, UTA 335 VALENTINE STREET HIGHLAND PARK, NJ 335 VALENTINE ST	08904 / 27	82,900 49,900 132,800		132,800			1	0.00 11,306.59 5,653.30
8	2704 25	62.5 X 100 1SBF-RANCH 26, 27 .1435 AC	2	STECHEL, FRANKLIN J. & BARBARA J. 329 VALENTINE ST. HIGHLAND PARK, NJ 329 VALENTINE ST	08904 / 27	76,000 94,800 170,800		170,800			1	0.00 14,541.91 7,270.96
9	2705 1	50 X 100 2SF-2FAM 2 .1148 AC	2	SCHATZ, NAOMI 441 S 3RD AVE HIGHLAND PARK, NJ 441 SO. 3RD AVE.	08904 / 27	68,500 101,000 169,500		169,500			2	0.00 14,431.23 7,215.62
10	2705 3	50 X 100 2SF-2FAM 4 .1148 AC	2	DESANTIS, MADINE & SABOL, DON 439 SO. 3RD. AVE. HIGHLAND PARK, NJ 439 SO. 3RD AVE.	08904 / 27	68,500 86,000 154,500		154,500			2	0.00 13,154.13 6,577.07
11	2705 5	50 X 100 2SF-2FAM 6 .1148 AC	2	COPACHIARYS, ANASTASIA 437 S THIRD AVE HIGHLAND PARK, NJ 437 SO. 3RD AVE	08904 / 27	68,500 96,500 165,000		165,000			2	0.00 14,048.10 7,024.05
12	2705 7	50 X 100 8 .1148 AC	1	ROMANO, JOSEPH F. & GLADYS 112 SO. 3RD AVE. HIGHLAND PARK, NJ 433 SO. 3RD AVE.	08904 / 27	68,500 0 68,500		68,500			2	0.00 5,832.09 2,916.05
13	2705 9	50 X 100 2SF-2FAM 10 .1148 AC	2	SCHULMAN, JEAN & PHILIP 429 SO. 3RD. AVE. HIGHLAND PARK, NJ 429 SO. 3RD AVE.	08904 / 27	68,500 87,100 155,600		155,600	V1 1		2	250.00 12,997.78 6,498.89
14	2705 11	50 X 100 2SF-2FAM 12 .1148 AC	2	KORNFELD, MICHAEL 427 SO. 3RD. AVE. HIGHLAND PARK, NJ 427 SO. 3RD AVE	08904 / 27	68,500 91,100 159,600		159,600			2	0.00 13,588.34 6,794.17
Page Totals				V1 250		1,060,900 1,068,500	0	2,129,400				Block: 2705 Lot: 11

1	2	3	4	5	6	7	8	9	10	11		
Line	Block No Lot No. Qualification Account #	Land Dimensions Building Description Additional Lots Acreage	Prop Class	Owner's Name Address City State Property Location	Billing Code Zip Code Zoning/Tax Map Pg	Value	Exemptions Code Amount	Net Taxable Value	Deductions Code No Owners	Special Tax Codes	Num Units	Deduction Amt 2021 Tax 2022 1st
						Land Improvemnt Total						
1	2705 13	50 X 100 2SF-2 FAM 14 .1148 AC	2	ESHELMAN, KRISTIAN 220 GRANT AVE. HIGHLAND PARK, NJ 425 SO. 3RD AVE.	08904 / 27	68,500 83,700 152,200		152,200			2	0.00 12,958.31 6,479.16
2	2705 15	50 X 100 2SF-2 FAM 16 .1148 AC	2	SCHLISSERMAN, SUSAN 421 SO. 3RD. AVE. HIGHLAND PARK, NJ 421 SO. 3RD AVE.	08904 / 27	68,500 75,200 143,700		143,700			2	0.00 12,234.62 6,117.31
3	2705 17	50 X 100 2.5SFG-2FAM 18 .1148 AC	2	KLERER, MARIANA 28 CELLER ROAD EDISON, NJ 419 SO. 3RD AVE	08817 / 27	68,500 116,700 185,200		185,200			2	0.00 15,767.93 7,883.97
4	2705 27	33X100 2SF-2FAM .0758 AC	2	JAEGER, LINDA & GREGORY 86 HARRISON AVE MILLTOWN, NJ 500 BRAUN AVE	08850 / 27	58,700 76,700 135,400		135,400			2	0.00 11,527.96 5,763.98
5	2705 29	33X100 2SF-2FAM .0758 AC	2	SIRIPPI, VICTOR 502 BRAUN AVE HIGHLAND PARK, NJ 502 BRAUN AVE	08904 / 27	58,700 69,100 127,800		127,800			2	0.00 10,880.89 5,440.45
6	2705 30	33X100 2SF-2FAM .0758 AC	2	PENNISI, JR, MARIO & LYUDMILA A 504 BRAUN AVE. HIGHLAND PARK, NJ 504 BRAUN AVE.	08904 / 27	58,700 68,400 127,100		127,100			2	0.00 10,821.29 5,410.65
7	2705 31	49X100 2SF-2FAM .1125 AC	2	YAVER, EDGAR 508 BRAUN AVE. HIGHLAND PARK, NJ 508 BRAUN AVE	08904 / 27	68,500 60,300 128,800		128,800			2	0.00 10,966.03 5,483.02
8	2705 33	50 X 100 2SF 34 .1148 AC	2	LEVINE, SETH A & ZUCKER, RHEA 514 BRAUN AVE HIGHLAND PARK, NJ 514 BRAUN AVE	08904 / 27	68,500 108,600 177,100		177,100			1	0.00 15,078.29 7,539.15
9	2705 35	50 X 100 1SF 36 .1148 AC	2	GREENBERG, LLOYD & CYNTHIA 516 BRAUN ST. HIGHLAND PARK, NJ 516 BRAUN AVE	08904 / 27	68,500 55,200 123,700		123,700			1	0.00 10,531.82 5,265.91
10	2705 37	70X100 2SF-COLN .1607 AC	2	BERMAN, CAROL B. & COOPER, ALAN S. 402 BRAUN AVE. HIGHLAND PARK, NJ 402 BRAUN AVE.	08904 / 27	77,700 52,800 130,500		130,500			1	0.00 11,110.77 5,555.39
11	2705 38	65X100 1SBF .1492 AC	2	SORIANO, K Y & ANTIGUA, D S 408 BRAUN AVE HIGHLAND PARK, NJ 408 BRAUN AVE.	08904 / 27	77,100 60,200 137,300		137,300			1	0.00 11,689.72 5,844.86
12	2705 39	65X100 2SB-SPLIT LEVEL .1492 AC	2	FREIWALD, RICHARD & ANDREA 412 BRAUN AVE. HIGHLAND PARK, NJ 412 BRAUN AVE.	08904 / 27	77,100 64,400 141,500		141,500			1	0.00 12,047.31 6,023.66
13	2706 1	50 X 100 2SF-2FAM 2 .1148 AC	2	MAGUIRE, HELEN, WILLIAM & K. 533 SO. 3RD. AVE. HIGHLAND PARK, NJ 533 SO. 3RD AVE	08904 / 27	68,500 77,300 145,800		145,800			2	0.00 12,413.41 6,206.71
14	2706 3	50 X 100 2SF-2FAM 4 .1148 AC	2	LIU, ZHI CAI 529 SO. 3RD AVE HIGHLAND PARK, NJ 529 SO. 3RD AVE.	08904 / 27	68,500 71,500 140,000		140,000			2	0.00 11,919.60 5,959.80
Page Totals						956,000 1,040,100	0	1,996,100				Block: 2706 Lot: 3

1	2	3	4	5	6	7	8	9	10	11		
Line	Block No Lot No. Qualification Account #	Land Dimensions Building Description Additional Lots Acreage	Prop Class	Owner's Name Address City State Property Location	Billing Code Zip Code Zoning/Tax Map Pg	Value	Exemptions Code Amount	Net Taxable Value	Deductions Code No Owners	Special Tax Codes	Num Units	Deduction Amt 2021 Tax 2022 1st
						Land Improvemnt Total						
1	2706 5	50 X 100 2SF-2FAM 6 .1148 AC	2	REYES, JUAN & GOMEZ, LOURDES 525 SO. 3RD. AVE. HIGHLAND PARK, NJ 525 SO. 3RD AVE.	08904 / 27	68,500 76,400 144,900		144,900			2	0.00 12,336.79 6,168.40
2	2706 7	50 X 100 2SF-2FAM 8 .1148 AC	2	BOUKALO LLC 521 SO. 3RD AVE HIGHLAND PARK, NJ 521 SO. 3RD AVE.	08904 / 27	68,500 92,300 160,800		160,800			2	0.00 13,690.51 6,845.26
3	2706 9	50 X 100 2SF-2FAM 10 .1148 AC	2	BOUKALO LLC 7 STONEGATE DR MONROE TOWNSHIP, NJ 517 SO. 3RD AVE.	08831 / 27	68,500 74,400 142,900		142,900			2	0.00 12,166.51 6,083.26
4	2706 11	50 X 100 2SF-2FAM 12 .1148 AC	2	AU, KA-NENG & EUNICE 513 SO. 3RD. AVE. HIGHLAND PARK, NJ 513 SO. 3RD AVE.	08904 / 27	68,500 75,300 143,800		143,800			2	0.00 12,243.13 6,121.57
5	2706 13	50 X 100 2SF-2FAM 14 .1148 AC	2	KOUNELIAS ASSOCIATES LLC 505 SO. 3RD AVE. HIGHLAND PARK, NJ 509 SO. 3RD AVE	08904 / 27	68,500 77,900 146,400		146,400			2	0.00 12,464.50 6,232.25
6	2706 15	50 X 100 2SF-2FAM 16 .1148 AC	2	PAPOUTSAKIS, BASILIOS 505 SO. 3RD AVE. HIGHLAND PARK, NJ 505 SO. 3RD AVE.	08904 / 27	68,500 81,300 149,800		149,800			2	0.00 12,753.97 6,376.99
7	2706 17	50 X 100 2SF-2FAM 18 .1148 AC	2	MANOLAKIS,IOANNIS & ELENI 19 BRUNING ROAD EAST BRUNSWICK, NJ 501 SO. 3RD AVE	08816 / 27	68,500 82,900 151,400		151,400			2	0.00 12,890.20 6,445.10
8	2706 19	50X100 2SF .1148 AC	2	GAN, DICKSON & DE LA CRUZ, AMELINA 308 GRAHAM ST. HIGHLAND PARK, NJ 308 GRAHAM ST	08904 / 27	68,500 55,600 124,100		124,100			1	0.00 10,565.87 5,282.94
9	2706 20	70X100 1SBF-RANCH .1607 AC	2	GAPPA, CAROLYN & TSETSEKAS, GEORGE 612 BRAUN AVE HIGHLAND PARK, NJ 612 BRAUN AVE.	08904 / 27	80,000 57,500 137,500		137,500			1	0.00 11,706.75 5,853.38
10	2706 21	50X100 2SFG-COLN .1148 AC	2	KLEE, HARVEY & DAYAHN 314 GRAHAM ST. HIGHLAND PARK, NJ 314 GRAHAM ST	08904 / 27	68,500 61,900 130,400		130,400			1	0.00 11,102.26 5,551.13
11	2706 22	70X100 1SFG-RANCH .1607 AC	2	ELBERT,IGOR & OLENA 616 BRAUN AVE. HIGHLAND PARK, NJ 616 BRAUN AVE.	08904 / 27	80,000 66,800 146,800		146,800			1	0.00 12,498.55 6,249.28
12	2706 23	70X100 1SBF-RANCH .1607 AC	2	FORER, YAKOB & KATI 620 BRAUN AVE. HIGHLAND PARK, NJ 620 BRAUN AVE.	08904 / 27	80,000 50,200 130,200		130,200			1	0.00 11,085.23 5,542.62
13	2706 24	70X100 1SF-RANCH .1607 AC	2	NEENAN, WILLIAM & SABA, MAHVASH 624 BRAUN AVE HIGHLAND PARK, NJ 624 BRAUN AVE.	08904 / 27	80,000 70,100 150,100		150,100			1	0.00 12,779.51 6,389.76
14	2706 25	70X100 1SF .1607 AC	2	KAUFMAN, ALAN & PATRICIA 311 VALENTINE ST HIGHLAND PARK, NJ 311 VALENTINE ST.	08904 / 27	80,000 64,800 144,800		144,800			1	0.00 12,328.27 6,164.14
Page Totals						1,016,500 987,400	0	2,003,900				Block: 2706 Lot: 25

1	2	3	4	5	6	7	8	9	10	11		
Line	Block No Lot No. Qualification Account #	Land Dimensions Building Description Additional Lots Acreage	Prop Class	Owner's Name Address City State Property Location	Billing Code Zip Code Zoning/Tax Map Pg	Value	Exemptions Code Amount	Net Taxable Value	Deductions Code No Owners	Special Tax Codes	Num Units	Deduction Amt 2021 Tax 2022 1st
						Land Improvemnt Total						
1	2801 1	75 X 111 1SF 2,3 .1911 AC	2	SHMUEL, AVNER & MICHAL 430 MANSFIELD ST HIGHLAND PARK, NJ 430 MANSFIELD ST	08904 / 28	86,200 218,800 305,000		305,000			1	0.00 25,967.70 12,983.85
2	2801 4	75 X 105 1SSB 5,6 .1808 AC	2	SALAZAR, VANESSA 436 MANSFIELD ST HIGHLAND PARK, NJ 436 MANSFIELD ST.	08904 / 28	84,500 61,800 146,300		146,300			1	0.00 12,455.98 6,227.99
3	2801 7.01	60X100 2SF-COLN .1377 AC	2	AGER III, JOHN W. & ANNE L. 442 MANSFIELD ST. HIGHLAND PARK, NJ 442 MANSFIELD ST.	08904 / 28	74,800 102,300 177,100		177,100			1	0.00 15,078.29 7,539.15
4	2801 7.02	59X96 .1300 AC	2	BUCU, VIVIAN STOCKTON 446 MANSFIELD ST HIGHLAND PARK, NJ 446 MANSFIELD ST.	08904 / 28	72,800 59,500 132,300		132,300			1	0.00 11,264.02 5,632.01
5	2801 52	47X129-32X129TR 2SF-COLN .1392 AC	2	JORISSEN, ROBERT B & RUDMAN, LAURIE A 412 SO. 5TH. AVE. HIGHLAND PARK, NJ 412 SO. 5TH AVE.	08904 / 28	85,800 85,800 171,600		171,600			1	0.00 14,610.02 7,305.01
6	2801 53	52X129 1.5SF-CAPE .1540 AC	2	MOYAL, JOSEPH R. & RIFKA E. 416 SO. 5TH. AVE. HIGHLAND PARK, NJ 416 SO. 5TH AVE.	08904 / 28	76,600 67,800 144,400		144,400			1	0.00 12,294.22 6,147.11
7	2801 54	52X129 1SF-CAPE .1540 AC	2	NEMETH, JOSEPH & MARIA 420 SO. 5TH. AVE. HIGHLAND PARK, NJ 420 SO. 5TH AVE.	08904 / 28	76,600 71,200 147,800		147,800			1	0.00 12,583.69 6,291.85
8	2801 55	52X129 1SF:CAPE COD .1540 AC	2	ARVAY, SUSAN M & MCDONALD, SAMUEL J 424 SO. 5TH AVE. HIGHLAND PARK, NJ 424 SO. 5TH AVE.	08904 / 28	76,600 53,600 130,200		130,200			1	0.00 11,085.23 5,542.62
9	2801 56	52X129 1SF .1540 AC	2	BAKELAAR, PHILIP & KELLY, SARAH 428 S FIFTH AVE HIGHLAND PARK, NJ 428 SO. 5TH AVE.	08904 / 28	76,600 41,100 117,700		117,700			1	0.00 10,020.98 5,010.49
10	2801 57	52X129 1SF .1540 AC	2	LOCASTRO, MARGARET F 432 SO. 5TH. AVE. HIGHLAND PARK, NJ 432 SO. 5TH AVE.	08904 / 28	76,600 54,700 131,300		131,300			1	0.00 11,178.88 5,589.44
11	2801 58	52X129 1SF:CAPE .1540 AC	2	BEN HAIM, MICHAEL & LISA 436 SO. 5TH AVE. HIGHLAND PARK, NJ 436 SO. 5TH AVE.	08904 / 28	76,600 50,300 126,900		126,900			1	0.00 10,804.27 5,402.14
12	2801 59	52X129 1SF .1540 AC	2	DAZA, RAMIRO & TERESA R & VANESSA 440 S FIFTH AVE HIGHLAND PARK, NJ 440 SO. 5TH AVE.	08904 / 28	76,600 35,700 112,300		112,300			1	0.00 9,561.22 4,780.61
13	2801 60	54X100 1SF-CAPE .1240 AC	2	ROMERO, CYNTHIA & SCAFFO, CONSUELO 444 SO 5TH AVE HIGHLAND PARK, NJ 444 SO. 5TH AVE	08904 / 28	70,800 43,000 113,800		113,800			1	0.00 9,438.93 4,719.47
14	2801 61	50X100 1.5SFG-CAPE .1148 AC	2	MARX, CHAN, IRENE 443 GRAHAM ST. HIGHLAND PARK, NJ 443 GRAHAM ST.	08904 RA / 28	68,500 53,200 121,700		121,700			1	0.00 10,361.54 5,180.77
Page Totals						1,079,600 998,800	0	2,078,400				Block: 2801 Lot: 61

1	2	3	4	5	6	7	8	9	10	11		
Line	Block No Lot No. Qualification Account #	Land Dimensions Building Description Additional Lots Acreage	Prop Class	Owner's Name Address City State Property Location	Billing Code Zip Code Zoning/Tax Map Pg	Value	Exemptions Code Amount	Net Taxable Value	Deductions Code No Owners	Special Tax Codes	Num Units	Deduction Amt 2021 Tax 2022 1st
						Land Improvemnt Total						
1	2801 62	50X100 1.5SF .1148 AC	2	HAMMELL,LAURENCE & ANNE MARIE 439 GRAHAM ST. HIGHLAND PARK, NJ 439 GRAHAM ST.	08904 / 28	68,500 59,300 127,800		127,800			1	0.00 10,880.89 5,440.45
2	2801 63	50X100 1.5SFG-CAPE .1148 AC	2	SUO, YA & YAN, PING 435 GRAHAM ST HIGHLAND PARK, NJ 435 GRAHAM ST	08902 / 28	68,500 51,600 120,100		120,100			1	0.00 10,225.31 5,112.66
3	2801 64	54X100 2SF-COLONIAL .1240 AC	2	JU, CHENGYI & LI, XIANG 509 GROVE AVE HIGHLAND PARK, NJ 509 GROVE AVE.	08904 / 28	70,800 59,200 130,000		130,000			1	0.00 11,068.20 5,534.10
4	2801 65	55X129 1SF-CAPE .1629 AC	2	ORTIZ, RAPHAEL & THE UCLA FOUNDATION 505 GROVE AVE HIGHLAND PARK, NJ 505 GROVE AVE	08904 / 28	78,500 56,200 134,700		134,700	V1 2		1	250.00 11,218.36 5,609.18
5	2801 66	55X129 2SF-COLN .1629 AC	2	PACE, RICHARD & KATHLEEN-TRUSTEES 501 GROVE AVE HIGHLAND PARK, NJ 501 GROVE AVE.	08904 / 28	78,500 100,500 179,000		179,000			1	0.00 15,240.06 7,620.03
6	2801 67	55X129 1.5SF-CAPE .1629 AC	2	DUBLON, RICHARD & RENEE 427 GROVE AVE HIGHLAND PARK, NJ 427 GROVE AVE.	08904 / 28	78,500 47,700 126,200		126,200			1	0.00 10,744.67 5,372.34
7	2801 68	55X129 1.5SF-CAPE .1629 AC	2	BRANESCU, AURELIAN & GABRIELA 423 GROVE AVE HIGHLAND PARK, NJ 423 GROVE AVE.	08904 / 28	78,500 46,700 125,200		125,200			1	0.00 10,659.53 5,329.77
8	2801 69	55X129 2SFG-COLN .1629 AC	2	SAPER, NOAM ISAAC & RACHEL ELLEN 419 GROVE AVE HIGHLAND PARK, NJ 419 GROVE AVE.	08904 / 28	78,500 92,100 170,600		170,600			1	0.00 12,600.72 6,300.36
9	2801 70	55X129 1.5SF-CAPE .1629 AC	2	KULIKOWSKI, VICTORIA ANNE 415 GROVE AVE HIGHLAND PARK, NJ 415 GROVE AVE.	08904 / 28	78,500 58,000 136,500		136,500			1	0.00 11,621.61 5,810.81
10	2801 71	81X129 1SF:CAPE .2399 AC	2	KRONROD, YAKOV & KUNTAR, SALAM AL 411 GROVE AVE HIGHLAND PARK, NJ 411 GROVE AVE.	08904 / 28	78,700 48,200 126,900		126,900			1	0.00 10,804.27 5,402.14
11	2802 1	100 X 111 1SF-RANCH 2,3,4 .2548 AC	2	KLIOZE, LAWRENCE 403 DONALDSON ST HIGHLAND PARK, NJ 403 DONALDSON ST.	08904 / 28	91,800 58,600 150,400		150,400			1	0.00 12,805.06 6,402.53
12	2802 19	50 X 100 1SF:CAPE 20 .1148 AC	2	KUHN, MAUREEN N & FAIRBANKS, N F 430 GRAHAM ST HIGHLAND PARK, NJ 430 GRAHAM ST.	08904 / 28	68,500 57,600 126,100		126,100			1	0.00 10,736.15 5,368.08
13	2802 21	50 X 100 1SFG-CAPE 22 .1148 AC	2	MCGRUTHER,JENNIFER&KUECHENMEISTER,F 434 GRAHAM ST HIGHLAND PARK, NJ 434 GRAHAM ST.	08904 / 28	68,500 50,200 118,700		118,700			1	0.00 10,106.12 5,053.06
14	2802 23	50 X 100 1.5SF-CAPE 24 .1148 AC	2	SHAPIRO, STEVEN & TUNKEL, JULIA 438 GRAHAM ST. HIGHLLAND PARK, NJ 438 GRAHAM ST.	08904 / 28	68,500 56,900 125,400		125,400			1	0.00 10,676.56 5,338.28
Page Totals				V1 250		1,054,800 842,800	0	1,897,600				Block: 2802 Lot: 23

1	2	3	4	5	6	7	8	9	10	11		
Line	Block No Lot No. Qualification Account #	Land Dimensions Building Description Additional Lots Acreage	Prop Class	Owner's Name Address City State Property Location	Billing Code Zip Code Zoning/Tax Map Pg	Value	Exemptions Code Amount	Net Taxable Value	Deductions Code No Owners	Special Tax Codes	Num Units	Deduction Amt 2021 Tax 2022 1st
						Land Improvemnt Total						
1	2802 26	50X100 1SF .1148 AC	2	TEL YSHEV, ALAKSEY & YANA 442 GRAHAM ST. HIGHLAND PARK, NJ 442 GRAHAM ST.	08904 / 28	68,500 42,900 111,400		111,400			1	0.00 9,484.60 4,742.30
2	2802 27	50X100 1SF:CAPE .1148 AC	2	HAUGERUD,ANGELIQUE 600 SO. 5TH. AVE. HIGHLAND PARK, NJ 600 SO. 5TH AVE.	08904 / 28	68,500 49,700 118,200		118,200			1	0.00 10,063.55 5,031.78
3	2802 29	100 X 100 2SF 30,31,32 .2296 AC	2	LIU, CHUNG KUANG & LEE, MEILUN 608 SO. 5TH AVE HIGHLAND PARK, NJ 608 SO. 5TH AVE.	08904 / 28	97,300 162,600 259,900		259,900			1	0.00 22,127.89 11,063.95
4	2802 33	50X100 2SF:COLONIAL 34 .1148 AC	2	ELLIS, ROBERTA 437 DONALDSON ST. HIGHLAND PARK, NJ 437 DONALDSON ST.	08904 / 28	68,500 56,500 125,000		125,000			1	0.00 10,642.50 5,321.25
5	2802 35	50X100 1.5SFCAPE 36 .1148 AC	2	JOBBINS, D. & J. 435 DONALDSON ST. HIGHLAND PARK, NJ 435 DONALDSON ST	08904 / 28	68,500 74,300 142,800		142,800			1	0.00 12,157.99 6,079.00
6	2802 37	100 X 100 1.5SF-CAPE COD 38,39,40 .2296 AC	2	AVIDAR, DORON & ADI 431 DONALDSON ST HIGHLAND PARK, NJ 431 DONALDSON ST.	08904 / 28	88,600 61,700 150,300		150,300			1	0.00 12,796.54 6,398.27
7	2802 41.01	50 X 100 .1148 AC	2	SOLARAJ, KAVITHA & VEERAPPAN, G 423 DONALDSON ST HIGHLAND PARK, NJ 423 DONALDSON ST	08904 / 28	68,500 158,100 226,600		226,600			1	0.00 19,292.72 9,646.36
8	2802 43.01	50 X 100 .1148 AC	2	SHANNON, SCOTT & ANA 419 DONALDSON ST HIGHLAND PARK, NJ 419 DONALDSON ST	08904 / 28	68,500 142,700 211,200		211,200			1	0.00 17,981.57 8,990.79
9	2802 45	111X100 2SF-CAPE 46,47,48 .2548 AC	2	KLEINMAN,RICHARD & LISA 415 DONALDSON ST. HIGHLAND PARK, NJ 415 DONALDSON ST.	08904 / 28	82,900 69,400 152,300		152,300			1	0.00 12,966.82 6,483.41
10	2802 49	60X100 1.5SFG-CAPE .1377 AC	2	WEIKERT, M J & SHADOWEN, A 414 GRAHAM ST HIGHLAND PARK, NJ 414 GRAHAM ST	08904 / 28	74,800 65,300 140,100		140,100			1	0.00 11,928.11 5,964.06
11	2802 50	60 X 100 1SF-CAPE 51 .1377 AC	2	GLANZ,DAVID & REBHUHN,DEBORAH 410 GRAHAM ST. HIGHLAND PARK, NJ 410 GRAHAM ST.	08904 / 28	74,300 61,300 135,600		135,600			1	0.00 11,544.98 5,772.49
12	2802 52	100X100 1.5SFG-CAPE 53,54,55 .2296 AC	2	AVERY, PETER & KEREN EBEL 402 GRAHAM ST. HIGHLAND PARK, NJ 402 GRAHAM ST.	08904 / 28	89,200 77,900 167,100		167,100			1	0.00 14,226.89 7,113.45
13	2802 56	63X100 1SBF-2FAM .1446 AC	2	420 GRAHAM LLC 41 ROOSEVELT AVE FLORHAM PARK, NJ 420 GRAHAM ST.	07932 / 28	76,000 39,000 115,000		115,000			2	0.00 9,791.10 4,895.55
14	2802 57	87X100 1SFAG-RANCH .1997 AC	15D	SALVATION ARMY NEW BRUN CORP 287 HANDY ST NEW BRUNSWICK, NJ 428 GRAHAM ST.	08901 / 28	89,800 127,100 216,900		*Exempt*			1	0.00 0.00 0.00
Page Totals						994,100 1,061,400	0	2,055,500				Block: 2802 Lot: 57

1	2	3	4	5	6	7	8	9	10	11		
Line	Block No Lot No. Qualification Account #	Land Dimensions Building Description Additional Lots Acreage	Prop Class	Owner's Name Address City State Property Location	Billing Code Zip Code Zoning/Tax Map Pg	Value	Exemptions Code Amount	Net Taxable Value	Deductions Code No Owners	Special Tax Codes	Num Units	Deduction Amt 2021 Tax 2022 1st
						Land Improvemnt Total						
1	2803 1	70 X 100 1SF 48 .1607 AC	2	BAR-DAVID, LUCILLE G. 411 VALENTINE ST. HIGHLAND PARK, NJ 411 VALENTINE ST	08904 / 28	81,200 96,900 178,100		178,100			1	0.00 15,163.43 7,581.72
2	2803 2	75X100 2SFG-RANCH 3,4 .1722 AC	2	FISHMAN, SAUL & BELKIN, KIRA J. 403 VALENTINE ST. HIGHLAND PARK, NJ 403 VALENTINE ST	08904 / 28	73,000 128,000 201,000		201,000			1	0.00 17,113.14 8,556.57
3	2803 5	100X109 1SS 6,7,8 .2502 AC	2	MILLNER, GORDON 400 DONALDSON ST HIGHLAND PARK, NJ 400 DONALDSON ST.	08904 / 28	99,200 78,800 178,000		178,000			1	0.00 15,154.92 7,577.46
4	2803 9	111X100 1SF-RANCH 10,11,12 .2548 AC	2	OUYANG, XUESONG & CHEN, XIAOOU 412 DONALDSON ST HIGHLAND PARK, NJ 412 DONALDSON ST	08904 / 28	94,600 69,600 164,200		164,200			1	0.00 13,979.99 6,990.00
5	2803 35	58X100 1.5SF-CAPE .1331 AC	2	CICCAGLIONE, KEITH & FRANKFORD, MELISSA 420 DONALDSON ST HIGHLAND PARK, NJ 420 DONALDSON ST.	08904 / 28	73,100 49,100 122,200		122,200			1	0.00 10,404.11 5,202.06
6	2803 36	58X100 1SF-CAPE .1331 AC	2	FLORES, RAY H & LEONOR A 426 DONALDSON ST HIGHLAND PARK, NJ 426 DONALDSON ST.	08904 / 28	73,100 44,500 117,600		117,600			1	0.00 10,012.46 5,006.23
7	2803 37	58X100 1SBF .1331 AC	2	MALONEY, JAMES & MICHELE 432 DONALDSON ST. HIGHLAND PARK, NJ 432 DONALDSON ST.	08904 / 28	73,100 48,900 122,000		122,000			1	0.00 10,387.08 5,193.54
8	2803 38	50 X 100 1SBF-RANCH 39 .1148 AC	2	FIELDER, JAMES M. ESTATE OF 427 VALENTINE ST. HIGHLAND PARK, NJ 427 VALENTINE ST.	08904 / 28	68,500 41,300 109,800		109,800			1	0.00 9,348.37 4,674.19
9	2803 40	50X100 1SBF-RANCH 41 .1148 AC	2	RHEIN, JACQUELINE A. 423 VALENTINE ST. HIGHLAND PARK, NJ 423 VALENTINE ST.	08904 / 28	62,800 42,700 105,500		105,500			1	0.00 8,982.27 4,491.14
10	2803 42	75 X 100 1SFG-RANCH 43,44 .1722 AC	2	GOK, MUSTAFA & EKMEKCI, GULEN 419 VALENTINE ST HIGHLAND PARK, NJ 419 VALENTINE ST.	08904 / 28	82,900 70,300 153,200		153,200			1	0.00 13,043.45 6,521.73
11	2803 45	75 X 100 2SFG BILEVEL 46,47 .1722 AC	2	SEVERINOVA, ELENA 415 VALENTINE ST HIGHLAND PARK, NJ 415 VALENTINE ST.	08904 / 28	82,900 82,900 165,800		165,800			1	0.00 14,116.21 7,058.11
12	2803 49	62.5X85 SPLIT LEVEL .1220 AC	2	KUNTZ, MARGARET 434 DONALDSON ST. HIGHLAND PARK, NJ 434 DONALDSON ST	08904 / 28	71,400 60,600 132,000		132,000			1	0.00 11,238.48 5,619.24
13	2803 50	62.5X85 1SF-RANCH .1220 AC	2	GREENBERG, ALLAN & ANNE 438 DONALDSON ST. HIGHLAND PARK, NJ 438 DONALDSON ST	08904 / 28	71,400 67,700 139,100		139,100			1	0.00 11,842.97 5,921.49
14	2803 51	75X100 1SBF:SPLIT .1722 AC	2	LEE, PING & LIU, BAQYAN 444 DONALDSON ST. HIGHLAND PARK, NJ 444 DONALDSON ST	08904 / 28	72,800 62,200 135,000		135,000			1	0.00 11,493.90 5,746.95
Page Totals						1,080,000 943,500	0	2,023,500				Block: 2803 Lot: 51

1	2	3	4	5	6	7	8	9	10	11		
Line	Block No Lot No. Qualification Account #	Land Dimensions Building Description Additional Lots Acreage	Prop Class	Owner's Name Address City State Property Location	Billing Code Zip Code Zoning/Tax Map Pg	Value	Exemptions Code Amount	Net Taxable Value	Deductions Code No Owners	Special Tax Codes	Num Units	Deduction Amt 2021 Tax 2022 1st
						Land Improvemnt Total						
1	2803 52.01	62 X 115 2SFG-COLONIAL .1637 AC	2	HOCHHEISER, SHELDON & LEVITON, LAURA 435 VALENTINE ST. HIGHLAND PARK, NJ 435 VALENTINE ST.	08904 / 28	82,400 124,100 206,500		206,500			1	0.00 17,581.41 8,790.71
2	2803 52.02	62 X 115 2SF-COLONIAL .1637 AC	2	SCHICK, JOAN & VANESSA 439 VALENTINE ST. HIGHLAND PARK, NJ 439 VALENTINE ST.	08904 / 28	80,500 131,000 211,500		211,500			1	0.00 18,007.11 9,003.56
3	2803 52.03	62X115 2SF-COLN98 .1637 AC	2	JIN, TUO & GENG, LI 445 VALENTINE ST. HIGHLAND PARK NJ 445 VALENTINE ST.	08904 / 28	77,500 103,800 181,300		181,300			1	0.00 15,435.88 7,717.94
4	2803 52.04	61 X 100 COLONIAL .1400 AC	2	YAN, HAIYING & ZHANG, WEIHONG 706 SO. 5TH. AVE. HIGHLAND PARK, NJ 706 SO. 5TH AVE.	08904 / 28	75,700 123,300 199,000		199,000			1	0.00 16,942.86 8,471.43
5	2804 1	50X116 1.5SF-CAPE 2 .1331 AC	2	GRAFOVA, IRINA BORISOVNA 421 SO. 4TH AVE HIGHLAND PARK, NJ 421 SO. 4TH AVE.	08904 / 28	72,600 81,300 153,900		153,900			1	0.00 13,103.05 6,551.53
6	2804 3	50 X 117 2SF 4 .1343 AC	2	BUETTNER, HELEN M 313 SO. 4TH AVE. HIGHLAND PARK, NJ 313 SO. 4TH AVE	08904 / 28	72,600 66,800 139,400		139,400			1	0.00 11,868.52 5,934.26
7	2804 5	50 X 117 2SFG-COLN 6 .1343 AC	2	WINTER, MARK & SUSAN G. 311 SO. 4TH. AVE. HIGHLAND PARK, NJ 311 SO. 4TH AVE.	08904 / 28	72,600 68,700 141,300		141,300			1	0.00 12,030.28 6,015.14
8	2804 7	24X117 2SF-DUPLEX .0645 AC	2	UNGER, ALLAN & GROSS, RENEE 309 SO. 4TH. AVE. HIGHLAND PARK, NJ 309 SO. 4TH AVE	08904 / 28	50,400 47,800 98,200		98,200			2	0.00 8,360.75 4,180.38
9	2804 8	25X114 2SF-DUPLEX .0654 AC	2	BARKER, NIGEL & PULIDO, ARNALDO 307 SO. 4TH AVE HIGHLAND PARK, NJ 307 SO. 4TH AVE	08904 / 28	50,400 41,600 92,000		92,000			2	0.00 7,832.88 3,916.44
10	2804 10.01	50X106 2SF .1217 AC	2	ISRAEL, PAUL B & LUCILLE 303 SO. 4TH. AVE. HIGHLAND PARK, NJ 303 SO. 4TH AVE	08904 / 28	69,900 115,300 185,200		185,200			1	0.00 15,767.93 7,883.97
11	2804 11	30X99-18X99 TRI 2SF-2FAM .0682 AC	2	METHVEN, BERNADETTE & COLLEEN 301 SO. 4TH. AVE. HIGHLAND PARK, NJ 301 SO. 4TH AVE.	08904 / 28	63,800 96,500 160,300		160,300			2	0.00 13,647.94 6,823.97
12	2804 12	25X129 UNDERSIZED LOT .0740 AC	1	METHVEN, COLLEEN & TOYE, BERNADETTE 301 SO. 4TH. AVE. HIGHLAND PARK, NJ MANSFIELD ST.	08904 / 28	28,700 0 28,700		28,700			1	0.00 2,443.52 1,221.76
13	2804 13	75 X 124 1.5SF:CAPE 14,15 .2135 AC	2	PINELLI, ANTHONY 412 MANSFIELD ST HIGHLAND PARK, NJ 412 MANSFIELD ST.	08904 / 28	86,600 48,400 135,000		135,000			1	0.00 11,493.90 5,746.95
14	2804 16	100 X 124 1.5SFG-CAPE 17,18,19 .2847 AC	2	CSOGOR, ANDRAS 420 MANSFIELD ST HIGHLAND PARK, NJ 420 MANSFIELD ST.	08904 / 28	90,000 74,800 164,800		164,800			1	0.00 14,031.07 7,015.54
Page Totals						973,700 1,123,400	0	2,097,100				Block: 2804 Lot: 16

1	2	3	4	5	6	7	8	9	10	11		
Line	Block No Lot No. Qualification Account #	Land Dimensions Building Description Additional Lots Acreage	Prop Class	Owner's Name Address City State Property Location	Billing Code Zip Code Zoning/Tax Map Pg	Value	Exemptions Code Amount	Net Taxable Value	Deductions Code No Owners	Special Tax Codes	Num Units	Deduction Amt 2021 Tax 2022 1st
						Land Improvemnt Total						
1	2804 20	46X169 1.5SF-CAPE 21 .1785 AC	2	MARIN, JOSE & DANIELE 414 GROVE AVE. HIGHLAND PARK, NJ 414 GROVE AVE	08904 / 28	86,100 92,800 178,900		178,900			1	0.00 15,231.55 7,615.78
2	2804 22	50 X 100 2SF-COLONIAL 23 .1148 AC	2	GERSHEN, MICHAEL & ELANA 418 GROVE AVE HIGHLAND PARK, NJ 418 GROVE AVE	08904 / 28	68,500 88,400 156,900		156,900			1	0.00 13,358.47 6,679.24
3	2804 24	50 X 100 2SFG-COLN 25 .1148 AC	2	BURDEA, HAIGUI TERZIAN-TRUSTEE 423 BECKER ST HIGHLAND PARK, NJ 423 BECKER ST.	08904 / 28	68,500 99,200 167,700		167,700	V1		1	250.00 14,277.98 7,138.99
4	2804 26	50X100 2SFG-COLN 27 .1148 AC	2	LEVINSON, BARRY & MARCIA 419 BECKER ST. HIGHLAND PARK, NJ 419 BECKER ST.	08904 / 28	68,500 126,300 194,800		194,800			1	0.00 16,585.27 8,292.64
5	2804 28	50X150 2S:COLN05 29 .1722 AC	2	SHERROW, KEITH 415 BECKER ST. HIGHLAND PARK, NJ 415 BECKER ST.	08904 / 28	80,100 124,700 204,800		204,800			1	0.00 17,436.67 8,718.34
6	2804 30	45X100 2SF:CAPE 31 .1033 AC	2	SALKIN, SAUL & THEIN, MARYANN 411 BECKER ST. HIGHLAND PARK, NJ 411 BECKER ST	08904 / 28	77,500 88,100 165,600		165,600			1	0.00 14,099.18 7,049.59
7	2805 1	50 X 114 1SBS 2 .1309 AC	2	YANG, DAZU 515 SO. 4TH. AVE. HIGHLAND PARK, NJ 515 SO. 4TH AVE.	08904 / 28	71,200 43,700 114,900		114,900			1	0.00 9,782.59 4,891.30
8	2805 3	50 X 114 1SS-CAPE 4 .1309 AC	2	BALAVRAM,STUART & LINDA 509 SO. 4TH. AVE. HIGHLAND PARK, NJ 509 SO. 4TH AVE.	08904 / 28	71,200 35,500 106,700		106,700			1	0.00 9,084.44 4,542.22
9	2805 5	50 X 114 1SBS:CAPE 6 .1309 AC	2	GUAN, WEIHANG 505 SOUTH 4TH AVE HIGHLAND PARK, NJ 505 SO. 4TH AVE.	08904 / 28	72,600 38,800 111,400		111,400			1	0.00 9,484.60 4,742.30
10	2805 7	50 X 114 1.5SSB-CAPE 8 .1309 AC	2	MOSKOWITZ,MORRIS & MARTHA 501 SO. 4TH. AVE. HIGHLAND PARK, NJ 501 SO. 4TH AVE	08904 / 28	72,600 58,400 131,000		131,000			1	0.00 11,153.34 5,576.67
11	2805 9	48X100 1SF-CAPE COD .1102 AC	2	HERNITER,BRUCE C.& CARLA R. 410 BECKER STREET HIGHLAND PARK, NJ 410 BECKER ST.	08904 / 28	67,900 74,700 142,600		142,600			1	0.00 12,140.96 6,070.48
12	2805 10	98 X 100 1SBF:RANCH 15 .2250 AC	2	COHEN, ISAAC & RACHEL 9 OXFORD CT. NEW CITY, NY 414 BECKER ST.	10956-6807 / 28	96,100 102,000 198,100		198,100			1	0.00 16,866.23 8,433.12
13	2805 16	50X100 1SF-RANCH .1148 AC	2	PARK, TAESIK & LEE, JAKYUNG 500 GROVE AVE HIGHLAND PARK, NJ 500 GROVE AVE.	08904 / 28	68,500 50,100 118,600		118,600			1	0.00 10,097.60 5,048.80
14	2805 17	50X100 1SF:RANCH .1148 AC	2	GREENBERG, DAVID 510 GROVE AVE. HIGHLAND PARK, NJ 510 GROVE AVE.	08904 / 28	68,500 48,100 116,600		116,600			1	0.00 9,927.32 4,963.66
Page Totals				V1 250		1,037,800 1,070,800	0	2,108,600				Block: 2805 Lot: 17

1	2	3	4	5	6	7	8	9	10	11		
Line	Block No Lot No. Qualification Account #	Land Dimensions Building Description Additional Lots Acreage	Prop Class	Owner's Name Address City State Property Location	Billing Code Zip Code Zoning/Tax Map Pg	Value	Exemptions Code Amount	Net Taxable Value	Deductions Code No Owners	Special Tax Codes	Num Units	Deduction Amt 2021 Tax 2022 1st
						Land Improvemnt Total						
1	2805 18	50X100 1.5SF-CAPE .1148 AC	2	GUETTI, MICHAEL & JOAN 421 GRAHAM ST. HIGHLAND PARK, NJ 421 GRAHAM ST	08904 / 28	68,500 47,500 116,000		116,000			1	0.00 9,876.24 4,938.12
2	2805 21	50 X 100 1SBS 22 .1148 AC	2	BEN-HAIM, MICHAEL & LISA 436 S 5TH AVE HIGHLAND PARK, NJ 415 GRAHAM ST	08904 / 28	68,500 29,000 97,500		97,500			1	0.00 8,301.15 4,150.58
3	2805 23	49 X 100 1SBS 24 .1125 AC	2	BECKER, DOVID & TALIA 411 GRAHAM ST HIGHLAND PARK, NJ 411 GRAHAM ST.	08904 / 28	67,900 51,700 119,600		119,600			1	0.00 10,182.74 5,091.37
4	2901 1	226X187 IRR SYNAGOGUE 2,3,4,5,10,11,12 .0000 AC	15D	HIGHLAND PARK CONSERVATIVE TEMPLE 201 SO. 3RD. AVE. HIGHLAND PARK, NJ 201 SO. 3RD AVE	08904 / 29	534,200 974,500 1,508,700		*Exempt*			1	0.00 0.00 0.00
5	2901 6	50X125 2SF-2 FAM .1435 AC	2	DAYAL, SUBAH & PATROS, TYSON C 4 WASHINGTON SQ VILLAGE NEW YORK, NY 322 BENNER ST.	10012 / 29	75,400 67,100 142,500		142,500			2	0.00 12,132.45 6,066.23
6	2901 7	50X125 1SBF-RANCH .1435 AC	2	MARX, JAMES M & HEATHER L 324 BENNER ST HIGHLAND PARK, NJ 324 BENNER ST.	08904 / 29	75,400 35,400 110,800		110,800			1	0.00 9,433.51 4,716.76
7	2901 8	61X130-19X130TR 15F .1820 AC	15D	CONGREGATION OHAV EMETH 415 RARITAN AVE. HIGHLAND PARK, NJ 328 BENNER ST	08904 / 29	86,800 91,100 177,900		*Exempt*			1	0.00 0.00 0.00
8	2901 9	50X150 1SF-BUNGALOW .1722 AC	2	HARRY, DUANE 332 BENNER ST HIGHLAND PARK, NJ 332 BENNER ST	08904 / 29	80,100 35,200 115,300		115,300			1	0.00 9,816.64 4,908.32
9	2901 13	50X100 2SF .1148 AC	2	LEBOWITZ, JONATHAN & ROSS, SHERYL B 313 SUMMIT PLACE HIGHLAND PARK, NJ 313 SUMMIT PL.	08904 / 29	68,500 62,900 131,400		131,400			1	0.00 11,187.40 5,593.70
10	2901 14	50X100 2SF .1148 AC	2	OLEYNICK, THEODORE J 315 SUMMIT PL HIGHLAND PARK, NJ 315 SUMMIT PL.	08904 / 29	68,500 54,700 123,200		123,200			1	0.00 10,489.25 5,244.63
11	2901 15	50X100 2SF .1148 AC	2	STERN, DONALD & FARBER, CLAUDIA 317 SUMMIT PLACE HIGHLAND PARK, NJ 317 SUMMIT PL	08904 / 29	68,500 62,400 130,900		130,900			1	0.00 11,144.83 5,572.42
12	2901 16	50X100 1.5SFG-CAPE .1148 AC	2	MILLET, PADRAIC & HARMON, JANE 325 SUMMIT PLACE HIGHLAND PARK, NJ 325 SUMMIT PL.	08904 / 29	68,500 76,300 144,800		144,800			1	0.00 12,328.27 6,164.14
13	2901 17	45X100 25X64 2SF 18 .0700 AC	2	WERTZ, JEFFREY 327 SUMMIT PLACE HIGHLAND PARK, NJ 327 SUMMIT PL.	08904 / 29	66,100 84,900 151,000		151,000			1	0.00 12,856.14 6,428.07
14	2901 19	50X83 24X28 2SF-COLN 20 .0553 AC	2	WINNETT, SUSAN B GRINDELALLEE 79 HAMBURG, GERMANY 331 SUMMIT PL.	20146 / 29	65,300 63,600 128,900		128,900			1	0.00 10,974.55 5,487.28
Page Totals						841,200 670,700	0	1,511,900				Block: 2901 Lot: 19

1	2	3	4	5	6	7	8	9	10	11		
Line	Block No Lot No. Qualification Account #	Land Dimensions Building Description Additional Lots Acreage	Prop Class	Owner's Name Address City State Property Location	Billing Code Zip Code Zoning/Tax Map Pg	Value	Exemptions Code Amount	Net Taxable Value	Deductions Code No Owners	Special Tax Codes	Num Units	Deduction Amt 2021 Tax 2022 1st
						Land Improvemnt Total						
1	2901 21	33X125 2SF-3 FAM .0947 AC	2	BERLIN, MITCHELL & ELAINE 10390 COPPER LAKE DR BOYNTON BEACH, FL 204 SO. 4TH AVE	33437 / 29	64,600 112,600 177,200		177,200			3	0.00 15,086.81 7,543.41
2	2901 22	33X125 2SF-2FAM .0947 AC	2	COHEN, MOSHE 393 OAK STREET RIDGEFIELD, NJ 206 SO. 4TH AVE.	07657 / 29	64,600 99,200 163,800		163,800			2	0.00 13,945.93 6,972.97
3	2901 23	33X125 2SF-2FAM .0947 AC	2	ZALOKOSTAS, G.,D.& A. 45 STONEYWYCK PL MONROE TWP, NJ 208 SO. 4TH AVE.	08831 / 29	64,600 95,800 160,400		160,400			2	0.00 13,656.46 6,828.23
4	2901 24	33X125 2SF-2FAM .0947 AC	2	HELLER, GARY & LAURIE 210 SOUTH 4TH AVE HIGHLAND PARK, NJ 210 SO. 4TH AVE.	08904 / 29	64,600 92,100 156,700		156,700			2	0.00 13,341.44 6,670.72
5	2901 25	33X125 2SF-2FAM .0947 AC	2	KAPLAN, GARY PO BOX 1238 HIGHLAND PARK, NJ 212 SO. 4TH AVE	08904 / 29	64,600 84,100 148,700		148,700			2	0.00 12,660.32 6,330.16
6	2901 26	33X125 2SF- 2 FAM .0947 AC	2	EZR ASSOCIATES LLC 2 LANDER ST SOMERSET, NJ 214 SO. 4TH AVE	08873 / 29	64,600 96,000 160,600		160,600			2	0.00 13,673.48 6,836.74
7	2901 27	56X125 2SS .1607 AC	2	BODZIN, SANDY & GROSS, SHOSHANA 216 SO. 4TH. AVE. HIGHLAND PARK, NJ 216 SO. 4TH AVE	08904 / 29	79,800 85,200 165,000		165,000			1	0.00 14,048.10 7,024.05
8	2901 28	37X125 2SSF-2 FAM .1062 AC	2	BRYANT, HB 218 SOUTH 4TH AVE HIGHLAND PARK, NJ 218 SO. 4TH AVE.	08904 / 29	67,800 127,200 195,000		195,000			2	0.00 16,602.30 8,301.15
9	2901 29	66 X 125 2SFG-3 FAM 30 .1894 AC	15F	GSH, INC 220 SO. 4TH AVE HIGHLAND PARK, NJ 220 SO. 4TH AVE.	08904 / 29	86,700 113,100 199,800		*Exempt*			3	0.00 17,010.97 8,505.49
10	2901 31	46X118 2SF-2FAM .1246 AC	2	POLO, H JAMES & POLOS, RITA 48 SKYVIEW TERR HIGHLAND PARK, NJ 224 SO. 4TH AVE.	08904 / 29	65,400 106,300 171,700		171,700			2	0.00 14,618.54 7,309.27
11	2901 32	50X100 2SFG-COLN .1148 AC	2	AXELBANK,JEFFREY H.& LORI FREEDMAN 226 SO. 4TH. AVE. HIGHLAND PARK, NJ 226 SO. 4TH AVE.	08904 / 29	68,500 78,200 146,700		146,700			1	0.00 12,490.04 6,245.02
12	2901 33	50X90 2SFG-COLONIAL .1033 AC	2	HALPERN,J&BOMZER,TOVA&GARY J&RENEE 232 SO. 4TH AVE. HIGHLAND PARK, NJ 232 SO. 4TH AVE.	08904 / 29	65,800 66,500 132,300		132,300			1	0.00 11,264.02 5,632.01
13	2901 34	50X100 1.5SFG-CAPE .1148 AC	2	PALMER,ALEXANDRA & ROGERS,WILLIAM K 337 HARPER PL HIGHLAND PARK, NJ 337 HARPER PL.	08904 / 29	68,500 66,300 134,800		134,800			1	0.00 11,476.87 5,738.44
14	2901 35	85X100 2SF-COLN 36 .1951 AC	2	LAWTON, MICHAEL 333 HARPER PL HIGHLAND PARK, NJ 333 HARPER PL.	08904 / 29	74,100 73,600 147,700		147,700			1	0.00 12,575.18 6,287.59
Page Totals						877,500 1,183,100	0	2,060,600				Block: 2901 Lot: 35

1	2	3	4	5	6	7	8	9	10	11		
Line	Block No Lot No. Qualification Account #	Land Dimensions Building Description Additional Lots Acreage	Prop Class	Owner's Name Address City State Property Location	Billing Code Zip Code Zoning/Tax Map Pg	Value	Exemptions Code Amount	Net Taxable Value	Deductions Code No Owners	Special Tax Codes	Num Units	Deduction Amt 2021 Tax 2022 1st
						Land Improvemnt Total						
1	2901 37	44X100 2SF-2FAM .1010 AC	2	DECKMAN, SUSAN W 30 SO ADELAIDE AVE APT 4F HIGHLAND PARK, NJ 327 HARPER PL.	08904 / 29	65,100 92,700 157,800		157,800			2	0.00 13,435.09 6,717.55
2	2901 38	43X100 2SF-2 FAM .0987 AC	2	HOLZAPFEL, PAMELA A 323 HARPER PL HIGHLAND PARK, NJ 323 HARPER PL.	08904 / 29	65,100 92,900 158,000		158,000			2	0.00 13,452.12 6,726.06
3	2901 39	37X100 2SF-COLN .0849 AC	2	BINDER, LEOPOLDINE 321 HARPER PLACE HIGHLAND PARK, NJ 321 HARPER PL.	08904 / 29	61,600 75,400 137,000		137,000			1	0.00 11,664.18 5,832.09
4	2901 40	50X100 2SF-2FAM .1148 AC	2	VUKELIC, FILIP 319 HARPER PL HIGHLAND PARK, NJ 319 HARPER PL.	08904 / 29	68,500 79,600 148,100		148,100			2	0.00 12,609.23 6,304.62
5	2901 41	50X100 2SF:OLD STYLE .1148 AC	2	GOODMAN, BRUCE & NANCY 317 HARPER PLACE HIGHLAND PARK, NJ 317 HARPER PL.	08904 / 29	68,500 112,000 180,500		180,500			1	0.00 15,367.77 7,683.89
6	2901 42	50X100 2SF-2FAM .1148 AC	2	ELIA, MARK S & ZAFAR-ELIA, FARAH Z 204 GROVE AVE METUCHEN, NJ 315 HARPER PL.	08840 / 29	68,500 94,500 163,000		163,000			2	0.00 13,877.82 6,938.91
7	2901 43	50X125 2.5SF-2 FAM .1435 AC	2	STERNBERG, HARRIET & WILLIAM D 237 SO. 3RD AVE HIGHLAND PARK, NJ 237 SO. 3RD AVE	08904 / 29	75,400 102,800 178,200		178,200			2	0.00 15,171.95 7,585.98
8	2901 44	50X125 2SF .1435 AC	2	HYNEK, JOHN M 233 SO. 3RD AVE HIGHLAND PARK, NJ 233 SO. 3RD AVE	08904 / 29	75,400 62,900 138,300		138,300			1	0.00 11,774.86 5,887.43
9	2901 45	50X125 2SF-COLN .1435 AC	2	ARTUN,TUNA&CIHAN-ARTUN,FATMA BETUL 229 SO. 3RD AVE. HIGHLAND PARK, NJ 229 SO. 3RD AVE.	08904 / 29	75,400 72,700 148,100		148,100			1	0.00 12,609.23 6,304.62
10	2901 46	50X125 2SF-COLN .1435 AC	2	ROSENSTEIN, JUDITH E 223 SO. 3RD AVE. HIGHLAND PARK, NJ 223 SO. 3RD AVE.	08904 / 29	75,400 82,600 158,000		158,000			1	0.00 13,452.12 6,726.06
11	2901 47.01	50X100 2SF-2FAM .1148 AC	2	REYNOLDS, JAMES & CATLIN, LISA 312 SUMMIT PLACE HIGHLAND PARK, NJ 312 SUMMIT PL.	08904 / 29	68,500 66,500 135,000		135,000			2	0.00 11,493.90 5,746.95
12	2901 48.01	50X100 SUBDIVIDED LAND .1148 AC	2	ZHANG, ZHIHONG & PENG, BO 314 SUMMIT PL HIGHLAND PARK, NJ 314 SUMMIT PL.	08904 / 29	68,500 106,400 174,900		174,900			1	0.00 14,890.99 7,445.50
13	2901 49	50X100 2SF-COLN .1148 AC	2	POPE, DONNA MARIE 318 SUMMIT PL HIGHLAND PARK, NJ 318 SUMMIT PL.	08904 / 29	68,500 56,100 124,600		124,600			1	0.00 10,608.44 5,304.22
14	2901 50	50X100 2SF .1148 AC	2	PELLAND, JACYNTH M 322 SUMMIT PL HIGHLAND PARK, NJ 322 SUMMIT PL.	08904 / 29	68,500 53,500 122,000		122,000			1	0.00 10,387.08 5,193.54
Page Totals						972,900 1,150,600	0	2,123,500				Block: 2901 Lot: 50

1	2	3		4		5	6	7	8	9	10	11
Line	Block No Lot No. Qualification Account #	Land Dimensions Building Description Additional Lots Acreage	Prop Class	Owner's Name Address City State Property Location	Billing Code Zip Code Zoning/Tax Map Pg	<u>Value</u>	Exemptions Code Amount	Net Taxable Value	Deductions Code No Owners	Special Tax Codes	Num Units	Deduction Amt 2021 Tax 2022 1st
						Land Improvemnt Total						
1	2901 51	50X100 15F-R RANCH .1148 AC	2	NAIMAN, GEELA 326 SUMMIT PL HIGHLAND PARK, NJ 326 SUMMIT PL.	08904 / 29	68,500 37,300 105,800		105,800			1	0.00 9,007.81 4,503.91
2	2901 52	53X100 2SF-COLONIAL .1217 AC	2	OSHINSKY, KATHERINE 330 SUMMIT PLACE HIGHLAND PARK, NJ 330 SUMMIT PL.	08904 / 29	73,000 69,800 142,800		142,800			1	0.00 12,157.99 6,079.00
3	2901 53	38X101 2SFG-COLN .0881 AC	2	MOORE, BARTHOLOMEW J. & OSINSKY, DE 332 SUMMIT PLACE HIGHLAND PARK, NJ 332 SUMMIT PL.	08904 / 29	61,600 61,300 122,900		122,900			1	0.00 10,463.71 5,231.86
4	2901 54	37X101 2SF .0858 AC	2	YANNI AND WINFREY LIVING TRUST 334 SUMMIT PL HIGHLAND PARK, NJ 334 SUMMIT PL.	08904 / 29	61,000 56,300 117,300		117,300			1	0.00 9,986.92 4,993.46
5	2902 2.01	75X150 2SSF-2FAM .2583 AC	2	AARON, FIAMMA SITA 217 S FOURTH AVE HIGHLAND PARK, NJ 217 SO. 4TH AVE	08904 / 29	70,700 103,100 173,800		173,800			2	0.00 14,797.33 7,398.67
6	2902 2.02	50X150 1SGC .1722 AC	2	ROMANOSCHI, OVIDIU & SIMONA 219 SO. 4TH AVE HIGHLAND PARK, NJ 219 SO. 4TH AVE	08904 / 29	80,100 107,500 187,600		187,600			1	0.00 15,972.26 7,986.13
7	2902 2.03	50X42 VACANT LAND .0482 AC	15A	BARTLE SCHOOL C/O BOARD OF ED 435 MANSFIELD ST. HIGHLAND PARK, NJ GROVE ST	08904 / 29	40,400 0 40,400		*Exempt*			1	0.00 0.00 0.00
8	2902 3	4.4AC 2SB 4,5,6,7,8,9,10,11, 4.4000 AC	15A	BARTLE SCHOOL C/O BOARD OF ED 435 MANSFIELD ST. HIGHLAND PARK, NJ GROVE & MANSFIELD STS.	08904 / 29	493,000 4,873,200 5,366,200		*Exempt*			1	0.00 0.00 0.00
9	2902 23	46X111 2SF-2FAM .1172 AC	2	YU, JINSHOU & LI, HONGHONG 388 NEW BRUNSWICK AVE EAST BRUNSWICK, NJ 241 SO. 4TH AVE.	08816 / 29	62,800 80,900 143,700		143,700			2	0.00 12,234.62 6,117.31
10	2902 25	37X105 2SF:OLD STYLE .0892 AC	2	COHEN, DEBORAH-TRUSTEE 239 SO 4TH AVE HIGHLAND PARK, NJ 239 SO. 4TH AVE.	08904 / 29	61,600 57,700 119,300		119,300			1	0.00 10,157.20 5,078.60
11	2902 26	37X100 2SF:OLD STYLE .0849 AC	2	MONTE, LINDA 237 S FOURTH AVE HIGHLAND PARK, NJ 237 SO. 4TH AVE	08904 / 29	60,400 57,400 117,800		117,800			1	0.00 10,029.49 5,014.75
12	2902 28	37X164 2SF-2FAM .1393 AC	2	ANDERSON, RICHARD O & ABBEY, KRISTEN 235 SO 4TH AVE HIGHLAND PARK, NJ 235 SO. 4TH AVE.	08904 / 29	67,800 70,200 138,000		138,000			2	0.00 11,749.32 5,874.66
13	2902 29	37X164 CONTEMPORY .1393 AC	2	BRAUN, EDWARD IRA & LILAH 233 SO. 4TH. AVE. HIGHLAND PARK, NJ 233 SO. 4TH AVE.	08904 / 29	73,300 70,100 143,400		143,400			1	0.00 12,209.08 6,104.54
14	2902 31	37X158 2SF-COLONIAL .1342 AC	2	ABRAMS, JOSHUA & RACHEL 231 SOUTH 4TH AVE HIGHLAND PARK, NJ 231 SO. 4TH AVE	08904 / 29	72,100 63,500 135,600		135,600			1	0.00 11,544.98 5,772.49
Page Totals						812,900 835,100	0	1,648,000				Block: 2902 Lot: 31

1	2	3	4	5	6	7	8	9	10	11		
Line	Block No Lot No. Qualification Account #	Land Dimensions Building Description Additional Lots Acreage	Prop Class	Owner's Name Address City State Property Location	Billing Code Zip Code Zoning/Tax Map Pg	Value	Exemptions Code Amount	Net Taxable Value	Deductions Code No Owners	Special Tax Codes	Num Units	Deduction Amt 2021 Tax 2022 1st
						Land Improvemnt Total						
1	2902 32	37X149 2SF .1266 AC	2	ANDREWS, J.MARK & JEAN M. 2290 RED LION RD. BEAR, DE 229 SO. 4TH AVE.	19701 / 29	70,800 52,600 123,400		123,400			1	0.00 10,506.28 5,253.14
2	2902 34	37X137 2SFG-COLN .1164 AC	2	POLLACK, SUSAN D 227 SO. 4TH AVE. HIGHLAND PARK, NJ 227 SO. 4TH AVE	08904 / 29	65,800 53,800 119,600		119,600			1	0.00 10,182.74 5,091.37
3	2902 35	37X125 2SFG-COLN .1062 AC	2	RICCIO, MICHAEL E & MORIARTY, GINA M 225 SO 4TH AVE HIGHLAND PARK, NJ 225 SO. 4TH AVE	08904 / 29	66,500 87,600 154,100		154,100			1	0.00 13,120.07 6,560.04
4	2902 36	40X110 IRR 2SF-COLN 37 .0000 AC	2	WANG, JINGQIANG & ZHAO, CAIFENG 223 SO. 4TH AVE. HIGHLAND PARK, NJ 223 SO. 4TH AVE	08904 / 29	78,400 78,000 156,400		156,400			1	0.00 13,315.90 6,657.95
5	2902 39	347X172 1SB FIRE&POLICE 1.3702 AC	15C	BOROUGH OF HIGHLAND PARK-POLICE 222 SO. 5TH AVE HIGHLAND PARK, NJ 222 SO. 5TH AVE.	08904 / 29	110,000 751,800 861,800		*Exempt*			1	0.00 0.00 0.00
6	2902 43	50 X 145 2SFG-COLON 44 .1664 AC	2	ZHOU, SHIMIN & LI, HUA 426 BENNER ST HIGHLAND PARK, NJ 426 BENNER ST.	08904 / 29	69,500 78,300 147,800		147,800			1	0.00 12,583.69 6,291.85
7	2902 45	50X100 1SBF .1148 AC	2	KOLB, JONATHAN ELLIOT & LINH BAO TRAN 424 1/2 BENNER ST HIGHLAND PARK, NJ 424 1/2 BENNER ST	08904 / 29	68,500 58,300 126,800		126,800			1	0.00 10,795.75 5,397.88
8	2902 46	37X100 2SFG-COLONIAL .0849 AC	2	GUZMAN, ROSE F. 424 BENNER ST. HIGHLAND PARK, NJ 424 BENNER ST.	08904 / 29	61,600 60,700 122,300		122,300			1	0.00 10,412.62 5,206.31
9	2902 47	37X100 1.5SF .0849 AC	2	CIPOT, FRANK 422 BENNER ST. HIGHLAND PARK, NJ 422 BENNER ST	08904 / 29	61,600 54,300 115,900		115,900			1	0.00 9,867.73 4,933.87
10	2902 48	50X125 15A .1435 AC	15A	BARTLE SCHOOL C/O BOARD OF ED 435 MANSFIELD ST. HIGHLAND PARK, NJ GROVE AVE.	08904 / 29	75,400 0 75,400		*Exempt*			1	0.00 0.00 0.00
11	2902 49	50X150 2.5SF 4FAM .1722 AC	2	KANG, PORLIN & PAN, ALHUA 5 BROOKSIDE CT CRANBURY, NJ 418-420 BENNER ST.	08512 / 29	72,100 137,700 209,800		209,800			4	0.00 17,862.37 8,931.19
12	2902 51	100X150 3SF 6APTS .3444 AC	4C	HP PORTFOLIO LLC 211 EAST 123RD ST NEW YORK, NY 203 SO. 4TH AVE	10035 / 29	113,800 108,000 221,800		221,800			1	0.00 18,884.05 9,442.03
13	2902 52	50X150 2.5SF-4 FAM .1722 AC	2	MILTFIN LLC 5 TANNER CT WEST WINDSOR, NJ 209-211 SO. 4TH AVE	08550 / 29	68,100 114,300 182,400		182,400			4	0.00 15,529.54 7,764.77
14	2902 53	50X150 2.5SF-4 FAM .1722 AC	2	MILTFIN LLC 5 TANNER CT WEST WINDSOR, NJ 213-215 SO. 4TH AVE	08550 / 29	68,100 109,200 177,300		177,300			4	0.00 15,095.32 7,547.66
Page Totals						864,800 992,800	0	1,857,600				Block: 2902 Lot: 53

1	2	3	4	5	6	7	8	9	10	11		
Line	Block No Lot No. Qualification Account #	Land Dimensions Building Description Additional Lots Acreage	Prop Class	Owner's Name Address City State Property Location	Billing Code Zip Code Zoning/Tax Map Pg	Value	Exemptions Code Amount	Net Taxable Value	Deductions Code No Owners	Special Tax Codes	Num Units	Deduction Amt 2021 Tax 2022 1st
						Land Improvemnt Total						
1	2902 54.01	47X50 2SG-1/2 DUPLEX .0539 AC	2	DRODY, MARLENE E. 200 SO. 5TH. AVE. HIGHLAND PARK, NJ 200 SO. 5TH AVE.	08904 / 29	43,400 83,600 127,000		127,000			1	0.00 10,812.78 5,406.39
2	2902 54.02	47X60 2SF-1/2 DUPLEX .0647 AC	2	BIROSIK, N S & WASSEF-BIROSIK, L 202 SO FIFTH ST HIGHLAND PARK, NJ 202 SO. 5TH AVE.	08904 / 29	42,500 80,900 123,400		123,400			2	0.00 10,506.28 5,253.14
3	2902 55	50X117 2SF .1343 AC	2	SMITH, EARL F. & NANCY 430 BENNER ST. HIGHLAND PARK, NJ 430 BENNER ST.	08904 / 29	74,000 55,500 129,500		129,500	V1 2		1	250.00 10,775.63 5,387.82
4	2903 1	38X125 2SF 4FAM .1090 AC	2	JANG, DENNIS & WU, CHENCHEN 18 WILLIAMSBURG CT EAST BRUNSWICK, NJ 301 SO. 3RD AVE.	08816 / 29	67,800 144,700 212,500		212,500			4	0.00 18,092.25 9,046.13
5	2903 2	37X125 2SF-2FAM .1062 AC	2	PECKMAN, KEITH & REBECCA D 247 LINCOLN AVE. HIGHLAND PARK, NJ 303 SO. 3RD AVE.	08904 / 29	67,100 87,400 154,500		154,500			2	0.00 13,154.13 6,577.07
6	2903 3	25X108 2SF .0620 AC	2	ROBINSON, MARC D 316 HARPER PL HIGHLAND PARK, NJ 316 HARPER PL.	08904 / 29	50,400 65,200 115,600		115,600			1	0.00 9,842.18 4,921.09
7	2903 4	50X157 2SF-2FAM .1802 AC	2	314 HARPER PLACE LLC 735 MADOR COURT FAR ROCKAWAY, NY 314 HARPER PL	11691 / 29	74,800 85,200 160,000		160,000			2	0.00 13,622.40 6,811.20
8	2903 5	40X125 2SF-2FAM .1148 AC	2	RESESKA, PETER & THERESE SAULO 411 SO. 3RD AVE. HIGHLAND PARK, NJ 411 SO. 3RD AVE	08904 / 29	68,400 98,200 166,600		166,600			2	0.00 14,184.32 7,092.16
9	2903 6	50X125 2SF 4FAM .1435 AC	2	PARELIUS, JESSE & MICHELLE 246 LINCOLN AVE HIGHLAND PARK, NJ 307-309 SO. 3RD AVE	08904 / 29	75,400 110,900 186,300		186,300			4	0.00 15,861.58 7,930.79
10	2903 7	75X125 2SF-2FAM .2152 AC	2	MILLER, ARTHUR H 325 NO. 3RD. AVE. HIGHLAND PARK, NJ 415 SO. 3RD AVE	08904 / 29	81,900 68,100 150,000		150,000			2	0.00 12,771.00 6,385.50
11	2903 8	75X115 1SF 9,10 .1980 AC	2	ROSE, MARC L. 99-41 64TH. AVE. APT.A17 REGO, NY 311 MANSFIELD ST.	11374 / 29	82,000 63,100 145,100		145,100			1	0.00 12,353.81 6,176.91
12	2904 31	32X125 2SF-2FAM .0918 AC	2	320 HARPER PL LLC % SAPIRO GOTTLIEB ONE AUER COURT EAST BRUNSWICK, NJ 320 HARPER PL.	08816 / 29	64,000 92,000 156,000		156,000			2	0.00 13,281.84 6,640.92
13	2904 32	36X125 2SF-2FAM .1033 AC	2	CHO, NAM SUN & HOE JUNG 322 HARPER PL HIGHLAND PARK, NJ 322 HARPER PL.	08904 / 29	66,500 107,800 174,300		174,300			2	0.00 14,839.90 7,419.95
14	2904 33	36X125 2SF-2FAM ESTATE .1033 AC	2	STEIN, FRIEDA-TR 1640 MONROVIA AVE COSTA MESA, CA 324 HARPER PL.	92627 / 29	66,500 92,300 158,800		158,800			2	0.00 13,520.23 6,760.12
Page Totals				V1 250		924,700 1,234,900	0	2,159,600				Block: 2904 Lot: 33

1	2	3	4	5	6	7	8	9	10	11		
Line	Block No Lot No. Qualification Account #	Land Dimensions Building Description Additional Lots Acreage	Prop Class	Owner's Name Address City State Property Location	Billing Code Zip Code Zoning/Tax Map Pg	Value	Exemptions Code Amount	Net Taxable Value	Deductions Code No Owners	Special Tax Codes	Num Units	Deduction Amt 2021 Tax 2022 1st
						Land Improvemnt Total						
1	2904 34	36X125 2SF-2FAM .1033 AC	2	MUSCHINSKE, D. & M. 326 HARPER PLACE HIGHLAND PARK, NJ 326 HARPER PL	08904 / 29	66,500 100,100 166,600		166,600			2	0.00 14,184.32 7,092.16
2	2904 35	36X125 2SF-2FAM .1033 AC	2	DOMINICK,CLAIRE & CRISAFULLI,TERESA 328 HARPER PLACE HIGHLAND PARK, NJ 328 HARPER PL.	08904 / 29	67,100 68,900 136,000		136,000			2	0.00 11,579.04 5,789.52
3	2904 36	36X125 2SF-2FAM .1033 AC	2	WEINBERG, JAY 330 HARPER PL HIGHLAND PARK NJ 330 HARPER PL.	08904 / 29	66,500 99,900 166,400		166,400			2	0.00 14,167.30 7,083.65
4	2904 37	40X125 2SF-2FAM .1148 AC	2	GRUNSTEIN, GABOR & SARAH 332 HARPER PLACE HIGHLAND PARK, NJ 332 HARPER PL.	08904 / 29	69,000 104,000 173,000		173,000			2	0.00 14,729.22 7,364.61
5	2904 38	31X120 2SF-2FAM .0854 AC	2	VARGAS, MARIO 304 SO. 4TH AVE. HIGHLAND PARK, NJ 304 SO. 4TH AVE.	08904 / 29	56,000 108,900 164,900		164,900			2	0.00 14,039.59 7,019.80
6	2904 39	36X120 2SF-2FAM .0992 AC	2	RICHARDSON, SHAUN & KENESHA 306 SO. 4TH. AVE. HIGHLAND PARK, NJ 306 SO. 4TH AVE.	08904 / 29	59,100 90,900 150,000		150,000			2	0.00 12,771.00 6,385.50
7	2904 40	36X120 2SF-2FAM .0992 AC	2	SHIMONI, SHMUEL 308 SOUTH 4TH AVE HIGHLAND PARK, NJ 308 SO. 4TH AVE.	08904 / 29	65,900 123,500 189,400		189,400			2	0.00 16,125.52 8,062.76
8	2904 41	36X120 2SF-2FAM .0992 AC	2	GUEVARA, CRISTIAN G 310 SO FOURTH AVE HIGHLAND PARK, NJ 310 SO. 4TH AVE.	08904 / 29	65,300 107,800 173,100		173,100			2	0.00 14,737.73 7,368.87
9	2904 42	31X122:22X120 2SF-2FM .0868 AC	2	KESSOUS, JONATHAN 19 NOTTING HILL COURT MANALAPAN, NJ 312 SO. 4TH AVE.	07726 / 29	68,400 91,700 160,100		160,100			2	0.00 13,630.91 6,815.46
10	2904 43	59X72 1SF-CAPE .0975 AC	2	LI, JIADONG & WU, HAO 341 MANSFIELD ST HIGHLAND PARK, NJ 341 MANSFIELD ST.	08904 / 29	64,100 48,500 112,600		112,600			1	0.00 9,586.76 4,793.38
11	2904 44	50X82 1SFG-CAPE .0941 AC	2	GREEN,MICHELLE A. 333 MANSFIELD ST. HIGHLAND PARK, NJ 333 MANSFIELD ST.	08904 / 29	63,000 51,100 114,100		114,100			1	0.00 9,714.47 4,857.24
12	2904 45	50X92 1.5SF-CAPE .1056 AC	2	LONG, JUDITH E & DAVIS, TERRY L 331 MANSFIELD ST HIGHLAND PARK, NJ 331 MANSFIELD ST.	08904 / 29	65,800 49,300 115,100		115,100			1	0.00 9,799.61 4,899.81
13	2904 46	50X102 1.5SF-CAPE .1171 AC	2	RABIN, MICHAEL D-TRUSTEE 325 MANSFIELD ST HIGHLAND PARK, NJ 325 MANSFIELD ST.	08904 / 29	68,500 55,200 123,700		123,700			1	0.00 10,531.82 5,265.91
14	2904 47	00X110 1SF-CAPE COD .0000 AC	2	ERICKSON,JON & SHERBER,ANNE 321 MANSFIELD ST. HIGHLAND PARK, NJ 321 MANSFIELD ST.	08904 / 29	69,900 70,200 140,100		140,100			1	0.00 11,928.11 5,964.06
Page Totals						915,100 1,170,000	0	2,085,100				Block: 2904 Lot: 47

1	2	3	4	5	6	7	8	9	10	11		
Line	Block No Lot No. Qualification Account #	Land Dimensions Building Description Additional Lots Acreage	Prop Class	Owner's Name Address City State Property Location	Billing Code Zip Code Zoning/Tax Map Pg	Value	Exemptions Code Amount	Net Taxable Value	Deductions Code No Owners	Special Tax Codes	Num Units	Deduction Amt 2021 Tax 2022 1st
						Land Improvemnt Total						
1	3001 1	50X150 2SCBS-POMERANTZ .1722 AC	4A	POMERANTZ PROPERTIES, L.P. 300 RARITAN AVE. HIGHLAND PARK, NJ 300 RARITAN AVE.	08904 / 30	125,500 474,500 600,000		600,000		S01	1	0.00 53,664.00 26,832.00
2	3001 2	50X157 2SF OFFICE/2FAM .1802 AC	4A	TANG ZHENG LLC 304 RARITAN AVE HIGHLAND PARK, NJ 304 RARITAN AVE	08904 / 30	109,600 73,600 183,200		183,200		S01	2	0.00 16,385.41 8,192.71
3	3001 3	50X166 2SF 2,188 SF .1905 AC	4A	GOLDEN EAGLE FOUNDATION INC 45 BLACKBURNE TERR WEST ORANGE, NJ 308 RARITAN AVE	07052 / 30	122,900 138,600 261,500		261,500		S01	1	0.00 23,388.56 11,694.28
4	3001 4	52X194 2SB: 3902SF/RET .2316 AC	4A	312-314 RARITAN AVE REALTY LLC 841 NEW ENGLAND DR WESTFIELD, NJ 312-314 RARITAN AVE.	07090 / 30	133,100 196,200 329,300		329,300		S01	1	0.00 29,452.59 14,726.30
5	3001 5	50X150 1.5SF .1722 AC	4A	ONE FIVE SOUTH LLC 76 SO. ADELAIDE AVE #10 HIGHLAND PARK, NJ 15 SO. 3RD AVE	08904 / 30	61,400 84,500 145,900		145,900		S01	2	0.00 13,049.30 6,524.65
6	3001 6	50X150 PARKING LOT .1722 AC	15C	BOROUGH OF HIGHLAND PARK 221 SO. 5TH. AVE. HIGHLAND PARK, NJ 17 SO. 3RD AVE	08904 / 30	61,400 5,400 66,800		*Exempt*			1	0.00 0.00 0.00
7	3001 7	50X150 2SF .1722 AC	15C	BOROUGH OF HIGHLAND PARK 221 SO. 5TH. AVE. HIGHLAND PARK, NJ 23 SO. 3RD AVE	08904 / 30	61,400 85,400 146,800		*Exempt*			1	0.00 12,498.55 6,249.28
8	3001 8	50X150 2SF:BUNGELOW .1722 AC	2	LEIZ, ROBERT C II & KRISTIN M 27 SO. 3RD AVE HIGHLAND PARK, NJ 27 SO. 3RD AVE.	08904 / 30	61,400 74,300 135,700		135,700			1	0.00 10,897.92 5,448.96
9	3001 9	50X150 2SF-COLONIAL .1722 AC	2	CHIN, ALVIN & KELLY, ERIN 31 SO. 3RD AVE HIGHLAND PARK, NJ 31 SO. 3RD AVE	08904 / 30	61,400 100,100 161,500		161,500			1	0.00 13,750.11 6,875.06
10	3001 10	72X150 2SF .2479 AC	2	ADAS, MICHAEL & JANE 35 SO. 3RD. AVE. HIGHLAND PARK, NJ 35 SO. 3RD AVE	08904 / 30	89,700 73,300 163,000		163,000			1	0.00 13,877.82 6,938.91
11	3001 11	35X150 2SF-2FAM. .1205 AC	2	PRUCE, MARILYN & SHIRA LYNN & GOLAN, OMRI 309 MAGNOLIA ST HIGHLAND PARK, NJ 309 MAGNOLIA ST	08904 / 30	43,000 85,300 128,300		128,300			2	0.00 10,923.46 5,461.73
12	3001 14	47X200 2SF-OFFICE .2158 AC	4A	KREITMAN REALTY LLC 34 SO. 4TH AVE. HIGHLAND PARK, NJ 34 SO. 4TH AVE.	08904 / 30	62,700 132,800 195,500		195,500			1	0.00 16,644.87 8,322.44
13	3001 15	44X200 2SCB-2FAM. .2020 AC	2	MOONEY, JAMES & NANCY E 333 PINNACLE DRIVE JEFFERSON, NJ 30 SO. 4TH AVE.	07849 / 30	58,700 75,900 134,600		134,600			2	0.00 11,459.84 5,729.92
14	3001 16	44X200 2SFG 2-SF HOMES .2020 AC	2	BAEZ, PAOLA 28 S 4TH AVE HIGHLAND PARK, NJ 28 SO. 4TH AVE. UNITS A&B	08904 / 30	58,700 114,200 172,900		172,900			2	0.00 14,720.71 7,360.36
Page Totals						988,100 1,623,300	0	2,611,400				Block: 3001 Lot: 16

1	2	3	4	5	6	7	8	9	10	11		
Line	Block No Lot No. Qualification Account #	Land Dimensions Building Description Additional Lots Acreage	Prop Class	Owner's Name Address City State Property Location	Billing Code Zip Code Zoning/Tax Map Pg	Value	Exemptions Code Amount	Net Taxable Value	Deductions Code No Owners	Special Tax Codes	Num Units	Deduction Amt 2021 Tax 2022 1st
						Land Improvemnt Total						
1	3001 17	72780SF 15CBA RITE AID 18,19,20,21,22,33 1.6708 AC	4A	WINICK GARDENS LLC % RITE AID CORP PO BOX 3165 HARRISBURG, PA 330-334 RARITAN AVE	17105 / 30	353,900 1,355,100 1,709,000		1,709,000		S01	1	0.00 152,852.96 76,426.48
2	3001 23	40X150 2SF 4690SF .1377 AC	4A	PETRUCCI, FRANCINE -TRUSTEE 1414 NORTHRIDGE DRIVE PRESCOTT, AZ 324 RARITAN AVE.	86301 / 30	91,300 189,000 280,300		280,300		S01	1	0.00 25,070.03 12,535.02
3	3001 24	90X150 3SB 25 .3099 AC	4A	MARPET LLP C/O DARIO PETRUCCI 1414 NORTRIDGE DRIVE PRESCOTT, AZ 320 RARITAN AVE	86301 / 30	225,900 505,900 731,800		731,800		S01	1	0.00 65,452.19 32,726.10
4	3001 26	35X150 2SF-2FAM. .1205 AC	2	MAGNOLIA LLC 15 BROOKSIDE CT EAST BRUNSWICK, NJ 305 MAGNOLIA ST	08816 / 30	43,000 87,100 130,100		130,100			2	0.00 11,076.71 5,538.36
5	3001 27	35X150 2SF-2 FAM .1205 AC	2	BICKHARDT, RUTH FISHER-TRUSTEE 307 MAGNOLIA ST HIGHLAND PARK, NJ 307 MAGNOLIA ST.	08904 / 30	43,000 87,100 130,100		130,100			2	0.00 11,076.71 5,538.36
6	3001 28	35X150 2SF 4 FAM .1205 AC	2	WEIS, MICHAEL D & LISA T 311 MAGNOLIA ST HIGHLAND PARK, NJ 311 MAGNOLIA ST	08904 / 30	43,000 117,300 160,300		160,300			4	0.00 13,647.94 6,823.97
7	3001 29	43X150 2SF-2FAM .1481 AC	2	MARKAKES, MICHAEL 315 MAGNOLIA ST. HIGHLAND PARK, NJ 315 MAGNOLIA ST.	08904 / 30	41,000 79,200 120,200		120,200			2	0.00 10,233.83 5,116.92
8	3001 30	75X73 1.5SBF-CAPE .1257 AC	2	CHEITEN, MARVIN 35 MEADOWBROOK DRIVE PRINCETON, NJ 317 MAGNOLIA ST.	08540 / 30	68,500 66,900 135,400		135,400			1	0.00 11,527.96 5,763.98
9	3001 31	35X125 2SF-COLN .1004 AC	2	FINALDI, DANIEL & PIETROBONO, JUDY 40 SO. 4TH. AVE. HIGHLAND PARK, NJ 40 SO. 4TH AVE.	08904 / 30	40,400 59,300 99,700		99,700			1	0.00 8,488.46 4,244.23
10	3001 32	40X125 2FF .1148 AC	2	GREENE, SHMUEL & KUNZMAN, JILL 38 SO 4TH AVE. HIGHLAND PARK, NJ 38 SO. 4TH AVE	08904 / 30	46,200 62,100 108,300		108,300			1	0.00 9,220.66 4,610.33
11	3002 1	95X150 2SF WELLS FARGO .3271 AC	4A	WACHOVIA CORPORATION C/O T REUTERS PO BOX 2609 CARLSBAD, CA 400 RARITAN AVE	92018 / 30	173,400 324,000 497,400		497,400		S01	1	0.00 44,487.46 22,243.73
12	3002 2	143X150 1S 10439SF USPO .4924 AC	4A	PARK TOWN CENTER LLC 16 DOGWOOD DRIVE HILLSBOROUGH, NJ 406-418 RARITAN AVE	08844 / 30	334,500 360,000 694,500		694,500		S01	1	0.00 62,116.08 31,058.04
13	3002 3	284X300 26838SF STP&SHP 4,5,6,8,30,37 1.9559 AC	4A	NASSAU WD IND %ENGIE INSIGHT MS7186 P.O. BOX 2440 SPOKANE, WA 420-424 RARITAN AVE	99210-2440 / 30	621,400 734,400 1,355,800		1,355,800		S01	1	0.00 121,262.75 60,631.38
14	3002 7	50X100 1SS 4,800 SF .1148 AC	4A	EQUIPCARE LIMITED LIABILITY CO 17 PHILLIPS RD EDISON, NJ 438-440 RARITAN AVE.	08817 / 30	97,500 242,500 340,000		340,000		S01	1	0.00 30,409.60 15,204.80
Page Totals						2,223,000 4,269,900	0	6,492,900				Block: 3002 Lot: 7

1	2	3	4	5	6	7	8	9	10	11		
Line	Block No Lot No. Qualification Account #	Land Dimensions Building Description Additional Lots Acreage	Prop Class	Owner's Name Address City State Property Location	Billing Code Zip Code Zoning/Tax Map Pg	Value	Exemptions Code Amount	Net Taxable Value	Deductions Code No Owners	Special Tax Codes	Num Units	Deduction Amt 2021 Tax 2022 1st
						Land Improvemnt Total						
1	3002 9	50X150 2SF .1722 AC	2	30 S 5TH AVE LLC 508 TERHUNE ROAD PRINCETON, NJ 30 SO. 5TH AVE.	08540-3656 / 30	62,700 52,100 114,800		114,800			1	0.00 9,774.07 4,887.04
2	3002 10	50X122 1SB:CAPE .1400 AC	2	YABLONSKY, JOSEPH S & SHARON 34 SO. 5TH. AVE. HIGHLAND PARK, NJ 34 SO. 5TH AVE	08904 / 30	56,700 105,900 162,600		162,600			1	0.00 13,843.76 6,921.88
3	3002 11	37X97 2SF-OFF/HOUSE .0824 AC	2	YARMUSH, SHMUEL MORDECHAI 38 SO 5TH AVE HIGHLAND PARK, NJ 38 SO. 5TH AVE.	08904 / 30	35,200 58,100 93,300		93,300			1	0.00 7,943.56 3,971.78
4	3002 12	37X97 2SF-2FAM .0824 AC	2	PATEL, NEEL & KICA, VALBEN 13 DREXEL TERRACE MONROE, NJ 40 SO. 5TH AVE.	08831 / 30	39,100 86,700 125,800		125,800			2	0.00 10,710.61 5,355.31
5	3002 13	38X97 2SF-2FAM .0846 AC	2	VELMAHOS, ALEXANDRA & DIMITRIOS 42 SO. 5TH AVE HIGHLAND PARK, NJ 42 SO. 5TH AVE.	08904 / 30	39,100 78,700 117,800		117,800	S1 1		2	250.00 9,779.49 4,889.75
6	3002 14	25X151 2SF-COLONIAL .0867 AC	2	SCHLESSINGER,CAIA B&ODOLA,KANG O-TR 429 MAGNOLIA ST HIGHLAND PARK, NJ 429 MAGNOLIA ST.	08904 / 30	30,700 54,700 85,400		85,400			1	0.00 7,270.96 3,635.48
7	3002 15	38X97 2SF- 2 FAM .0846 AC	2	SARMIENTO, GIOVANNI 44 SO. 5TH AVE. HIGHLAND PARK, NJ 44 SO. 5TH AVE.	08904 / 30	39,100 81,700 120,800		120,800			2	0.00 10,284.91 5,142.46
8	3002 16	40X151 2SFG-CAPE-2FAM 17 .1387 AC	2	MYERS, D & LEFKOWITZ, M 425 MAGNOLIA ST. HIGHLAND PARK, NJ 425 MAGNOLIA ST.	08904 / 30	49,100 108,600 157,700		157,700			2	0.00 13,426.58 6,713.29
9	3002 18	35X151 2.5SF-3FAM .1213 AC	2	KOUFIS, ASIMINA 423 MAGNOLIA ST. HIGHLAND PARK NJ 423 MAGNOLIA ST.	08904 / 30	43,000 98,500 141,500		141,500			3	0.00 12,047.31 6,023.66
10	3002 19	35X201 2SSB-3FAM .1615 AC	2	TSAKALAKOS, MARIA 427 MAGNOLIA ST. HIGHLAND PARK, NJ 427 MAGNOLIA ST.	08904 / 30	45,900 102,200 148,100		148,100			3	0.00 12,609.23 6,304.62
11	3002 20	32X151 2SFG-2 FAM .1109 AC	2	LU, SHAN & TANG-LU, XIANGXIN 3 DORCHESTER DR FLEMINGTON, NJ 421 MAGNOLIA ST.	08822 / 30	40,500 79,900 120,400		120,400			2	0.00 10,250.86 5,125.43
12	3002 21	32X151 2SF-2 FAM .1109 AC	2	CALDON, DENNIS & SYLVIA 419 MAGNOLIA ST HIGHLAND PARK, NJ 419 MAGNOLIA ST.	08904 / 30	40,500 112,000 152,500		152,500			2	0.00 12,983.85 6,491.93
13	3002 22	62X151 2SF-2FAM .2149 AC	2	AUSTIN, JEFFREY S & MARIA A 417 MAGNOLIA ST HIGHLAND PARK, NJ 417 MAGNOLIA ST.	08904 / 30	77,400 92,100 169,500		169,500			2	0.00 14,431.23 7,215.62
14	3002 23	37X151 2SF .1283 AC	2	CHAN, DAVID YAUNG & CINTHYA L YAUNG 413 MAGNOLIA ST HIGHLAND PARK NJ 413 MAGNOLIA ST.	00000 / 30	46,700 68,000 114,700		114,700			1	0.00 8,539.54 4,269.77
Page Totals				S1 250		645,700 1,179,200	0	1,824,900				Block: 3002 Lot: 23

1	2	3	4	5	6	7	8	9	10	11		
Line	Block No Lot No. Qualification Account #	Land Dimensions Building Description Additional Lots Acreage	Prop Class	Owner's Name Address City State Property Location	Billing Code Zip Code Zoning/Tax Map Pg	Value	Exemptions Code Amount	Net Taxable Value	Deductions Code No Owners	Special Tax Codes	Num Units	Deduction Amt 2021 Tax 2022 1st
						Land Improvemnt Total						
1	3002 24	50 X 125 2SF 25 .1435 AC	2	WERNYJ,ROMAN&HETLING-WERNYJ,ANDREA 29 SO 4TH AVE HIGHLAND PARK, NJ 29 SO. 4TH AVE.	08904 / 30	57,800 60,300 118,100		118,100			1	0.00 10,055.03 5,027.52
2	3002 26	50 X 125 2SF-2FAM 27 .1435 AC	2	CONSOLO, JOSEPH C. 260 MC CLOUD DRIVE FORT LEE, NJ 31 SO. 4TH AVE.	07024 / 30	61,400 123,500 184,900		184,900			2	0.00 15,742.39 7,871.20
3	3002 28	50X125: 2SF-PROF OFFICE 29 .1435 AC	4A	HEITLINGER, SANFORD 33 SO. 4TH. AVE. HIGHLAND PARK NJ 33 SO. 4TH AVE.	08904 / 30	58,900 122,100 181,000		181,000			3	0.00 15,410.34 7,705.17
4	3002 31	37X166 2SF-2FAM .1410 AC	2	27 SOUTH 4TH AVENUE LLC 10 ALLISON CT EDISON, NJ 27 SO. 4TH AVE	08820 / 30	46,600 107,000 153,600		153,600			2	0.00 13,077.50 6,538.75
5	3002 32	37X166 2SF-2FAM .1410 AC	2	HEINSDORF, STEPHEN & DIANE REH 68 DONALDSON ST. HIGHLAND PARK, NJ 25 SO. 4TH AVE.	08904 / 30	46,600 101,700 148,300		148,300			2	0.00 12,626.26 6,313.13
6	3002 33	36X164-3X164TRI 2SF-2FAM .1355 AC	2	PUSKAS, FRANK R & ELIZABETH D 23 SO. 4TH. AVE. HIGHLAND PARK, NJ 23 SO. 4TH AVE.	08904 / 30	46,200 104,700 150,900		150,900			2	0.00 12,847.63 6,423.82
7	3002 34	50 X 162 2SB 36 .1860 AC	1	WACHOVIA CORPORATION C/O T REUTERS PO BOX 2609 CARLSBAD,CA 21 SO. 4TH AVE	92018 / 30	62,000 0 62,000		62,000		S01	1	0.00 5,545.28 2,772.64
8	3002 35	28X162 R22X42 .1041 AC	1	WACHOVIA CORPORATION C/O T REUTERS PO BOX 2609 CARLSBAD, CA 21 SO. 4TH AVE.	92018 / 30	37,000 0 37,000		37,000		S01	1	0.00 3,309.28 1,654.64
9	3003 1	81X150 1SB VET HOUSING .2789 AC	15D	REFORMED CHURCH OF HIGHLAND PARK 19-21 SO. 2ND AVE. HIGHLAND PARK, NJ 101 SO 3RD AVE	08904 / 30	111,300 300,000 411,300		*Exempt*			1	0.00 0.00 0.00
10	3003 2	195X279 2SB 44 APTS 1.2490 AC	4C	HIGHLAND PARK GARDENS LLC 500 RIVER AVE STE 250 LAKEWOOD, NJ 111 SO. 3RD AVE	08701 / 30	214,100 995,400 1,209,500		1,209,500			1	0.00 102,976.83 51,488.42
11	3003 3.01	25X146 IRR. 2SF-2FAM CONV. .0000 AC	2	MAJESKE,JOSEPH & WILLIAMS,JENNIFER 100 SO. 4TH. AVE. HIGHLAND PARK NJ 100 SO. 4TH AVE.	08904 / 30	59,300 56,100 115,400		115,400			2	0.00 9,825.16 4,912.58
12	3003 4	25X125 2SF .0717 AC	2	GROSS, JEREMY A & RACIOPPI, MICHELE 102 SO. 4TH AVE HIGHLAND PARK, NJ 102 SO. 4TH AVE.	08904 / 30	54,300 54,100 108,400		108,400			1	0.00 9,229.18 4,614.59
13	3003 5.01	42X146 2SFG-COLN .1408 AC	2	ZIPPHOMM PROPERTIES LLC % S HOMMEL 1441 LAWRENCEVILLE RD LAWRENCE TOWNSHIP, NJ 104 SO. 4TH AVE.	08648 / 30	74,100 48,100 122,200		122,200			1	0.00 10,404.11 5,202.06
14	3003 5.02	.17 AC. 2SFG-COLONIAL 6.01 .1700 AC	2	STEIN, MARK N & RACHEL S 328 MAGNOLIA ST HIGHLAND PARK, NJ 328 MAGNOLIA ST.	08904 / 30	80,100 109,000 189,100		189,100			1	0.00 16,099.97 8,049.99
Page Totals						898,400 1,882,000	0	2,780,400				Block: 3003 Lot: 5.02

1	2	3	4	5	6	7	8	9	10	11		
Line	Block No Lot No. Qualification Account #	Land Dimensions Building Description Additional Lots Acreage	Prop Class	Owner's Name Address City State Property Location	Billing Code Zip Code Zoning/Tax Map Pg	Value	Exemptions Code Amount	Net Taxable Value	Deductions Code No Owners	Special Tax Codes	Num Units	Deduction Amt 2021 Tax 2022 1st
						Land Improvemnt Total						
1	3003 6	46X150 2SBF 3FAM .1584 AC	2	LUO, MING & YI, XIAOHONG 13 VALLATA PLACE EDISON, NJ 108 SO. 4TH AVE.	08820 / 30	79,500 43,500 123,000		123,000			3	0.00 10,472.22 5,236.11
2	3003 8	45X100 1.5SF-CAPE .1033 AC	2	LOEWENSTEIN, DAVID & ROBIN 116 SO. 4TH. AVE. HIGHLAND PARK, NJ 116 SO. 4TH AVE	08904 / 30	65,600 75,000 140,600		140,600			1	0.00 11,970.68 5,985.34
3	3003 9	50X140 1.5SF-CAPE 13 .1607 AC	2	MESSICK, TROY & NOWELS, MOLLY 329 BENNER ST HIGHLAND PARK, NJ 329 BENNER ST.	08904 / 30	65,700 93,900 159,600		159,600			1	0.00 13,588.35 6,794.18
4	3003 10	50X100 2SBF-CAPE COD .1148 AC	2	ARTEL, CRAIG & NATALYA ALOYETS 331 BENNER ST HIGHLAND PARK, NJ 331 BENNER ST.	08904 / 30	68,500 67,100 135,600		135,600			1	0.00 11,544.98 5,772.49
5	3003 11	45X100 2SF-2FAM .1033 AC	2	BOUHLAS, MARIA 114 SO. 4TH. AVE. HIGHLAND PARK, NJ 114 SO. 4TH AVE.	08904 / 30	65,600 93,300 158,900		158,900			2	0.00 13,528.75 6,764.38
6	3003 12	50X150 2SF-2FAM .1722 AC	2	LUO, MING & YI, XIAOHONG 13 VALLATA PLACE EDISON, NJ 112 SO. 4TH AVE.	08820 / 30	68,800 39,800 108,600		108,600			2	0.00 9,246.20 4,623.10
7	3004 1	50X125 2SF-CAPE 2 .1435 AC	2	SCHWARTZ, DAVID & SARA 101 SO. 4TH. AVE. HIGHLAND PARK, NJ 101 SO. 4TH AVE	08904 / 30	75,400 63,900 139,300		139,300			1	0.00 11,860.00 5,930.00
8	3004 3	27X125 2SF .0775 AC	2	LING, FENG & BIN, LAN-TRUSTEES 28 FRESH PONDS RD EAST BRUNSWICK, NJ 103 SO. 4TH AVE	08816 / 30	58,500 31,500 90,000		90,000			1	0.00 7,662.60 3,831.30
9	3004 4	27X125 2SFG-CAPE .0775 AC	15F	MALKIEWICZ, KATHLEEN 107 SO 4TH AVE HIGHLAND PARK, NJ 107 SO. 4TH AVE.	08904 / 30	58,500 80,500 139,000		*Exempt*			1	0.00 0.00 0.00
10	3004 5	50 X 125 2SFG-COLN 6 .1435 AC	2	MATILSKY, TERRY & RUTH 109 SO. 4TH. AVE. HIGHLAND PARK, NJ 109 SO. 4TH AVE.	08904 RA / 30	75,400 72,900 148,300		148,300			1	0.00 12,626.26 6,313.13
11	3004 7	42X125 2SF-3 FAM .1205 AC	2	DEIS, FRANK & LOUISE 111 SO. 4TH. AVE. HIGHLAND PARK, NJ 111 SO. 4TH AVE.	08904 / 30	70,300 100,600 170,900		170,900			3	0.00 14,550.43 7,275.22
12	3004 8	42X125 2SF-2FAM .1205 AC	2	COHEN, HAIM 203 LAWRENCE AVE HIGHLAND PARK, NJ 115 SO. 4TH AVE	08904 / 30	70,300 101,800 172,100		172,100			2	0.00 14,652.59 7,326.30
13	3004 9	41X125 2.5SF-2FAM .1177 AC	2	CITTONE, ALBERT & ZIZI 117 SO. 4TH. AVE. HIGHLAND PARK, NJ 117 SO. 4TH AVE	08904 / 30	69,700 107,400 177,100		177,100			2	0.00 15,078.29 7,539.15
14	3004 10	62X140 1SF: BUNGELOW 12 .1993 AC	2	KRAUSE, KAREN & SIVAPRASAD, S 417 BENNER ST. HIGHLAND PARK, NJ 417 BENNER ST.	08904 / 30	87,400 46,500 133,900		133,900			1	0.00 11,400.25 5,700.13
Page Totals						920,700 937,200	0	1,857,900				Block: 3004 Lot: 10

1	2	3	4	5	6	7	8	9	10	11		
Line	Block No Lot No. Qualification Account #	Land Dimensions Building Description Additional Lots Acreage	Prop Class	Owner's Name Address City State Property Location	Billing Code Zip Code Zoning/Tax Map Pg	Value	Exemptions Code Amount	Net Taxable Value	Deductions Code No Owners	Special Tax Codes	Num Units	Deduction Amt 2021 Tax 2022 1st
						Land Improvemnt Total						
1	3004 11	50X140 2SF .1607 AC	2	LOBEL, PETER & HEIMLICH, DIANE J 411 BENNER ST. HIGHLAND PARK, NJ 411 BENNER ST	08904 / 30	99,800 96,200 196,000		196,000			1	0.00 16,687.44 8,343.72
2	3004 13	37X140 1SF-RANCH .1189 AC	2	APGAR, JAMES M & LEAH R 421 BENNER ST. HIGHLAND PARK, NJ 421 BENNER ST.	08904 / 30	68,700 59,100 127,800		127,800			1	0.00 10,880.89 5,440.45
3	3004 14	50 X 140 2SF 15 .1607 AC	2	MAEL, BARRY & DIANE 423 BENNER ST. HIGHLAND PARK, NJ 423 BENNER ST	08904 / 30	78,800 97,800 176,600		176,600			1	0.00 15,035.72 7,517.86
4	3004 16	45X140 2SF .1446 AC	2	PELLEGRINI, JOHN & MARGARET 53 HEATHCOTE AVE EDISON, NJ 427 BENNER ST	08817 / 30	75,500 64,500 140,000		140,000			1	0.00 11,919.60 5,959.80
5	3004 17	30X140 2SF:BUNGELOW .0964 AC	2	FAHRENFELD, NICOLE 431 BENNER ST HIGHLAND PARK, NJ 431 BENNER ST	08904 / 30	65,600 54,200 119,800		119,800			1	0.00 10,199.77 5,099.89
6	3004 19	25X140 1.5SF-CAPE .0803 AC	2	BROWN, GLEN 433 BENNER ST HIGHLAND PARK, NJ 433 BENNER ST.	08904 / 30	54,600 48,800 103,400		103,400			1	0.00 8,803.48 4,401.74
7	3004 20	30X97 1SF .0668 AC	2	NACHESCU, VOICHITA 120 SO 5TH AVE HIGHLAND PARK, NJ 120 SO. 5TH AVE	08904 / 30	55,900 50,800 106,700		106,700			1	0.00 9,084.44 4,542.22
8	3004 21	25X97 1SF .0557 AC	2	CALLAN, JOSEPH 118 SO 5TH AVE HIGHLAND PARK, NJ 118 SO. 5TH AVE	08904 / 30	46,600 47,800 94,400		94,400			1	0.00 8,037.22 4,018.61
9	3004 22	25X97 1SF:BUNGELOW .0557 AC	2	MARIN, HUMBERTO & OLANDER MARCIA 116 SO. 5TH. AVE. HIGHLAND PARK, NJ 116 SO. 5TH AVE.	08904 / 30	46,600 49,600 96,200		96,200			1	0.00 8,190.47 4,095.24
10	3004 23	25X97 1SF .0557 AC	2	DESBORDES, CHARLES 114 SO. 5TH. AVE. HIGHLAND PARK, NJ 114 SO. 5TH AVE	08904 / 30	46,600 45,400 92,000		92,000			1	0.00 7,832.88 3,916.44
11	3004 24	25X97 1SF-R RANCH .0557 AC	2	ONKEN, BRIAN & ESPIRITU, C-TRUSTEES 112 SO. 5TH AVE HIGHLAND PARK, NJ 112 SO. 5TH AVE	08904 / 30	46,600 44,200 90,800		90,800			1	0.00 7,730.71 3,865.36
12	3004 25	50 X 97 2SFG-COLN 26 .1113 AC	2	SHELDON, BRETT & SHIRA 108 S FIFTH AVE HIGHLAND PARK, NJ 108 SO. 5TH AVE.	08904 / 30	67,100 71,800 138,900		138,900			1	0.00 11,825.95 5,912.98
13	3004 27	25X97 2SF-COLN .0557 AC	2	KILLPACK, PATRICIA & DANIEL 106 SO.5TH AVE. HIGHLAND PARK, NJ 106 SO. 5TH AVE.	08904 / 30	46,600 49,900 96,500		96,500			1	0.00 8,216.01 4,108.01
14	3004 28	25X97 2SF-COLONIAL .0557 AC	2	AHN, YOUNG JIN & KIM, WON HEE 104 SO. 5TH AVE HIGHLAND PARK, NJ 104 SO. 5TH AVE	08904 / 30	46,600 78,300 124,900		124,900			1	0.00 10,633.99 5,317.00
Page Totals						845,600 858,400	0	1,704,000				Block: 3004 Lot: 28

1	2	3	4	5	6	7	8	9	10	11		
Line	Block No Lot No. Qualification Account #	Land Dimensions Building Description Additional Lots Acreage	Prop Class	Owner's Name Address City State Property Location	Billing Code Zip Code Zoning/Tax Map Pg	Value	Exemptions Code Amount	Net Taxable Value	Deductions Code No Owners	Special Tax Codes	Num Units	Deduction Amt 2021 Tax 2022 1st
						Land Improvemnt Total						
1	3004 29	50 X 97 2SF 30 .1113 AC	15D	CONGREGATION ETZ AHAIM 230 DENISON ST. HIGHLAND PARK, NJ 102 SO. 5TH AVE.	08904 / 30	67,100 85,300 152,400		*Exempt*			1	0.00 0.00 0.00
2	3004 31	50X140 2SF-2FAM .1607 AC	2	PLEASANT PLAINS REI LLC 14 BARGE LN FRANKLIN, NJ 430 MAGNOLIA ST.	08873 / 30	77,500 75,600 153,100		153,100			2	0.00 13,034.93 6,517.47
3	3004 32	50X140 1SF DECK -96 33 .1607 AC	2	BISHBURG, ELIAHU & SAMET, KATHRYN 426 MAGNOLIA ST. HIGHLAND PARK, NJ 426 MAGNOLIA ST.	08904 / 30	78,800 71,800 150,600		150,600			1	0.00 12,822.08 6,411.04
4	3004 34	37X140 2SFG-COLONIAL .1189 AC	2	KOURTEV,HRISTIYAN & KOURTEVA,GALINA 424 MAGNOLIA ST HIGHLAND PARK, NJ 424 MAGNOLIA ST	08904 / 30	70,800 100,100 170,900		170,900			1	0.00 12,311.24 6,155.62
5	3004 35	37X140 2SF-2FAM .1189 AC	2	LOCKSPEISER, ALLAN L 144 NO. 5TH AVE HIGHLAND PARK, NJ 422 MAGNOLIA ST	08904 / 30	70,800 90,700 161,500		161,500			2	0.00 13,750.11 6,875.06
6	3004 36	34X140 2SF:BUNGELOW .1093 AC	2	GRUNSTEIN, GABOR & SARAH ABBY 416 MAGNOLIA ST HIGHLAND PARK, NJ 416 MAGNOLIA ST	08904 / 30	68,900 69,200 138,100		138,100			1	0.00 11,757.83 5,878.92
7	3004 37	34X140 2SF .1093 AC	2	AMBOS, PAUL & CATHERINE 418 MAGNOLIA ST. HIGHLAND PARK, NJ 418 MAGNOLIA ST.	08904 / 30	68,900 76,400 145,300		145,300			1	0.00 12,370.84 6,185.42
8	3004 38	31X140 2SF-COLN .0996 AC	2	PAGLIERE, MIGUEL A 414 MAGNOLIA ST HIGHLAND PARK NJ 414 MAGNOLIA ST.	08904 / 30	66,200 58,800 125,000		125,000			1	0.00 10,642.50 5,321.25
9	3004 39	25X140 2SF .0803 AC	2	MAURO, GREGORY & BRIDGETTE 412 MAGNOLIA ST. HIGHLAND PARK, NJ 412 MAGNOLIA ST	08904 / 30	54,600 54,100 108,700		108,700			1	0.00 9,254.72 4,627.36
10	3101 1	100X115-27X121 RECT/CHURCH/CON 2,3,4,5,26,27 .2640 AC	15D	TRANSFIGURATION OF THE LORD 502 RARITAN AVE. HIGHLAND PARK, NJ 502 RARITAN AVE	08904 / 31	835,000 537,800 1,372,800		*Exempt*			1	0.00 0.00 0.00
11	3101 6	43X112 2SF .1106 AC	2	MARATTA, I & M 22 SO. 6TH. AVE. HIGHLAND PARK, NJ 22 SO. 6TH AVE	08904 / 31	48,000 56,100 104,100		104,100			1	0.00 8,863.07 4,431.54
12	3101 8	43X112 2SF-COLN .1106 AC	2	JAKOPLIC, SUSAN K & DALTON, JOYCE M 24 SO. 6TH. AVE. HIGHLAND PARK, NJ 24 SO. 6TH AVE	08904 / 31	48,000 77,100 125,100		125,100			1	0.00 10,651.01 5,325.51
13	3101 10	43X112 2SF:OLD STYLE .1106 AC	2	HAKAKIAN, DIANA ZIANS 28 SO. 6TH. AVE. HIGHLAND PARK, NJ 28 SO. 6TH AVE	08904 / 31	48,000 50,100 98,100		98,100			1	0.00 8,352.23 4,176.12
14	3101 11	43X112 2SF-COLN .1106 AC	2	WEINTRAUB, ISADORE & ELKE 32 SO. 6TH. AVE. HIGHLAND PARK, NJ 32 SO. 6TH AVE.	08904 / 31	48,000 100,400 148,400		148,400			1	0.00 12,634.78 6,317.39
Page Totals						748,500 880,400	0	1,628,900				Block: 3101 Lot: 11

1	2	3	4	5	6	7	8	9	10	11		
Line	Block No Lot No. Qualification Account #	Land Dimensions Building Description Additional Lots Acreage	Prop Class	Owner's Name Address City State Property Location	Billing Code Zip Code Zoning/Tax Map Pg	Value	Exemptions Code Amount	Net Taxable Value	Deductions Code No Owners	Special Tax Codes	Num Units	Deduction Amt 2021 Tax 2022 1st
						Land Improvemnt Total						
1	3101 12	25X100 1SSF:OLD STYLE .0574 AC	2	ABRAHAM, MARK & SANDRA 132 HARPER ST. HIGHLAND PARK, NJ 36 SO. 6TH AVE	08904 / 31	26,300 66,900 93,200		93,200			1	0.00 7,935.05 3,967.53
2	3101 13	25X100 1SSF .0574 AC	2	VAN DUSEN, E & E 38 SO. 6TH. AVE. HIGHLAND PARK, NJ 38 SO. 6TH AVE	08904 / 31	26,300 53,000 79,300		79,300			1	0.00 6,751.60 3,375.80
3	3101 14	50X100 2SF-COLN .1148 AC	2	LEV, DAVID H. & ANDREA B. 15 VANDERVEER DRIVE LAWRENCEVILLE, NJ 42 SO. 6TH AVE	08648 / 31	52,500 65,000 117,500		117,500			1	0.00 10,003.95 5,001.98
4	3101 15	28X100 .0643 AC	1	LEV, DAVID & ANDREA 15 VANDERVEER DRIVE LAWRENCEVILLE, NJ MAGNOLIA ST.	08648 / 31	14,700 0 14,700		14,700			1	0.00 1,251.56 625.78
5	3101 16	50X100 1SF:OLD STYLE .1148 AC	2	SROLOVITZ, CAREN 39 SO. 5TH AVE HIGHLAND PARK, NJ 39 SO. 5TH AVE	08904 / 31	52,500 67,800 120,300		120,300			1	0.00 10,242.34 5,121.17
6	3101 17	50X100 2SF-2 FAM 18 .1148 AC	2	TULLI, VICTOR, JR 250 1ST AVE. UNIT 429 CHARLESTOWN, MA 35 SO. 5TH AVE.	02129 / 31	52,500 93,300 145,800		145,800			2	0.00 12,413.41 6,206.71
7	3101 19	50X115 2SF-2FAM 20 .1320 AC	2	KING, CHERNG CHANG & GAN, YALING 31 SO. 5TH AVE. HIGHLAND PARK, NJ 31 SO. 5TH AVE.	08904 / 31	55,700 77,800 133,500		133,500			2	0.00 11,366.19 5,683.10
8	3101 21	50X115 2SBF-2 FAM 22 .1320 AC	2	STEINBERG, JULIANN DONNELLY-TRUSTEE 176 BROAD STREET WINTER HAVEN, FL 29 SO. 5TH AVE.	33881 / 31	55,700 81,700 137,400		137,400			2	0.00 11,698.24 5,849.12
9	3101 23	50X115 2SF 24 .1320 AC	4A	REFUAH, INC. 27 SO. 5TH. AVE. HIGHLAND PARK, NJ 27 SO. 5TH AVE	08904 / 31	55,700 95,300 151,000		151,000			1	0.00 12,856.14 6,428.07
10	3101 25	50X115 1SF .1320 AC	4A	GRAHAM, ARNOLD A. & PATRICIA A. 25 SO. 5TH. AVE. HIGHLAND PARK, NJ 25 SO. 5TH AVE	08904 / 31	55,700 65,800 121,500		121,500			3	0.00 10,344.51 5,172.26
11	3102 10	50X112 2SF:OLD STYLE 11 .1286 AC	2	PAPE, WILLIAM P&JUILLENNE E WESTPHAL- PO BOX 26 COTTEKILL, NY 2 SO. 7TH AVE.	12419-0026 / 31	50,700 53,400 104,100		104,100			1	0.00 8,863.07 4,431.54
12	3102 12	50X112 2SFG-2 FAM 13 .1286 AC	2	WILSON, PHILLIP & ANGELICA 110 SOUTH 6TH AVE HIGHLAND PARK, NJ 16 SO. 7TH AVE.	08904 / 31	43,200 71,300 114,500		114,500			2	0.00 9,748.53 4,874.27
13	3102 14	25X112 1.5SF:OLD STYLE .0643 AC	2	COSTAS-BAAY, ANDREA M 18 SO. 7TH AVE HIGHLAND PARK, NJ 18 SO. 7TH AVE	08904 / 31	43,200 63,000 106,200		106,200			1	0.00 9,041.87 4,520.94
14	3102 15	25X112 1.5SF .0643 AC	2	DIEZ, DONOVAN J. & MCLAIN, MARY C. 20 SO. 7TH. AVE HIGHLAND PARK, NJ 20 SO. 7TH AVE	08904 / 31	30,800 58,800 89,600		89,600			1	0.00 7,628.54 3,814.27
Page Totals						615,500 913,100	0	1,528,600				Block: 3102 Lot: 15

1	2	3	4	5	6	7	8	9	10	11		
Line	Block No Lot No. Qualification Account #	Land Dimensions Building Description Additional Lots Acreage	Prop Class	Owner's Name Address City State Property Location	Billing Code Zip Code Zoning/Tax Map Pg	Value	Exemptions Code Amount	Net Taxable Value	Deductions Code No Owners	Special Tax Codes	Num Units	Deduction Amt 2021 Tax 2022 1st
						Land Improvemnt Total						
1	3102 16	24X112 1.5SF:OLD STYLE .0617 AC	2	HAHN, WILLIAM 22 SOUTH 7TH HIGHLAND PARK, NJ 22 SO. 7TH AVE	08904 / 31	43,200 58,500 101,700		101,700			1	0.00 8,658.74 4,329.37
2	3102 17	25X112 1.5SF-CAPE .0643 AC	2	BEBERMAN, MICHAEL & ROSLYN 24 SO. 7TH. AVE. HIGHLAND PARK, NJ 24 SO. 7TH AVE.	08904 / 31	43,200 55,900 99,100		99,100			1	0.00 8,437.37 4,218.69
3	3102 18	25X112 1.5SF-CAPE .0643 AC	2	WITTMER, DAVID J 26 SO. 7TH. AVE. HIGHLAND PARK, NJ 26 SO. 7TH AVE.	08904 / 31	30,800 44,900 75,700		75,700			1	0.00 6,445.10 3,222.55
4	3102 19	50X100 2SF-2FAM 20 .1148 AC	2	DONAHUE, WILLIAM 158 WALNUT AVE. SOMERSET, NJ 30 SO. 7TH AVE	08873 / 31	41,600 67,100 108,700		108,700			2	0.00 9,254.72 4,627.36
5	3102 21	25X100 1.5SF-2FAM .0574 AC	2	BOWMAN, DAKOTAH 32 SO. 7TH AVE HIGHLAND PARK, NJ 32 SO 7TH AVE.	08904 / 31	29,600 70,200 99,800		99,800			2	0.00 7,705.17 3,852.59
6	3102 22	25X100 1.5SF-2FAM .0574 AC	2	LI, BEN 34 SO. 7TH AVE HIGHLAND PARK, NJ 34 SO. 7TH AVE	08902 / 31	29,600 56,900 86,500		86,500			2	0.00 6,947.42 3,473.71
7	3102 23	25X100 1SF:OLD STYLE .0574 AC	2	TRACY,N.& TROISI, N. JR. 39 SO. 6TH AVE HIGHLAND PARK, NJ 609 MAGNOLIA ST.	08904 / 31	29,600 37,600 67,200		67,200			1	0.00 5,721.41 2,860.71
8	3102 24	50X100 2SS:OLD STYLE .1148 AC	2	TRACY,N. & TROISI, N. JR. 39 SO. 6TH AVE. HIGHLAND PARK, NJ 39 SO. 6TH AVE	08904 / 31	41,600 61,400 103,000		103,000			1	0.00 8,769.42 4,384.71
9	3102 25	50 X 100 1SF:OLD STYLE 26 .1148 AC	2	JOHNSON, STEVEN G 35 SO. 6TH. AVE. HIGHLAND PARK, NJ 35 SO. 6TH AVE	08904 / 31	41,600 40,600 82,200		82,200			1	0.00 6,998.51 3,499.26
10	3102 27	43X112 2SF:OLD STYLE .1106 AC	2	WIRKERMANN, ERIC & JACQUELINE 31 SO. 6TH AVE. HIGHLAND PARK, NJ 31 SO. 6TH AVE	08904 / 31	41,000 55,300 96,300		96,300			1	0.00 8,198.98 4,099.49
11	3102 29	43X112 2SF-2FAM .1106 AC	2	TSAKON, KOMNINOS 27 SO. 6TH. AVE. HIGHLAND PARK, NJ 27 SO. 6TH AVE.	08904 / 31	41,300 55,600 96,900		96,900			2	0.00 8,250.07 4,125.04
12	3102 31	43X112 2SF-COLONIAL .1106 AC	2	SCHMIDLING, MICHAEL & KELLY 23 SO. 6TH. AVE. HIGHLAND PARK, NJ 23 SO. 6TH AVE.	08904 / 31	41,300 41,200 82,500		82,500			1	0.00 7,024.05 3,512.03
13	3102 33	43X112 2SFG-COLONIAL .1106 AC	2	KRISTENSEN,BARBARA & HENNING & ETAL 12 MITCHELL AVE EAST BRUNSWICK NJ 21 SO. 6TH AVE	08816 / 31	41,300 65,800 107,100		107,100			1	0.00 9,118.49 4,559.25
14	3102 34	50X112 2SF-COLONIAL .1286 AC	2	SWIFT,WILLIAM & GLAZER,NANCY 19 SO. 6TH. AVE. HIGHLAND PARK, NJ 19 SO. 6TH AVE	08904 / 31	43,200 51,500 94,700		94,700			1	0.00 8,062.76 4,031.38
Page Totals						538,900 762,500	0	1,301,400				Block: 3102 Lot: 34

1	2	3	4	5	6	7	8	9	10	11		
Line	Block No Lot No. Qualification Account #	Land Dimensions Building Description Additional Lots Acreage	Prop Class	Owner's Name Address City State Property Location	Billing Code Zip Code Zoning/Tax Map Pg	Value	Exemptions Code Amount	Net Taxable Value	Deductions Code No Owners	Special Tax Codes	Num Units	Deduction Amt 2021 Tax 2022 1st
						Land Improvemnt Total						
1	3102 35	225X131-237X125 HIGHLAND 46APTS 1,2,3,4,5,6,7,8,9 .0000 AC	4C	EAST COAST HIGHLAND HOUSE LLC 112 S FRENCH ST STE105MP WILMINGTON, DE 2 WOODBRIDGE AVE	19801 / 31	538,300 731,400 1,269,700		1,269,700		S01	1	0.00 113,561.97 56,780.99
2	3103 1	82X148 IRR 2SF 6,048 SF 2,3,26,27 .0000 AC	4A	LEONTARAKIS, MARIA 11 BERKLEY PLACE COLTS NECK, NJ 28 WOODBRIDGE AVE	07722 / 31	100,000 290,500 390,500		390,500		S01	1	0.00 34,926.32 17,463.16
3	3103 4	25X100 TIDELANDS LEASE .0574 AC	1	ROMANO, JEROME C. 34 WOODBRIDGE AVE. HIGHLAND PARK, NJ 34 WOODBRIDGE AVE	08904 / 31	25,300 0 25,300		25,300		S01	1	0.00 2,262.83 1,131.42
4	3103 5	50X100 2SF 940SF .1148 AC	4A	ROMANO, JEROME 200 AMHERST ST. HIGHLAND PARK, NJ 34 WOODBRIDGE AVE	08904 / 31	105,000 90,000 195,000		195,000		S01	1	0.00 17,440.80 8,720.40
5	3103 7	50 X 100 VACANT LAND 8 .1148 AC	1	PARKER, BRUCE 20 JUNIPER PLACE COLTS NECK, NJ 36 WOODBRIDGE AVE	07722 / 31	56,500 0 56,500		56,500		S01	1	0.00 5,053.36 2,526.68
6	3103 9	25X100 2SF STORE 688SF .0574 AC	4A	PARKER, BRUCE 20 JUNIPER PLACE COLTS NECK, NJ 42 WOODBRIDGE AVE.	07722 C / 31	52,500 61,200 113,700		113,700		S01	1	0.00 10,169.33 5,084.67
7	3103 10	51 X 103 2SF:OLD STYLE 11 .1206 AC	2	NICKEL, DENISE R 2 SO 8TH AVE HIGHLAND PARK, NJ 2 SO. 8TH AVE	08904 / 31	58,800 52,200 111,000		111,000			1	0.00 9,450.54 4,725.27
8	3103 12	50 X 100 1SF 13 .1148 AC	2	US BANK TRUST NA C/O RESICAP 3630 PEACHTREE RD NE #1500 ATLANTA, GA 10 SO. 8TH AVE	30326 / 31	41,600 59,700 101,300		101,300			1	0.00 8,624.68 4,312.34
9	3103 14	50 X 100 2SF:OLD STYLE 15 .1148 AC	2	FEKETE, JOSEPH A & GIZZI, ARIELLA L 12 SO. 8TH AVE. HIGHLAND PARK, NJ 12 SO. 8TH AVE.	08904 / 31	41,600 113,900 155,500		155,500			1	0.00 13,239.28 6,619.64
10	3103 16	50X100 2SFG-COLN .1148 AC	2	ZAMORA, OMARIS Z & MEDINA, WILLIAM 14 SO 8TH AVE HIGHLAND PARK, NJ 14 SO. 8TH AVE	08904 / 31	41,600 63,000 104,600		104,600			1	0.00 8,905.64 4,452.82
11	3103 17	25X100 2SFG-COLONIAL .0574 AC	2	BEEBE, LEEANN 16 SO. 8TH. AVE. HIGHLAND PARK, NJ 16 SO. 8TH AVE.	08904 / 31	29,600 69,700 99,300		99,300			1	0.00 8,454.40 4,227.20
12	3103 18	50 X 100 1.5SF:OLD STYLE 19 .1148 AC	2	ROESENER, ROBERT & ELIZABETH 22 HARRISON AVE HIGHLAND PARK, NJ 27 SO. 7TH AVE	08904 / 31	41,600 50,100 91,700		91,700			1	0.00 7,807.34 3,903.67
13	3103 20	50 X 100 1SBF:CAPE 21 .1148 AC	2	CANZANO, JOSEPH & JILL 25 SO. 7TH AVE. HIGHLAND PARK, NJ 25 SO. 7TH AVE	08904 / 31	41,600 69,000 110,600		110,600			1	0.00 9,416.48 4,708.24
14	3103 22	50X100 2SF 23 .1148 AC	2	JIANG, HUA 12 FLORENCE ST EDISON, NJ 21 SO. 7TH AVE.	08817 / 31	41,600 56,300 97,900		97,900			1	0.00 8,335.21 4,167.61
Page Totals						1,215,600 1,707,000	0	2,922,600				Block: 3103 Lot: 22

1	2	3		4		5	6	7	8	9	10	11	
Line	Block No Lot No. Qualification Account #	Land Dimensions Building Description Additional Lots Acreage	Prop Class	Owner's Name Address City State Property Location	Billing Code Zip Code Zoning/Tax Map Pg	Value	Exemptions Code Amount	Net Taxable Value	Deductions Code No Owners	Special Tax Codes	Num Units	Deduction Amt	
						Land Improvemnt Total						2021 Tax 2022 1st	
1	3103 24	50X100 1SF:CAPE .1148 AC	2	ALAM, SYED & HAMEED, ALIA 15 SO 7TH AVE HIGHLAND PARK, NJ 15 SO. 7TH AVE.	08904 / 31	41,600 84,000 125,600		125,600			1	0.00 10,693.58 5,346.79	
2	3103 25	50X100 1SB-2FAM .1148 AC	2	LEONTARAKIS, IOANNIS 110 SOMERSET ST-APT 1610 NEW BRUNSWICK, NJ 13 SO. 7TH AVE	08901 / 31	41,600 101,600 143,200		143,200			2	0.00 12,192.05 6,096.03	
3	3103 28	25X100 2SF .0574 AC	2	ZERO, FRANK 44 WOODBRIDGE AVE HIGHLAND PARK, NJ 44 WOODBRIDGE AVE	08904 / 31	50,600 85,100 135,700		135,700			1	0.00 11,553.50 5,776.75	
4	3104 1	28X100 2SF .0643 AC	2	REYES, ALMA E 46 WOODBRIDGE AVE HIGHLAND PARK, NJ 46 WOODBRIDGE AVE	08904 / 31	55,800 58,000 113,800		113,800			1	0.00 9,688.93 4,844.47	
5	3104 2	35X100 2SF G&S SHOES .0803 AC	4A	MORA,RODRIGO & TAPIA,NANCY 50 WOODBRIDGE AVE. HIGHLAND PARK, NJ 50 WOODBRIDGE AVE	08904 / 31	56,700 65,200 121,900		121,900		S01	1	0.00 10,902.74 5,451.37	
6	3104 3	35X100 2SF .0803 AC	4A	FOTIA, RANDY 52 WOODBRIDGE AVE. HIGHLAND PARK, NJ 52 WOODBRIDGE AVE	08904 / 31	60,100 65,500 125,600		125,600		S01	4	0.00 11,233.66 5,616.83	
7	3104 4	50 X 125 2SF-OFF/2FAM 27 .1435 AC	4A	ELPH LCC 54 WOODBRIDGE AVE. HIGHLAND PARK, NJ 54 WOODBRIDGE AVE.	08904 / 31	65,400 56,800 122,200		122,200		S01	3	0.00 10,929.57 5,464.79	
8	3104 5	70X125 2SF-COLONIAL .2009 AC	2	55 WOODBRIDGE AVE LLC 49 WOODBRIDGE AVE. HIGHLAND PARK, NJ 58 WOODBRIDGE AVE	08904 / 31	91,200 37,200 128,400		128,400			1	0.00 10,931.98 5,465.99	
9	3104 6	144X125 271X259 50 APTS 1.0123 AC	4C	MAGNOLIA ASSOCIATES 100 CEDAR LANE HIGHLAND PARK, NJ 60 WOODBRIDGE AVE	08904 / 31	451,000 1,296,000 1,747,000		1,747,000		S01	1	0.00 156,251.68 78,125.84	
10	3104 7	131 X 100 1SCB-P&K AUTO 8,9,10,11 .3007 AC	4A	P & K ASSOCIATES 70 WOODBRIDGE AVE. HIGHLAND PARK, NJ 70 WOODBRIDGE AVE	08904 / 31	275,100 79,200 354,300		354,300		S01	1	0.00 31,688.59 15,844.30	
11	3104 12	50X125 2SF-2FAM .1435 AC	2	WAGNER, ROBERT E & SMITH, CYNTHIA 47 VALLEY WAY UNIT 2 WEST ORANGE, NJ 210 VOLKERT ST	07052 / 31	53,600 86,900 140,500		140,500			2	0.00 11,962.17 5,981.09	
12	3104 13	60 X 125 2SF-2FAM 14 .1722 AC	2	KRISTENSEN, BARBARA 12 MITCHELL AVE. EAST BRUNSWICK, NJ 212 VOLKERT ST	08816 / 31	49,000 65,000 114,000		114,000			2	0.00 9,705.96 4,852.98	
13	3104 15	45X125 2SF-COLN .1291 AC	2	SZURA,BRIAN P & LUCAS,RONALD L 216 VOLKERT ST. HIGHLAND PARK, NJ 216 VOLKERT ST	08904 / 31	44,100 53,300 97,400		97,400			1	0.00 8,292.64 4,146.32	
14	3104 16	45 X 125 1SF 17 .1291 AC	2	HOPLOCK, JENNA A & EDWARD FRANCIS 220 VOLKERT ST HIGHLAND PARK, NJ 220 VOLKERT ST	08904 / 31	44,100 50,000 94,100		94,100			1	0.00 8,011.67 4,005.84	
Page Totals						1,379,900 2,183,800	0	3,563,700				Block: 3104 Lot: 16	

1	2	3	4	5	6	7	8	9	10	11		
Line	Block No Lot No. Qualification Account #	Land Dimensions Building Description Additional Lots Acreage	Prop Class	Owner's Name Address City State Property Location	Billing Code Zip Code Zoning/Tax Map Pg	Value	Exemptions Code Amount	Net Taxable Value	Deductions Code No Owners	Special Tax Codes	Num Units	Deduction Amt 2021 Tax 2022 1st
						Land Improvemnt Total						
1	3104 18	50 X 125 2SF 19 .1435 AC	2	KRAMER, HAROLD W 226 VOLKERT ST. HIGHLAND PARK, NJ 226 VOLKERT ST.	08904 / 31	45,700 51,900 97,600		97,600			1	0.00 8,309.66 4,154.83
2	3104 20	50 X 125 2SBF 21 .1435 AC	2	BROWN, BRIAN & SHARKEY, CHRISTINA 228 VOLKERT ST HIGHLAND PARK, NJ 228 VOLKERT ST.	08904 / 31	44,000 65,600 109,600		109,600			1	0.00 9,331.34 4,665.67
3	3104 22	82X125 2SF-SPLIT .2353 AC	2	MARRON, JOHN JEFFREY-TRUSTEE 232 VOLKERT ST HIGHLAND PARK, NJ 232 VOLKERT ST.	08904 / 31	42,600 70,300 112,900		112,900			1	0.00 9,612.31 4,806.16
4	3104 23	87X45 1SF:COLN .0899 AC	2	ROLAND, ROSA CICERO 11 SOUTH 8TH AVE HIGHLAND PARK, NJ 11 SO. 8TH AVE	08904 / 31	41,600 53,000 94,600		94,600			1	0.00 8,054.24 4,027.12
5	3104 24	62 X87 2SF 25 .1238 AC	2	VARADY, DANIEL S & ELIZABETH L. 7 SO. 8TH. AVE. HIGHLAND PARK, NJ 7 SO. 8TH AVE	08904 / 31	42,700 54,000 96,700		96,700			1	0.00 8,233.04 4,116.52
6	3104 26	60X95 2SF-COLN .1309 AC	2	KARAGAN, KEITH J. & SHARON A. 1 SO. 8TH. AVE. HIGHLAND PARK, NJ 1 SO. 8TH AVE.	08904 / 31	51,700 64,500 116,200		116,200			1	0.00 9,893.27 4,946.64
7	3105 2	25X115 125X100 2SF 4FAM 19,20 .1765 AC	2	KOWALCZYK,ROBERT & MARGARET 5 WERTSVILLE RD. HILLSBOROUGH, NJ 504 MAGNOLIA ST.	08844 / 31	69,200 137,100 206,300		206,300			4	0.00 17,564.38 8,782.19
8	3105 3	50X115 1SF:RANCH .1320 AC	2	GESUMARIA, JACQUELYN C 111 SOUTH FIFTH AVE HIGHLAND PARK, NJ 111 SO. 5TH AVE	08904 / 31	44,000 68,800 112,800		112,800			1	0.00 9,603.79 4,801.90
9	3105 4	50X100 1.5SBF-2FAMILY 5 .1148 AC	2	MONUS, A & LIVINGSTON, B A 115 SO. 5TH. AVE. HIGHLAND PARK, NJ 115 SO. 5TH AVE.	08904 / 31	41,600 85,600 127,200		127,200			2	0.00 10,829.81 5,414.91
10	3105 6	55X100 1SF-3FAM .1263 AC	2	SOHN, SANG KYOO & MIJUNG 119 SO. 5TH AVE HIGHLAND PARK, NJ 119 SO. 5TH AVE.	08904 / 31	43,100 113,900 157,000		157,000			3	0.00 13,366.98 6,683.49
11	3105 7	28X105 LAND .0675 AC	1	SOHN, SANG KYOO & MIJUNG 119 SO. 5TH AVE. HIGHLAND PARK, NJ 503 BENNER ST.	08904 / 31	16,900 0 16,900		16,900			1	0.00 1,438.87 719.44
12	3105 8	55X100 1SF:RANCH 9 .1263 AC	2	RIZCO, PATRICK 118 SO. 6TH AVE HIGHLAND PARK NJ 118 SO. 6TH AVE	08904 / 31	43,100 60,400 103,500		103,500			1	0.00 8,811.99 4,406.00
13	3105 10	50X100-25X112 1SF-RANCH 11,12 .1148 AC	2	BOULANGER, PATRICK & PHYLLIS 114 SO. 6TH AVE. HIGHLAND PARK, NJ 114 SO. 6TH AVE.	08904 / 31	49,100 59,200 108,300		108,300			1	0.00 9,220.66 4,610.33
14	3105 13	50X112 1SFG-RANCH 14 .1286 AC	2	WILSON, PHILLIP J. & ANGELICA S. 110 SO. 6TH. AVE HIGHLAND PARK, NJ 110 SO. 6TH AVE.	08904 / 31	43,200 51,600 94,800		94,800			1	0.00 8,071.27 4,035.64
Page Totals						618,500 935,900	0	1,554,400				Block: 3105 Lot: 13

1	2	3	4	5	6	7	8	9	10	11		
Line	Block No Lot No. Qualification Account #	Land Dimensions Building Description Additional Lots Acreage	Prop Class	Owner's Name Address City State Property Location	Billing Code Zip Code Zoning/Tax Map Pg	Value	Exemptions Code Amount	Net Taxable Value	Deductions Code No Owners	Special Tax Codes	Num Units	Deduction Amt 2021 Tax 2022 1st
						Land Improvemnt Total						
1	3105 15	50X103 1SBF-RANCH 16 .1182 AC	2	VALERI,RITA M. 106 SO. 6TH AVE. HIGHLAND PARK, NJ 106 SO. 6TH AVE	08904 / 31	41,600 69,000 110,600		110,600			1	0.00 9,416.48 4,708.24
2	3105 17	50X103 1.5SBF-2FAM 18 .1182 AC	2	TURNER, CAROL J 520 MAGNOLIA ST. HIGHLAND PARK, NJ 520 MAGNOLIA ST.	08904 / 31	41,600 88,600 130,200		130,200			2	0.00 11,085.23 5,542.62
3	3106 4	75X112-25X100 1SF 5,6,7 .1928 AC	2	UNDERWOOD, LILIANA 111 SO. 6TH. AVE. HIGHLAND PARK, NJ 111 SO. 6TH AVE	08904 / 31	57,700 67,100 124,800		124,800			1	0.00 10,625.47 5,312.74
4	3106 8	105 X 125 8APTS 9 .3013 AC	4C	601-615 BENNER STREET LLC 51 CLEVELAND PL HACKENSACK, NJ 601-615 BENNER ST.	07602 / 31	81,200 225,000 306,200		306,200			1	0.00 26,069.87 13,034.94
5	3106 10	55X100 1SF-RANCH 1263 AC	2	ROJAS-CASTANEDA, R & ROJAS, B 118 SO. 7TH AVE. HIGHLAND PARK, NJ 118 SO. 7TH AVE.	08904 / 31	43,100 49,100 92,200		92,200			1	0.00 7,849.91 3,924.96
6	3106 11	50X100 2SF:COL .1148 AC	2	CENCI, DOUGLAS & JACQUELYN 114 SO. 7TH AVE. HIGHLAND PARK, NJ 114 SO. 7TH AVE.	08904 / 31	41,600 110,600 152,200		152,200			1	0.00 12,958.31 6,479.16
7	3106 12	25X100 2SF-COLN .0574 AC	2	JORASKIE, R & K 616 MAGNOLIA ST. HIGHLAND PARK, NJ 616 MAGNOLIA ST	08904 / 31	29,600 58,900 88,500		88,500	V1 2		1	250.00 7,284.89 3,642.45
8	3106 13	25X100 2SF:OLD STYLE .0574 AC	2	CHRIS, ELIZABETH 614 MAGNOLIA ST HIGHLAND PARK, NJ 614 MAGNOLIA ST.	08904 / 31	29,600 51,200 80,800		80,800			1	0.00 6,879.31 3,439.66
9	3106 14	25X100 2SF:OLD STYLE .0574 AC	2	JOVER, JOSEPHINE T 43 GRANT AVE HIGHLAND PARK, NJ 612 MAGNOLIA ST.	08904 / 31	29,600 65,400 95,000		95,000			1	0.00 8,088.30 4,044.15
10	3106 15	25X100 2SF:OLD STYLE .0574 AC	2	GORLIN, MARIASHA 610 MAGNOLIA ST HIGHLAND PARK, NJ 610 MAGNOLIA ST	08904 / 31	29,600 53,500 83,100		83,100			1	0.00 7,075.13 3,537.57
11	3106 17	75 X 112 1SF:RANCH 18,19 .1928 AC	2	WILLIAMS, O. C/O ANGELIKA WILLIAMS 432 NORTHAM DR. NORTH BRUNSWICK, NJ 112 SO. 7TH AVE	08902 / 31	51,000 53,900 104,900		104,900			1	0.00 8,931.19 4,465.60
12	3106 24	35X100 AV 2SF:OLD STYLE 25 .0803 AC	2	FRADKINE, MIKHAIL & LECHTCHINER, E 608 MAGNOLIA ST. HIGHLAND PARK, NJ 608 MAGNOLIA ST.	08904 / 31	35,600 54,300 89,900		89,900			1	0.00 7,654.09 3,827.05
13	3106 26	90X75 RANCH 27,28 .1550 AC	2	ROST, FAITH H-TRUSTEE VARALLO-TRUST 223 MONTGOMERY ST-APT 1 HIGHLAND PARK, NJ 602 MAGNOLIA ST	08904 / 31	48,200 75,900 124,100		124,100			1	0.00 10,565.87 5,282.94
14	3107 1	25X100 2SF-2FAM .0574 AC	2	PROPST, WILLIAM 700 MAGNOLIA ST HIGHLAND PARK, NJ 700 MAGNOLIA ST.	08904 / 31	29,600 60,100 89,700		89,700			2	0.00 7,637.06 3,818.53
Page Totals				V1 250		589,600 1,082,600	0	1,672,200				Block: 3107 Lot: 1

1	2	3	4	5	6	7	8	9	10	11		
Line	Block No Lot No. Qualification Account #	Land Dimensions Building Description Additional Lots Acreage	Prop Class	Owner's Name Address City State Property Location	Billing Code Zip Code Zoning/Tax Map Pg	Value	Exemptions Code Amount	Net Taxable Value	Deductions Code No Owners	Special Tax Codes	Num Units	Deduction Amt 2021 Tax 2022 1st
						Land Improvemnt Total						
1	3107 2	25X100 2SF:OLD STYLE .0574 AC	2	WANG, XIN SIMON & ZHU, HE WINNIE 702 MAGNOLIA ST HIGHLAND PARK, NJ 702 MAGNOLIA ST	08904 / 31	29,600 52,500 82,100		82,100			1	0.00 6,989.99 3,495.00
2	3107 3	25X100 2SF .0574 AC	2	HARRIS, DIANE 704 MAGNOLIA ST. HIGHLAND PARK, NJ 704 MAGNOLIA ST.	08904 / 31	29,600 46,800 76,400		76,400	W1 2		1	250.00 6,254.70 3,127.35
3	3107 4	25X100 2SF-COLN .0574 AC	2	SUNSHINE PROPERTIES XII LLC 6 GREEN ST METUCHEN, NJ 706 MAGNOLIA ST	08840 / 31	29,600 66,600 96,200		96,200			1	0.00 8,190.47 4,095.24
4	3107 5	75 X 112 2SF-2FAM 6,7 .1928 AC	2	HARRISON, SHAWN 111 SO. 7TH AVE. HIGHLAND PARK, NJ 111 SO. 7TH AVE.	08904 / 31	51,000 76,600 127,600		127,600			2	0.00 10,863.86 5,431.93
5	3107 8	55.44 X 125 2SF-2 FAM .1591 AC	2	HANTSOULIS, LORENA 115 SO. 7TH AVE. HIGHLAND PARK, NJ 115 SO. 7TH AVE.	08904 / 31	47,400 82,300 129,700		129,700			2	0.00 11,042.66 5,521.33
6	3107 9	37X112 2SF-2FAM .0951 AC	2	VARADY, LOUIS S & YULIYA 108 SO 8TH AVE HIGHLAND PARK, NJ 108 SO. 8TH AVE	08904 / 31	39,200 81,000 120,200		120,200			2	0.00 10,233.83 5,116.92
7	3107 10	50X125 1SFG-RANCH .1435 AC	2	STAPLETON, SHANTI 243 S SIXTH AVE HIGHLAND PARK, NJ 119 SO. 7TH AVE.	08904 / 31	45,700 58,500 104,200		104,200			1	0.00 8,871.59 4,435.80
8	3107 11	55 X 100 2SF-2FAM 12 .1263 AC	2	FOX, CHARLES J 78 SOUTH ST MILLTOWN, NJ 118 SO. 8TH AVE	08850 / 31	43,100 47,000 90,100		90,100			2	0.00 7,671.11 3,835.56
9	3107 13	50X100 1SF .1148 AC	2	ROCKE,JOHN 116 SO. 8TH. AVE. HIGHLAND PARK, NJ 116 SO. 8TH AVE.	08904 / 31	41,600 55,300 96,900		96,900			1	0.00 8,250.07 4,125.04
10	3107 14	37X112 2SFG-COLN .0951 AC	2	GUERREIRO,CARLA 112 SO. 8TH. AVE. HIGHLAND PARK, NJ 112 SO. 8TH AVE	08904 / 31	39,500 66,100 105,600		105,600			1	0.00 8,990.78 4,495.39
11	3107 15	50 X 100 1.SCAPE 16 .1148 AC	2	FERRARA, ELLIDA & GIULIANO 102 S 8TH AVE HIGHLAND PARK, NJ 102 SO. 8TH AVE.	08904 / 31	41,600 49,900 91,500		91,500			1	0.00 7,790.31 3,895.16
12	3107 17	50X100 2SF-2FAM. .1148 AC	2	DAVIS,A&HELENE&SCHLESINGER,J&ESTHER 323 CEDAR AVE HIGHLAND PARK, NJ 100 SO. 8TH AVE.	08904 / 31	41,600 78,200 119,800		119,800			2	0.00 10,199.77 5,099.89
13	3107 18	25X100 2SF .0574 AC	2	JOSEPH, GEEMON & GEEMON, SARAMMA 708 MAGNOLIA ST HIGHLAND PARK, NJ 708 MAGNOLIA ST.	08904 / 31	29,600 59,500 89,100		89,100			1	0.00 7,585.97 3,792.99
14	3108 1	89 X 100 2SSF-2FAM 2 .2043 AC	2	FEDERAL NATIONAL MORTGAGE ASSOC 3900 WISCONSIN AVE NW WASHINGTON, DC 15 SO. 8TH AVE	20016 / 31	43,500 64,600 108,100		108,100			2	0.00 9,203.63 4,601.82
Page Totals				W1 250		552,600 884,900	0	1,437,500				Block: 3108 Lot: 1

1	2	3	4	5	6	7	8	9	10	11		
Line	Block No Lot No. Qualification Account #	Land Dimensions Building Description Additional Lots Acreage	Prop Class	Owner's Name Address City State Property Location	Billing Code Zip Code Zoning/Tax Map Pg	Value	Exemptions Code Amount	Net Taxable Value	Deductions Code No Owners	Special Tax Codes	Num Units	Deduction Amt 2021 Tax 2022 1st
						Land Improvemnt Total						
1	3108 3	36X112 2SF-2FAM .0926 AC	2	LI, WENTAI & YU, MEIHUA 109 SO. 8TH AVE. HIGHLAND PARK, NJ 109 SO. 8TH AVE.	08904 / 31	38,800 77,800 116,600		116,600			2	0.00 9,927.32 4,963.66
2	3108 4	50 X 112 2SF-2FAM 5 .1286 AC	2	BECKER, STEVEN 7 JEFFERSON CT.E. MONROE, NJ 111 SO. 8TH AVE	08831 / 31	43,200 70,200 113,400		113,400			2	0.00 9,654.88 4,827.44
3	3108 6	37X125 1SF-RANCH .1062 AC	2	COHEN, CHAIM & ESTHER M 115 SO. 8TH. AVE. HIGHLAND PARK, NJ 115 SO. 8TH AVE.	08904 / 31	41,400 59,600 101,000		101,000			1	0.00 8,599.14 4,299.57
4	3108 7	68X65 2SF 4FAM .1015 AC	2	BAMGBADE, KAYLA & EMMANUEL 18 WINDSOR CT SOMERSET, NJ 119-123 SO. 8TH AVE	08873 / 31	38,200 147,700 185,900		185,900			4	0.00 15,827.53 7,913.77
5	3108 8	60X68 1SF:RANCH .0937 AC	2	CHINCHILLA, ERIC A 804 BENNER ST HIGHLAND PARK, NJ 807 BENNER ST.	08904 / 31	37,000 49,500 86,500		86,500			1	0.00 7,364.61 3,682.31
6	3108 9	55X100 2SSF-COLN-2FAM .1263 AC	2	120 SOUTH 9TH AVENUE LLC 324 RAHWAY AVENUE SOUTH PLAINFIELD, NJ 120 SO. 9TH AVE	07080 / 31	43,100 86,300 129,400		129,400			2	0.00 11,017.12 5,508.56
7	3108 10	50X100 2SF-BILEVEL .1148 AC	2	LEMBO, DEBRA 116 SO. 9TH AVE HIGHLAND PARK, NJ 116 SO. 9TH AVE	08904 / 31	41,600 53,800 95,400		95,400			1	0.00 8,122.36 4,061.18
8	3108 11	61X112 2SF-2 FAM .1568 AC	2	CAN HOLDINGS LLC 628 BLOOMFIELD ST UNIT 3 HOBOKEN, NJ 112 SO. 9TH AVE.	07030 / 31	46,600 65,200 111,800		111,800			2	0.00 9,518.65 4,759.33
9	3201 2	50X100 1SF RANCH-2FAM .1148 AC	2	TRAN, QUYEN 504 BENNER ST HIGHLAND PARK, NJ 504 BENNER ST	08904 / 32	48,600 63,100 111,700		111,700			2	0.00 9,510.14 4,755.07
10	3201 3	125X175-50X25 14 APT UNITS 4,14 .5022 AC	4C	512 BENNER STREET LLC 49 WOODBRIDGE AVE HIGHLAND PARK, NJ 512 BENNER ST.	08904 / 32	138,100 376,200 514,300		514,300			1	0.00 43,787.50 21,893.75
11	3201 5	50X156:75X100 100X118:SR CTR 6,7,8,9 .1791 AC	15C	BOROUGH OF HIGHLAND PARK 221 SO. 5TH. AVE. HIGHLAND PARK, NJ 220 SO. 6TH AVE	08904 / 32	134,000 1,100,300 1,234,300		*Exempt*			1	0.00 0.00 0.00
12	3201 15.01	53 X 87 1SF-2FAM .1059 AC	2	ZAMANI, AMIR NASSER 502 BENNER ST HIGHLAND PARK, NJ 502 BENNER ST.	08904 / 32	47,500 53,100 100,600		100,600			2	0.00 8,565.08 4,282.54
13	3201 15.02	87X103 2SFG-COLONIAL .2057 AC	2	GORDON,MICHAEL & SHARI 207 SO. 5TH. AVENUE HIGHLAND PARK, NJ 207 SO. 5TH AVE.	08904 / 32	63,200 85,900 149,100		149,100			1	0.00 12,694.37 6,347.19
14	3201 30	289X138 BORO HALL 31,32,33,34,35, .9156 AC	15C	BOROUGH OF HIGHLAND PARK-BORO HALL 221 SO. 5TH. AVE. HIGHLAND PARK, NJ 221 SO. 5TH AVE	08904 / 32	131,300 1,057,400 1,188,700		*Exempt*			1	0.00 0.00 0.00
Page Totals						627,300 1,188,400	0	1,815,700				Block: 3201 Lot: 30

1	2	3	4	5	6	7	8	9	10	11		
Line	Block No Lot No. Qualification Account #	Land Dimensions Building Description Additional Lots Acreage	Prop Class	Owner's Name Address City State Property Location	Billing Code Zip Code Zoning/Tax Map Pg	Value	Exemptions Code Amount	Net Taxable Value	Deductions Code No Owners	Special Tax Codes	Num Units	Deduction Amt 2021 Tax 2022 1st
						Land Improvemnt Total						
1	3201 38	220X227 AVG 5SCB SENIOR LIV 1.1465 AC	15C	HOUSING AUTHORITY OF HIGHLAND PARK 242 SO. 6TH. AVE. HIGHLAND PARK, NJ 242 SO. 6TH AVE	08904 / 32	567,700 5,555,300 6,123,000		*Exempt*			1	0.00 0.00 0.00
2	3201 39	150X100 VACANT LAND 40,41,42,43,44 .3444 AC	15C	BOROUGH OF HIGHLAND PARK 221 SO. 5TH AVE. HIGHLAND PARK, NJ SO 6TH AVE	08904 / 32	87,500 6,900 94,400		*Exempt*			1	0.00 0.00 0.00
3	3202 1.01	89X87 1SBF-RANCH .1778 AC	2	HE,CUIE 405 SO. 5TH AVE HIGHLAND PARK, NJ 405 SO. 5TH AVE	08904 / 32	69,500 99,800 169,300		169,300			1	0.00 14,414.20 7,207.10
4	3202 2.01	62X85 VAC.LAND-W/SHED .1210 AC	2	HE, CUIE 405 SO. 5TH AVE HIGHLAND PARK, NJ 500 MANSFIELD ST.	08904 / 32	53,000 600 53,600		53,600			1	0.00 4,563.50 2,281.75
5	3202 3	.0691AC 4,5 .0691 AC	15C	BOROUGH OF HIGHLAND PARK 221 SO. 5TH. AVE. HIGHLAND PARK, NJ SO. 6TH AVE.	08904 / 32	59,700 0 59,700		*Exempt*			1	0.00 0.00 0.00
6	3202 6	4X150 GORE .0138 AC	1	UNKNOWN SO. 5TH AVE HIGHLAND PARK, NJ SO. 5TH AVE. GORE	08904 / 32	0 0 0		0				0.00 0.00 0.00
7	3203 1	50 X 100 2 .1148 AC	15C	HIGHLAND PARK BOROUGH 221 S 5TH AVE HIGHLAND PARK, NJ 203 SO. 6TH AVE.	08904 / 32	48,600 0 48,600		*Exempt*			2	0.00 0.00 0.00
8	3203 3	525 X 112 2SFB:24 APTS. 4,5,6,7,8,9,10,11, 1.3499 AC	15C	HOUSING AUTHORITY OF HIGHLAND PARK 242 SO. 6TH. AVE. HIGHLAND PARK, NJ 221 SO. 6TH AVE.	08904 / 32	400,300 731,800 1,132,100		*Exempt*			1	0.00 0.00 0.00
9	3203 12	275X113 SENIOR HOUSING 13,15,16,17,18,19, .7134 AC	15F	AHEPA-HIGHLAND PARKLLC/CONIFER RLTY PO BOX 1048 HICKSVILLE, NY 239 SO. 6TH AVE	11802 / 32	248,500 2,277,900 2,526,400		*Exempt*			1	0.00 0.00 0.00
10	3203 22	30X112 1SF:OLD STYLE .0771 AC	2	STAPLETON, SHANTI 243 S SIXTH AVE HIGHLAND PARK, NJ 243 SO. 6TH AVE.	08904 / 32	37,000 67,600 104,600		104,600			1	0.00 8,905.64 4,452.82
11	3203 23	45X112 2SF-COLN .1157 AC	2	HU,YAPING & GUO,SUZHEN 245 SO. 6TH. AVE. HIGHLAND PARK, NJ 245 SO. 6TH AVE.	08904 / 32	40,000 35,000 75,000		75,000			1	0.00 6,385.50 3,192.75
12	3203 25	25X112 1SF:BUNGELOW .0643 AC	2	SHARP, ELIZABETH 255 SO. 6TH. AVE. HIGHLAND PARK, NJ 255 SO. 6TH AVE	08904 / 32	30,800 62,500 93,300		93,300			1	0.00 7,943.56 3,971.78
13	3203 26	50X112 1SF:RANCH .1286 AC	2	FISHER, FRANCES 257 SO. 6TH. AVE. HIGHLAND PARK, NJ 257 SO. 6TH AVE.	08904 / 32	50,500 67,100 117,600		117,600	W1 2		1	250.00 9,762.46 4,881.23
14	3203 27	68X112 1SF 28 .1748 AC	15D	ASSOC. RETARDED CITIZENS/MIDDLESEX 219 BLACK HORSE LANE # 1 NO. BRUNSWICK, NJ 261 SO. 6TH AVE	08902 / 32	61,000 90,500 151,500		*Exempt*			1	0.00 0.00 0.00
Page Totals				W1 250		280,800 332,600	0	613,400				Block: 3203 Lot: 27

1	2	3	4	5	6	7	8	9	10	11		
Line	Block No Lot No. Qualification Account #	Land Dimensions Building Description Additional Lots Acreage	Prop Class	Owner's Name Address City State Property Location	Billing Code Zip Code Zoning/Tax Map Pg	Value	Exemptions Code Amount	Net Taxable Value	Deductions Code No Owners	Special Tax Codes	Num Units	Deduction Amt 2021 Tax 2022 1st
						Land Improvemnt Total						
1	3203 29	72X112 1SF-RANCH 30,31 .1851 AC	2	MOUSSA, ALBERT & MIRIAM 258 SO. 7TH. AVE. HIGHLAND PARK, NJ 258 SO. 7TH AVE.	08904 / 32	67,900 59,000 126,900		126,900			1	0.00 10,804.27 5,402.14
2	3203 32	50X112 1SF:CAPE 33 .1286 AC	2	GLUCK, TZVI HERSHEL & OLGA 254 S 7TH AVE HIGHLAND PARK, NJ 254 SO. 7TH AVE	08904 / 32	47,100 35,700 82,800		82,800			1	0.00 7,049.59 3,524.80
3	3203 34	100X115 8APTS 35,36,37 .2640 AC	4C	246-248 SOUTH SEVENTH AVENUE LLC 34 BALLANTINE RD BERNARDSVILLE, NJ 246-248 SO. 7TH AVE	07924 / 32	85,100 183,600 268,700		268,700			1	0.00 22,877.12 11,438.56
4	3203 38	75 X 112 2SF 39,14 .1928 AC	2	ZHANG, CHAOWEN & YE, MIN YE 242 SO 7TH AVE HIGHLAND PARK, NJ 242 SO. 7TH AVE	08904 / 32	67,400 67,000 134,400		134,400			1	0.00 10,250.86 5,125.43
5	3203 40	175 X 112 11APTS 41,42 .4500 AC	4C	224-240 7TH AVENUE HOLDINGS LLC 51 CLEVELAND PL HACKENSACK, NJ 224-240 SO. 7TH AVE	07602 / 32	135,700 235,800 371,500		371,500			1	0.00 31,629.51 15,814.76
6	3203 43	50X112 1SF .1286 AC	2	SU, KANGHAI 222 S 7TH AVE HIGHLAND PARK, NJ 222 SO. 7TH AVE.	08904 / 32	50,500 49,800 100,300		100,300			1	0.00 8,539.54 4,269.77
7	3203 51	50X100 1.5SF .1148 AC	2	BALIMTAS, KAN E 200 SO. 7TH ST HIGHLAND PARK, NJ 200 SO. 7TH AVE	08904 / 32	48,600 63,600 112,200		112,200			1	0.00 9,552.71 4,776.36
8	3204 3	75X112 CAPE 38 .1928 AC	2	THOMAS, WILLIS 213 SO. 7TH. AVE. HIGHLAND PARK, NJ 213 SO. 7TH AVE.	08904 / 32	67,400 49,900 117,300		117,300			1	0.00 9,986.92 4,993.46
9	3204 4	50X112 1SF-OLD STYLE .1286 AC	2	IVEY,MARY ANN 215 SO. 7TH. AVE. HIGHLAND PARK, NJ 215 SO. 7TH AVE	08904 / 32	50,500 51,400 101,900		101,900			1	0.00 8,675.77 4,337.89
10	3204 5	50 X 112 1SF-RANCH 6 .1286 AC	2	BELL, PATRICK & REATZ, MEREDITH 219 SO 7TH AVE HIGHLAND PARK, NJ 219 SO. 7TH AVE	08904 / 32	50,500 53,500 104,000		104,000			1	0.00 8,854.56 4,427.28
11	3204 7	50X112 1SF .1286 AC	2	KO,JU CHIEH & LAI,T&TSAI,A & HSU,J 485 UNION HILL RD MORGANVILLE, NJ 223 SO. 7TH AVE.	07751 / 32	50,500 45,800 96,300		96,300			1	0.00 8,198.98 4,099.49
12	3204 8	50X112 1.5SF-CAPE .1286 AC	2	COLLIER, ALBERT III & JUANITA 222 SO. 8TH. AVE. HIGHLAND PARK, NJ 222 SO. 8TH AVE.	08904 / 32	50,500 62,600 113,100		113,100			1	0.00 9,629.33 4,814.67
13	3204 9	50X112 1SF .1286 AC	2	WALKER, DAVID JR & GERTRUDE 2156 EAGLES LANDING DR. NAZARETH, PA 229 SO. 7TH AVE	18064 / 32	50,500 61,300 111,800		111,800			1	0.00 9,518.65 4,759.33
14	3204 10	75 X 112 1S SF:CAPE 11,12 .1928 AC	2	SHAH, BHARVI 47 ROSEWOOD RD EDISON, NJ 233 SO. 7TH AVE.	08817 / 32	67,400 49,300 116,700		116,700			1	0.00 9,935.84 4,967.92
Page Totals						889,600 1,068,300	0	1,957,900				Block: 3204 Lot: 10

1	2	3	4	5	6	7	8	9	10	11		
Line	Block No Lot No. Qualification Account #	Land Dimensions Building Description Additional Lots Acreage	Prop Class	Owner's Name Address City State Property Location	Billing Code Zip Code Zoning/Tax Map Pg	Value	Exemptions Code Amount	Net Taxable Value	Deductions Code No Owners	Special Tax Codes	Num Units	Deduction Amt 2021 Tax 2022 1st
						Land Improvemnt Total						
1	3204 13	50X112 1SF-RANCH .1286 AC	2	SANCHEZ, JESUS A & GLORIA 237 SO 7TH AVE HIGHLAND PARK, NJ 237 SO. 7TH AVE.	08904 / 32	50,500 33,100 83,600		83,600			1	0.00 7,117.70 3,558.85
2	3204 14	75X112 8APTS 15,39 .1928 AC	4C	GUO, AY-LUEN & ZHOU, REN 9 SKYTOP RD EDISON, NJ 241-243 SO. 7TH AVE	08820 / 32	67,400 156,600 224,000		224,000			1	0.00 19,071.36 9,535.68
3	3204 16	75 X 112 1SF RANCH 17 .1928 AC	2	AWARI, ROWENA & CHAMEL 251 SOUTH 7TH AVE HIGHLAND PARK, NJ 251 SO. 7TH AVE.	08904 / 32	62,500 24,900 87,400		87,400			1	0.00 7,441.24 3,720.62
4	3204 18	80X112:50X112 2SF-CAPE 19,20:3403,1 .2057 AC	2	PANZARINO, CORTNEY 256 SO 8TH AVE HIGHLAND PARK, NJ 256 SO. 8TH AVE	08904 / 32	66,600 67,900 134,500		134,500			1	0.00 11,451.33 5,725.67
5	3204 21	75 X 112 1SF:OLD STYLE 22,23 .1928 AC	2	CASTRO, MANUEL & SADANA, IRENE 244 SO 8TH AVE HIGHLAND PARK, NJ 244 SO. 8TH AVE	08904 / 32	67,400 65,200 132,600		132,600			1	0.00 11,289.56 5,644.78
6	3204 24	50 X 112 1SF:OLD STYLE 42 .1286 AC	2	MORRIS, LUCILLE 240 SO. 8TH. AVE. HIGHLAND PARK, NJ 240 SO. 8TH AVE.	08904 / 32	50,500 44,600 95,100		95,100			1	0.00 8,096.81 4,048.41
7	3204 25	50 X 112 1SF:RANCH 26 .1286 AC	2	O'BANION,KATHLEEN&KONIGES,KATHERINE 48 WEST END AVE HADDENFIELD, NJ 232 SO. 8TH AVE.	08033 / 32	50,500 19,500 70,000		70,000			1	0.00 5,959.80 2,979.90
8	3204 27	75X112 1SFG-RANCH 28 .1928 AC	2	PEARSON, HARRY L & TAMAR A 228 SO. 8TH AVE HIGHLAND PARK, NJ 228 SO. 8TH AVE.	08904 / 32	67,400 62,800 130,200		130,200			1	0.00 11,085.23 5,542.62
9	3204 29	25X112 2SF:OLD STYLE .0643 AC	2	BURRELL, ROBERT I. 220 SO. 8TH. AVE. HIGHLAND PARK NJ 220 SO. 8TH AVE	08904 / 32	30,800 31,600 62,400		62,400			1	0.00 5,312.74 2,656.37
10	3204 30	50X112 1SF:SPLIT LEVEL .1286 AC	2	BELKNAP, GAY 218 SO. 8TH. AVE. HIGHLAND PARK, NJ 218 SO. 8TH AVE.	08904 / 32	50,500 46,100 96,600		96,600			1	0.00 8,224.52 4,112.26
11	3204 31	50X112 1SF:OLD STYLE .1286 AC	2	KOVATCHEVA, MARLEZA 210 SO. 8TH. AVE. HIGHLAND PARK, NJ 210 SO. 8TH AVE.	08904 / 32	50,500 53,000 103,500		103,500			1	0.00 8,811.99 4,406.00
12	3204 32	50 X 112 2SF:OLD STYLE 33 .1286 AC	2	JLY INVESTMENTS LLC 7 SANIBEL CT MONROE TOWNSHIP, NJ 208 SO. 8TH AVE.	08831 / 32	50,500 44,300 94,800		94,800			1	0.00 8,071.27 4,035.64
13	3204 36	50X100 1SF-RANCH .1148 AC	15D	COMMUNITY ASSET PRESERVATION CORP 108 CHURCH ST NEW BRUNSWICK, NJ 201 SO. 7TH AVE	08901 / 32	45,700 44,000 89,700		*Exempt*			1	0.00 0.00 0.00
14	3204 37	50X100 1SF:RANCH .1148 AC	2	SUNSHINE PROPERTIES XI LLC 6 GREEN ST METUCHEN, NJ 205 SO. 7TH AVE	08840 / 32	48,600 47,200 95,800		95,800			1	0.00 8,156.41 4,078.21
Page Totals						713,700 696,800	0	1,410,500				Block: 3204 Lot: 37

1	2	3	4	5	6	7	8	9	10	11		
Line	Block No Lot No. Qualification Account #	Land Dimensions Building Description Additional Lots Acreage	Prop Class	Owner's Name Address City State Property Location	Billing Code Zip Code Zoning/Tax Map Pg	Value	Exemptions Code Amount	Net Taxable Value	Deductions Code No Owners	Special Tax Codes	Num Units	Deduction Amt 2021 Tax 2022 1st
						Land Improvemnt Total						
1	3204 40	50X112 1SF:CAPE .1286 AC	2	BARMINKO, JEFFREY 253 SOUTH 7TH AVE HIGHLAND PARK, NJ 253 SO. 7TH AVE.	08904 / 32	49,100 66,800 115,900		115,900			1	0.00 9,867.73 4,933.87
2	3204 41	87X112 1SF-RANCH .2237 AC	2	XU, ZHENGHONG 255 SO. 7TH AVE. HIGHLAND PARK, NJ 255 SO. 7TH AVE.	08904 / 32	67,100 49,300 116,400		116,400			1	0.00 9,910.30 4,955.15
3	3204 43	50X112 1SF:OLD STYLE .1286 AC	2	GALE, ADRIAN & SHELLYANN 236 SO. 8TH AVE HIGHLAND PARK, NJ 236 SO. 8TH AVE.	08904 / 32	50,500 78,000 128,500		128,500			1	0.00 10,940.49 5,470.25
4	3204 44	100X75 1SG RANCH .1722 AC	2	FISHER, RICHARD M. & FRANCES L. 200 SO. 8TH. AVE. HIGHLAND PARK, NJ 200 SO. 8TH AVE	08904 / 32	64,800 57,700 122,500		122,500			1	0.00 10,429.65 5,214.83
5	3204 45	50X100 RANCH .1148 AC	2	TODOLLI, STEFJORD & KATO, KELLY 708 BENNER ST HIGHLAND PARK, NJ 708 BENNER ST.	08904 / 32	48,600 86,400 135,000		135,000			1	0.00 9,890.17 4,945.09
6	3205 1	50X100 1.5SB;OLD STYLE .1148 AC	2	CHINCHILLA, ERIC 804 BENNER ST HIGHLAND PARK, NJ 804 BENNER ST.	08904 / 32	48,600 54,800 103,400		103,400			1	0.00 8,803.48 4,401.74
7	3205 5	37X112 BI-LEVEL 39 .0951 AC	2	209 SOUTH 8TH AVENUE LLC 10 ALLISON CT EDISON, NJ 209 SO. 8TH AVE	08820 / 32	42,400 58,500 100,900		100,900			1	0.00 8,590.63 4,295.32
8	3205 7	37 1/2 X 112 2SFG-BILEVEL 40 .0026 AC	2	SAILOR, ROOSEVELT VANORAH 213 SO. 8TH. AVE. HIGHLAND PARK NJ 213 SO. 8TH AVE	08904 / 32	42,400 59,300 101,700		101,700			1	0.00 8,658.74 4,329.37
9	3205 8	50X112 1.5SF-CAPE 9 .1286 AC	2	TOCZYLOWSKI, JAN & BARBARA 166 EAST HILL RD. COLONIA NJ 215 SO. 8TH AVE	07067 / 32	41,700 58,400 100,100		100,100			1	0.00 8,522.51 4,261.26
10	3205 11	75 X 112 12,26 .1928 AC	2	YOUNG, ROBERT MICHAEL 221 S EIGHTH AVE HIGHLAND PARK, NJ 221 SO. 8TH AVE	08904 / 32	67,400 75,300 142,700		142,700			2	0.00 12,149.48 6,074.74
11	3205 13	50X112 1.5SF-CAPE .1286 AC	2	CICERO, ROSARIO 227 SO. 8TH. AVE. HIGHLAND PARK, NJ 227 SO. 8TH AVE.	08904 / 32	50,500 59,200 109,700		109,700			1	0.00 9,339.86 4,669.93
12	3205 14	50X112 1SF .1286 AC	2	FRANCIS, JAMES M 45 MONTAGUE AVENUE EWING, NJ 231 SO. 8TH AVE.	08628 / 32	50,500 60,500 111,000		111,000			1	0.00 9,450.54 4,725.27
13	3205 15	150X112 110X137 20 APTS 16,17,18,19,20,23, .3658 AC	4C	VOLTURO GROUP,LLC P.O. BOX 16 EDISON, NJ 251 SO. 8TH AVE.	08817 / 32	147,700 599,400 747,100		747,100			1	0.00 63,608.09 31,804.05
14	3205 21	57X112 VACANT SEW EASE 22 .1466 AC	15C	BOROUGH OF HIGHLAND PARK 221 SO. 5TH. AVE HIGHLAND PARK NJ SO. 8TH AVE.	08904 / 32	27,800 0 27,800		*Exempt*			1	0.00 0.00 0.00
Page Totals						771,300 1,363,600	0	2,134,900				Block: 3205 Lot: 21

1	2	3	4	5	6	7	8	9	10	11		
Line	Block No Lot No. Qualification Account #	Land Dimensions Building Description Additional Lots Acreage	Prop Class	Owner's Name Address City State Property Location	Billing Code Zip Code Zoning/Tax Map Pg	Value	Exemptions Code Amount	Net Taxable Value	Deductions Code No Owners	Special Tax Codes	Num Units	Deduction Amt 2021 Tax 2022 1st
						Land Improvemnt Total						
1	3205 25	25X112 25 .0643 AC	2	CHAVES, NAPOLEON & HERNANDEZ, ALEJANDRA 219 SO 8TH AVE HIGHLAND PARK, NJ 219 SO. 8TH AVE	08904 / 32	30,800 71,800 102,600		102,600			1	0.00 8,735.36 4,367.68
2	3205 27	50X112 1SFG-RANCH .1286 AC	2	MUNIZ, COREY & ARNOLD & CINDY 214 SO 9TH AVE HIGHLAND PARK, NJ 214 SO. 9TH AVE.	08904 / 32	50,500 68,400 118,900		118,900			1	0.00 10,123.15 5,061.58
3	3205 28	75 X 112 1SF-RANCH 29 .1928 AC	2	JOHNSON, MORRIS F 210 SO. 9TH. AVE. HIGHLAND PARK, NJ 210 SO. 9TH AVE.	08904 RA / 32	67,400 40,500 107,900		107,900			1	0.00 9,186.61 4,593.31
4	3205 30	70X100 2SF-2 FAM .1607 AC	2	LI, HUA 6 ORCHARDSIDE DR CRANBURY, NJ 812 BENNER ST.	08512 / 32	61,600 62,800 124,400		124,400			1	0.00 10,591.42 5,295.71
5	3205 31	50X112 1SF:OLD STYLE .1286 AC	2	KOHLER, THOMAS & TIFFANY 232 S 9TH AVE HIGHLAND PARK, NJ 232 SO. 9TH AVE.	08904 / 32	50,500 53,500 104,000		104,000			1	0.00 8,854.56 4,427.28
6	3205 32	50X112 1SF-RANCH .1286 AC	2	MARTINEZ, EISIN & RUBIO, KENDDYL 228 SO 9TH AVE HIGHLAND PARK, NJ 228 SO. 9TH AVE.	08904 / 32	50,500 64,800 115,300		115,300			1	0.00 9,816.64 4,908.32
7	3205 33	50X112 1SF .1286 AC	2	HALL, MARY 224 SO. 9TH. AVE. HIGHLAND PARK, NJ 224 SO. 9TH AVE	08904 / 32	50,500 48,500 99,000		99,000			1	0.00 8,428.86 4,214.43
8	3205 34	75 X 112 1SF 35 .1928 AC	2	BEN-HAIM, ADAM SHALOM PHILIP 304 S 10TH AVE APT B HIGHLAND PARK, NJ 216 SO. 9TH AVE.	08904 / 32	67,400 51,700 119,100		119,100			1	0.00 10,140.17 5,070.09
9	3205 36	30X100 2SFG-COLN .0689 AC	2	MAO, JIN & WANG, YA 3 HAROLD CT EAST BRUNSWICK, NJ 810 BENNER ST	08816 / 32	35,600 77,700 113,300		113,300			1	0.00 9,646.36 4,823.18
10	3205 37	35X100 1SF:OLD STYLE .0803 AC	2	PINO, MICHAEL & CHRISTIANSEN, LAURA 808 BENNER ST HIGHLAND PARK, NJ 808 BENNER ST	08904 / 32	38,800 70,900 109,700		109,700			1	0.00 9,339.86 4,669.93
11	3205 38	40X100 2SF-R. RANCH .0918 AC	2	IURILLI, PAT & PATRICIA 806 BENNER ST. HIGHLAND PARK, NJ 806 BENNER ST.	08904 / 32	42,100 59,700 101,800		101,800			1	0.00 8,667.25 4,333.63
12	3206 4	100X100 REAR VACANT LOT .2296 AC	15C	BOROUGH OF HIGHLAND PARK 221 SO. 5TH. AVE. HIGHLAND PARK, NJ SO. 10TH AVE	08904 / 32	47,100 0 47,100		*Exempt*			1	0.00 0.00 0.00
13	3206 5	102X100 1SFG RANCH 12 .2342 AC	2	KOWALCZYK, SHARON-ADMIN 917 AURORA ST HIGHLAND PARK, NJ 917 AURORA ST.	08904 / 32	49,900 48,800 98,700		98,700			1	0.00 8,403.32 4,201.66
14	3206 6	73X100 1SFG-RANCH .1676 AC	2	SHAPIRO, J & S C/O TOM SHAPIRO 2818 PUESTA DEL SOL SANTA BARBARA, CA 911 AURORA ST.	93105 / 32	63,500 57,600 121,100		121,100			1	0.00 10,310.45 5,155.23
Page Totals						659,100 776,700	0	1,435,800				Block: 3206 Lot: 6

1	2	3		4		5	6	7	8	9	10	11
Line	Block No Lot No. Qualification Account #	Land Dimensions Building Description Additional Lots Acreage	Prop Class	Owner's Name Address City State Property Location	Billing Code Zip Code Zoning/Tax Map Pg	<u>Value</u>	Exemptions Code Amount	Net Taxable Value	Deductions Code No Owners	Special Tax Codes	Num Units	Deduction Amt 2021 Tax 2022 1st
						Land Improvemnt Total						
1	3206 7	50X100 1SF .1148 AC	2	IVEY, RUBEN E 213 SO. 9TH AVE HIGHLAND PARK, NJ 213 SO. 9TH AVE.	08904 / 32	48,600 64,600 113,200		113,200			1	0.00 9,637.85 4,818.93
2	3206 8	50X100 2SBF-2FAM .1148 AC	2	CHUNG, HOON & YUNG 209 SO. 9TH AVE. HIGHLAND PARK, NJ 209 SO. 9TH AVE.	08904 / 32	48,600 98,400 147,000		147,000			2	0.00 12,515.58 6,257.79
3	3206 9	50X100 2SF-2FAM .1148 AC	2	BELNAVIS, DORIS & DAFFNEY A. 205 SO. 9TH. AVE. HIGHLAND PARK, NJ 205 SO. 9TH AVE.	08904 / 32	48,600 83,800 132,400		132,400			2	0.00 11,272.54 5,636.27
4	3206 10	50X100 1SF-2FAM .1148 AC	2	AKEREDOLU, JULIUS O. 201 SO. 9TH. AVE. HIGHLAND PARK, NJ 201 SO. 9TH AVE.	08904 / 32	48,600 76,700 125,300		125,300			2	0.00 10,668.04 5,334.02
5	3206 11	25X100 LAND -REAR .0574 AC	15C	BOROUGH OF HIGHLAND PARK 221 SO.5TH. AVE. HIGHLAND PARK, NJ BENNER ST.	08904 / 32	29,600 0 29,600		*Exempt*			1	0.00 0.00 0.00
6	3207 2.01	59X112 AV COLONIAL .1517 AC	2	ZHENG, JINYANG 231 SOUTH 9TH AVE HIGHLAND PARK, NJ 231 SO. 9TH AVE	08904 / 32	56,600 126,000 182,600		182,600			1	0.00 15,538.05 7,769.03
7	3207 2.02	89X105 AV 2SGF:COLONIAL .2145 AC	2	ZHOU, DAN-LIN & ZHENG, JING WEN 237 SO. 9TH. AVE. HIGHLAND PARK, NJ 237 SO. 9TH AVE	08904 / 34	64,100 118,800 182,900		182,900			1	0.00 15,469.94 7,734.97
8	3207 3.01	40 X 112 AVG 2SFG COLNIA .1028 AC	2	LEKHAL, AZZEDDINE & SIHAM CHOUAI 266 SO. 10TH AVE. HIGHLAND PARK, NJ 266 SO. 10TH AVE	08904 / 32	60,400 122,700 183,100		183,100			1	0.00 15,589.13 7,794.57
9	3207 4.01	50 X 100 2SF-COLN .1148 AC	2	LIU, JIAN XUN & WU, YAN 262 SO. 10TH AVE. HIGHLAND PARK, NJ 262 SO. 10TH AVE	08904 / 32	60,000 121,800 181,800		181,800			1	0.00 15,478.45 7,739.23
10	3207 6	50X100 1SFG-RANCH .1148 AC	2	BANKS, TERRI MARIE 260 SO. 10TH AVE. HIGHLAND PARK, NJ 260 SO. 10TH AVE	08904 / 32	48,600 35,200 83,800		83,800			1	0.00 7,134.73 3,567.37
11	3207 7	35X100 1SF-RANCH .0803 AC	2	ROTHWELL, PHILLIP C/O SUPERIOR MGMT PO BOX 5006 SOMERSET, NJ 908 AURORA ST	08875 / 32	38,800 38,400 77,200		77,200			1	0.00 6,572.81 3,286.41
12	3207 8	50X90 1SF-2FAM .1033 AC	2	HIGHSMITH, D C & ANNIE C-ESTATE OF 221 SO. 9TH. AVE. HIGHLAND PARK, NJ 221 SO. 9TH AVE.	08904 / 32	46,600 63,400 110,000		110,000			2	0.00 9,365.40 4,682.70
13	3207 9	50 X 90 1SF 10 .1033 AC	2	MCMANUS-SMITH, MARY & KAREN 223 S 9TH AVE HIGHLAND PARK, NJ 223 SO. 9TH AVE.	08904 / 32	63,500 54,900 118,400		118,400			1	0.00 10,080.58 5,040.29
14	3301 1	55X100-25X100 1SF-RANCH 2 .1263 AC	2	BICH, VADIM A & GANNA 394 SO. 7TH. AVE. HIGHLAND PARK, NJ 394 SO. 7TH AVE.	08904 / 33	64,600 44,400 109,000		109,000			1	0.00 9,280.26 4,640.13
Page Totals						697,600 1,049,100	0	1,746,700				Block: 3301 Lot: 1

1	2	3	4	5	6	7	8	9	10	11		
Line	Block No Lot No. Qualification Account #	Land Dimensions Building Description Additional Lots Acreage	Prop Class	Owner's Name Address City State Property Location	Billing Code Zip Code Zoning/Tax Map Pg	Value	Exemptions Code Amount	Net Taxable Value	Deductions Code No Owners	Special Tax Codes	Num Units	Deduction Amt 2021 Tax 2022 1st
						Land Improvemnt Total						
1	3301 3	50 X 100 2SF-BILEVEL 4 .1148 AC	2	MR NOAH'S ARCH LLC 5285 DEBORAH DR PISCATAWAY, NJ 396 SO. 7TH AVE	08854 / 33	48,600 55,400 104,000		104,000			1	0.00 8,854.56 4,427.28
2	3301 5	50 X 100 1SF 6 .1148 AC	2	JOHNSON,DONALD L & ELEANOR 400 SO. 7TH. AVE. HIGHLAND PARK, NJ 400 SO. 7TH AVE	08904 / 33	48,600 44,300 92,900		92,900			1	0.00 7,909.51 3,954.76
3	3301 7.01	50 X 100 .1148 AC	1	POLLARD, JENNIFER & COFFMAN, JON 402 SO 7TH AVE HIGHLAND PARK, NJ 402 SO. 7TH AVE	08904 / 33	48,600 0 48,600		48,600				0.00 4,137.80 2,068.90
4	3301 9.01	50 X 100 .1148 AC	1	GAWLIK, JULIE 406 SO 7TH AVE HIGHLAND PARK, NJ 406 SO. 7TH AVE	08904 / 33	48,600 0 48,600		48,600				0.00 4,137.80 2,068.90
5	3301 11	50 X 100 1SF 12 .1148 AC	2	GERSTMANN, ELENA 127 NO. 6TH AVE. HIGHLAND PARK, NJ 412 SO. 7TH AVE	08904 / 33	48,600 53,300 101,900		101,900			1	0.00 8,675.77 4,337.89
6	3301 13	50 X 100 1SF 14 .1148 AC	2	WOLNIAK, MAUREEN 416 S SEVENTH AVE HIGHLAND PARK, NJ 416 SO. 7TH AVE.	08904 / 33	48,600 43,900 92,500		92,500			1	0.00 7,875.45 3,937.73
7	3301 15	50X100 1SF-RANCH 16 .1148 AC	2	LAPIDUS, JAMES R 420 SO. 7TH AVE. HIGHLAND PARK, NJ 420 SO. 7TH AVE.	08904 / 33	48,600 54,800 103,400		103,400			1	0.00 8,803.48 4,401.74
8	3301 17	50 X 100 1SF 18 .1148 AC	2	LEVISTER, DORIS E. 424 SO. 7TH. AVE. HIGHLAND PARK, NJ 424 SO. 7TH AVE.	08904 / 33	48,600 47,800 96,400		96,400			1	0.00 8,207.50 4,103.75
9	3301 19	50 X 100 1SF:OLD STYLE 20 .1148 AC	2	GAPPELBERG,STEPHEN&BENITA-TRUSTEES 49 DIAMOND SPRING DR MONROE TWP, NJ 428 SO. 7TH AVE.	08831 / 33	48,600 52,900 101,500		101,500			1	0.00 8,641.71 4,320.86
10	3301 21	50 X 100 1SF RANCH 22 .1148 AC	2	GOODING, ELFRIDA L & GLEN & ET AL 432 SO 7TH AVE HIGHLAND PARK, NJ 432 SO. 7TH AVE.	08904 / 33	48,600 52,100 100,700		100,700			1	0.00 8,573.60 4,286.80
11	3301 23	50 X 100 1SF-RANCH 24 .1148 AC	2	HIRYA, ABBAS & EUNICE 242 ROSE ST. METUCHEN, NJ 436 SO. 7TH AVE.	08840 / 33	48,600 64,000 112,600		112,600			1	0.00 9,586.76 4,793.38
12	3301 25	50 X 100 1SF-RANCH 26 .1148 AC	2	GRACIANO, JOSE A & LUCRECIA 440 SO. 7TH AVE. HIGHLAND PARK, NJ 440 SO. 7TH AVE.	08904 / 33	48,600 42,100 90,700		90,700			1	0.00 7,722.20 3,861.10
13	3301 27	287X620:4AC VACANT LAND 28,29,30,31,32,33, .0000 AC	1	JSM @ HIGHLAND PARK LLC 1260 STELTON ROAD PISCATAWAY, NJ GRAHAM ST	08854 / 304	279,700 0 279,700		279,700			1	0.00 23,813.66 11,906.83
14	3301 76	75X118.83 BORO LAND .2046 AC	15C	BOROUGH OF HIGHLAND PARK 221 SO. 5TH. AVE. HIGHLAND PARK, NJ 603 SO. 6TH AVE	08904 / 33	88,000 0 88,000		*Exempt*			1	0.00 0.00 0.00
Page Totals						862,900 510,600	0	1,373,500				Block: 3301 Lot: 76

1	2	3	4	5	6	7	8	9	10	11		
Line	Block No Lot No. Qualification Account #	Land Dimensions Building Description Additional Lots Acreage	Prop Class	Owner's Name Address City State Property Location	Billing Code Zip Code Zoning/Tax Map Pg	Value	Exemptions Code Amount	Net Taxable Value	Deductions Code No Owners	Special Tax Codes	Num Units	Deduction Amt 2021 Tax 2022 1st
						Land Improvemnt Total						
1	3301 77	100X118.83 BORO LAND .2728 AC	15C	BOROUGH OF HIGHLAND PARK 221 SO. 5TH. AVE. HIGHLAND PARK, NJ 609 SO. 6TH AVE	08904 / 33	105,700 0 105,700		*Exempt*			1	0.00 0.00 0.00
2	3301 78	100X118.83 BORO LAND .2728 AC	15C	BOROUGH OF HIGHLAND PARK 221 SO. 5TH. AVE. HIGHLAND PARK, NJ 617 SO. 6TH AVE	08904 / 33	100,400 0 100,400		*Exempt*			1	0.00 0.00 0.00
3	3301 79	100X118.83 VACANT LAND .2728 AC	15C	BOROUGH OF HIGHLAND PARK 221 SO. 5TH. AVE. HIGHLAND PARK, NJ 703 SO. 6TH AVE	08904 / 33	105,700 0 105,700		*Exempt*			1	0.00 0.00 0.00
4	3301 80	100X118.83 VACANT LAND .2728 AC	15C	BOROUGH OF HIGHLAND PARK 221 SO. 5TH. AVE. HIGHLAND PARK, NJ 711 SO. 6TH AVE	08904 / 33	105,700 0 105,700		*Exempt*			1	0.00 0.00 0.00
5	3301 81	100X118 VACANT LAND .2709 AC	15C	BOROUGH OF HIGHLAND PARK 221 SO. 5TH. AVE. HIGHLAND PARK, NJ 711 SO. 5TH AVE	08904 / 33	105,700 0 105,700		*Exempt*			1	0.00 0.00 0.00
6	3301 82	100X118.83 2SFG-COLN .2728 AC	2	PRINCE, EDWARD D. & ABBY F. 703 SO. 5TH AVE. HIGHLAND PARK, NJ 703 SO. 5TH AVE	08904 / 33	91,000 129,700 220,700		220,700			1	0.00 18,790.40 9,395.20
7	3301 83	100X118.83 2SF-BILEVEL .2728 AC	2	SACKROWITZ,H B&SACROWITZ,M-TRUSTEES 617 SO. 5TH AVE HIGHLAND PARK, NJ 617 SO. 5TH AVE	08904 / 33	90,500 97,500 188,000		188,000			1	0.00 16,006.32 8,003.16
8	3301 84	100X118.83 2SF-BILEVEL .2728 AC	2	ICHETOVKIN, ILIA & MARINA 609 SO. 5TH AVE. HIGHLAND PARK, NJ 609 SO. 5TH AVE	08904 / 33	91,700 79,900 171,600		171,600			1	0.00 14,610.02 7,305.01
9	3301 85	75X118.83 2SF-BILEVEL .2046 AC	2	FAN, YU & LUO, HUA 603 SO. 5TH AVE. HIGHLAND PARK, NJ 603 SO. 5TH AVE	08904 / 33	79,100 82,600 161,700		161,700			1	0.00 13,767.14 6,883.57
10	3301 86	25X100 VACANT LAND .0574 AC	1	ROSENTHAL,YAIR & GOLDBERG,MARSHA 451 SO. 5TH. AVE. HIGHLAND PARK, NJ 455 SO. 5TH AVE	08904 / 33	14,300 0 14,300		14,300			1	0.00 1,217.50 608.75
11	3301 87	50 X 100 2SBF:COLONIAL 88 .1148 AC	2	ROSENTHAL, YAIR & GOLDDBERG, MARSHA 451 SO. 5TH. AVE. HIGHLAND PARK, NJ 451 SO. 5TH AVE.	08904 / 33	68,500 90,900 159,400		159,400			1	0.00 13,571.32 6,785.66
12	3301 89	50X100 2SFG-COLN 90 .1148 AC	2	COHEN, ISAAC MARC & RACHEL 9 OXFORD CT NEW YORK, NY 447 SO. 5TH AVE.	10956 / 33	68,500 84,400 152,900		152,900			1	0.00 13,017.91 6,508.96
13	3301 91	50 X 100 2SF-BILEVEL 92 .1148 AC	2	SHRIER, A & R 443 SO. 5TH. AVE. HIGHLAND PARK, NJ 443 SO. 5TH AVE	08904 / 33	68,500 72,200 140,700		140,700			1	0.00 11,979.20 5,989.60
14	3301 93	50 X 100 2SF-COLONIAL 94 .1148 AC	2	FENG, SHI & FAN, XIAOCHUN 439 SO. 5TH AVE. HIGHLAND PARK, NJ 439 SO. 5TH AVE.	08904 / 33	68,500 76,500 145,000		145,000			1	0.00 12,345.30 6,172.65
Page Totals						640,600 713,700	0	1,354,300				Block: 3301 Lot: 93

1	2	3	4	5	6	7	8	9	10	11		
Line	Block No Lot No. Qualification Account #	Land Dimensions Building Description Additional Lots Acreage	Prop Class	Owner's Name Address City State Property Location	Billing Code Zip Code Zoning/Tax Map Pg	Value	Exemptions Code Amount	Net Taxable Value	Deductions Code No Owners	Special Tax Codes	Num Units	Deduction Amt 2021 Tax 2022 1st
						Land Improvemnt Total						
1	3301 95	50X100: 2SF-COLONIAL 96 .1148 AC	2	DIAZ, ZENON LUIS & LLENIA 435 S FIFTH AVE HIGHLAND PARK, NJ 435 SO. 5TH AVE.	08904 / 33	68,500 88,100 156,600		156,600			1	0.00 13,332.92 6,666.46
2	3301 97	50 X 100 2SBF-COLN 98 .1148 AC	2	BARASCH, IRA & FISHMAN, ANNA 431 SO 5TH AVE HIGHLAND PARK, NJ 431 SO. 5TH AVE.	08904 / 33	68,500 98,600 167,100		167,100			1	0.00 14,226.89 7,113.45
3	3301 99	50 X 100 2SBF-COLN 100 .1148 AC	2	ADELSON, TAMI LYNNE 427 SO 5TH AVE HIGHLAND PARK, NJ 427 SO. 5TH AVE.	08904 / 33	68,500 84,100 152,600		152,600			1	0.00 12,992.36 6,496.18
4	3301 101	50 X 100 2SBF 102 .1148 AC	2	DORMAN, PAMELA 423 SO. 5TH AVE. HIGHLAND PARK, NJ 423 SO. 5TH AVE.	08904 / 33	68,500 82,800 151,300		151,300			1	0.00 12,881.68 6,440.84
5	3301 103	50 X 100 2SBF 104 .1148 AC	2	POSY, KENNETH & SHOSHANA 419 SO. 5TH AVE HIGHLAND PARK, NJ 419 SO. 5TH AVE.	08904 / 33	68,500 109,300 177,800		177,800			1	0.00 15,137.89 7,568.95
6	3301 105	50 X 100 2SBF 106 .1148 AC	2	FRIEDMAN, JOSEPH & CYNTHIA 415 SO. 5TH. AVE. HIGHLAND PARK, NJ 415 SO. 5TH AVE.	08904 / 33	68,500 106,600 175,100		175,100			1	0.00 14,908.01 7,454.01
7	3301 107	85 X 100 108 .1951 AC	2	HSIUNG, HAYDEN & TAN, XIN 411 SO. 5TH AVE. HIGHLAND PARK, NJ 411 SO. 5TH AVE.	08904 / 33	79,900 131,600 211,500		211,500			1	0.00 18,007.11 9,003.56
8	3302 30	100X100 BORO LAND .2296 AC	15C	BOROUGH OF HIGHLAND PARK 221 SO. 5TH. AVE. HIGHLAND PARK, NJ SO. 6TH AVE	08904 / 33	99,800 0 99,800		*Exempt*			1	0.00 0.00 0.00
9	3302 31	100X100 VACANT LAND .2296 AC	15C	BOROUGH OF HIGHLAND PARK 221 SO. 5TH. AVE. HIGHLAND PARK, NJ SO. 7TH AVE	08904 / 33	99,800 0 99,800		*Exempt*			1	0.00 0.00 0.00
10	3302 32	100X100 BORO LAND .2296 AC	15C	BOROUGH OF HIGHLAND PARK 221 SO. 5TH. AVE. HIGHLAND PARK, NJ SO. 6TH AVE	08904 / 33	99,800 0 99,800		*Exempt*			1	0.00 0.00 0.00
11	3302 33	100X100 BORO LAND .2296 AC	15C	BOROUGH OF HIGHLAND PARK 221 SO. 5TH. AVE. HIGHLAND PARK, NJ SO. 7TH AVE	08904 / 33	99,800 0 99,800		*Exempt*			1	0.00 0.00 0.00
12	3303 41	200X600 42,43,44,45,46,47, 2.7548 AC	15C	BOROUGH OF HIGHLAND PARK 221 SO. 5TH. AVE. HIGHLAND PARK, NJ 448 DONALDSON ST	08904 / 33	1,197,600 0 1,197,600		*Exempt*			1	0.00 0.00 0.00
13	3401 6	4.2 ACRES RIVERVIEW 102A 4.2000 AC	4C	HP MANOR, LLC. C/O GOLDBERG REALTY 33 CLINTON ROAD WEST CALDWELL, NJ 715-903 DONALDSON ST.	07006 / 34	287,200 2,212,800 2,500,000		2,500,000			1	0.00 212,850.00 106,425.00
14	3402 1	53 X 95 1SF 2 .1156 AC	2	YAO, MEIZHEN 5 GREENWOOD AVE MONMOUTH JUNCTION ,NJ 700 EDEN AVE	08852 / 34	41,600 151,800 193,400		193,400			1	0.00 16,466.08 8,233.04
Page Totals						819,700 3,065,700	0	3,885,400				Block: 3402 Lot: 1

1	2	3	4	5	6	7	8	9	10	11		
Line	Block No Lot No. Qualification Account #	Land Dimensions Building Description Additional Lots Acreage	Prop Class	Owner's Name Address City State Property Location	Billing Code Zip Code Zoning/Tax Map Pg	Value	Exemptions Code Amount	Net Taxable Value	Deductions Code No Owners	Special Tax Codes	Num Units	Deduction Amt 2021 Tax 2022 1st
						Land Improvemnt Total						
1	3402 3	50X95 1SF:BUNGELOW 4 .1090 AC	2	NESSER, ALICIA J 702 EDEN AVE HIGHLAND PARK, NJ 702 EDEN AVE	08904 / 34	40,700 42,200 82,900		82,900			1	0.00 7,058.11 3,529.06
2	3402 5	50 X 95 1.5SF-CAPE 6 .1090 AC	2	ARKAD RESDEV I LLC 107-17 PARK AVE FIRST FL PLAINFIELD, NJ 708 EDEN AVE.	07060 / 34	40,700 49,600 90,300		90,300			1	0.00 7,688.14 3,844.07
3	3402 7	53 X 95 1SF-CAPE 8 .1156 AC	2	TRACEY, DIANA M P.O.BOX 703 MILLTOWN, NJ 714 EDEN AVE	08850 / 34	41,600 45,600 87,200		87,200			1	0.00 7,424.21 3,712.11
4	3402 9	50 X 103 1.5SF-CAPE 10 .1182 AC	2	CORDING, JOHN P & THALER, KATERI L 408 SO 8TH AVE HIGHLAND PARK, NJ 408 SO. 8TH AVE	08904 / 34	41,600 84,000 125,600		125,600			1	0.00 10,693.58 5,346.79
5	3402 11	50 X 103 1SF-CAPE 12 .1182 AC	2	ADENIJI, MICHAEL & CATHERINE 412 SO 8TH AVE HIGHLAND PARK, NJ 412 SO. 8TH AVE.	08904 / 34	41,600 46,600 88,200		88,200			1	0.00 7,509.35 3,754.68
6	3402 13	50 X 103 1SFG-CAPE 14 .1182 AC	2	MILLER, LISA M 416 SO. 8TH AVE HIGHLAND PARK, NJ 416 SO. 8TH AVE.	08904 / 34	41,600 46,200 87,800		87,800			1	0.00 7,475.29 3,737.65
7	3402 15	50 X 103 1SF:CAPE 16 .1182 AC	2	GRACIA, ANGEL N & FABRO, ALICIA E 420 S EIGHTH AVE HIGHLAND PARK, NJ 420 SO. 8TH AVE.	08904 / 34	41,600 47,400 89,000		89,000			1	0.00 7,577.46 3,788.73
8	3402 17	50 X 103 1SF-CAPE 18 .1182 AC	2	SINGHA, SUBRATA 424 SOUTH 8TH AVE HIGHLAND PARK, NJ 424 SO. 8TH AVE.	08904 / 34	41,600 58,500 100,100		100,100			1	0.00 8,522.51 4,261.26
9	3402 19	50 X 103 1SF:BUNGELOW 20 .1182 AC	2	MULLEN, EDWARD & JENNIFER SMITH 428 S 8TH AVE HIGHLAND PARK, NJ 428 SO. 8TH AVE.	08904 / 34	41,600 39,000 80,600		80,600			1	0.00 6,862.28 3,431.14
10	3402 21	74X103 IRR 2SF-COLN 22,23,24 .0000 AC	2	MALYK,VICTOR & SELIVANOVA,N 432 SO. 8TH. AVE. HIGHLAND PARK, NJ 432 SO. 8TH AVE	08904 / 34	49,000 87,300 136,300		136,300			1	0.00 11,604.58 5,802.29
11	3402 25	28X103 & 63X103 1SF-RANCH 26,27,28 .1076 AC	2	REID, YENIT 437 SOUTH 7TH AVE HIGHLAND PARK, NJ 437 SO. 7TH AVE	08904 / 34	50,600 51,200 101,800		101,800			1	0.00 8,667.25 4,333.63
12	3402 29	75 X 103 1.5SF-CAPE 30,31 .1773 AC	2	HOLZAPFEL,ROBERT & KERSHAW,KIMBERLY 431 SO. 7TH AVE HIGHLAND PARK, NJ 431 SO. 7TH AVE.	08904 / 34	49,100 35,600 84,700		84,700			1	0.00 7,211.36 3,605.68
13	3402 32	50 X 103 2SF-BI LEVEL 33 .1182 AC	2	WILLIAMS,LM&MCGEE,DOROTHY&RODNEY N 425 SO. 7TH. AVE HIGHLAND PARK, NJ 425 SO. 7TH AVE	08904 / 34	41,600 73,200 114,800		114,800			1	0.00 9,774.07 4,887.04
14	3402 34	50 X 103 1SF:CAPE 35 .1182 AC	2	XIONG, WEI & HUANG, BEI 138 EDISON AVE EDISON, NJ 421 SO. 7TH AVE.	08820 / 34	41,600 38,200 79,800		79,800			1	0.00 6,794.17 3,397.09
Page Totals						604,500 744,600	0	1,349,100				Block: 3402 Lot: 34

1	2	3	4	5	6	7	8	9	10	11		
Line	Block No Lot No. Qualification Account #	Land Dimensions Building Description Additional Lots Acreage	Prop Class	Owner's Name Address City State Property Location	Billing Code Zip Code Zoning/Tax Map Pg	Value	Exemptions Code Amount	Net Taxable Value	Deductions Code No Owners	Special Tax Codes	Num Units	Deduction Amt 2021 Tax 2022 1st
						Land Improvemnt Total						
1	3402 36	50 X 103 1SF:RANCH 37 .1182 AC	2	NOVAS, ISAI & HELEN 419 S 7TH AVE HIGHLAND PARK, NJ 419 SO. 7TH AVE.	08904 / 34	41,600 60,400 102,000		102,000			1	0.00 8,684.28 4,342.14
2	3402 38	50 X 103 1SFS:BUNGELow 39 .1182 AC	2	MCKIETHEN, BARBARA 415 SO. 7TH. AVE. HIGHLAND PARK, NJ 415 SO. 7TH AVE.	08904 / 34	41,600 55,900 97,500		97,500			1	0.00 8,301.15 4,150.58
3	3402 40	50 X 103 1SF:RANCH 41 .1182 AC	2	ALLEN, WM. JR. & CAROLE P. 411 SO. 7TH. AVE. HIGHLAND PARK, NJ 411 SO. 7TH AVE	08904 / 34	41,600 64,800 106,400		106,400			1	0.00 9,058.90 4,529.45
4	3403 2	50X103 1.5SF-CAPE .1182 AC	2	THOMPSON, GIDEON & KAREN L/E 260 SO 8TH AVE HIGHLAND PARK, NJ 260 SO. 8TH AVE.	08904 / 34	40,700 78,300 119,000		119,000	W1 2		1	250.00 9,881.66 4,940.83
5	3403 4	50 X 103 1SF:RANCH 5 .1182 AC	2	GERBA, SCOTT 102 KIERSTEN DR HIGHLAND PARK, NJ 264 SO. 8TH AVE.	08904 / 34	41,600 46,500 88,100		88,100			1	0.00 7,500.83 3,750.42
6	3403 6	53 X 103 1SF:CAPE 7 .1253 AC	2	MCNEISH, JEWEL & SCOTT, DEZRENE 713 EDEN AVE HIGHLAND PARK, NJ 713 EDEN AVE	08904 / 34	42,500 76,100 118,600		118,600			1	0.00 10,097.60 5,048.80
7	3403 8	50 X 100 1SF:BUNGELow 9 .1148 AC	2	GLASCOCK, CHARLENE 709 EDEN AVE HIGHLAND PARK, NJ 709 EDEN AVE.	08904 / 34	41,600 51,600 93,200		93,200			1	0.00 7,935.05 3,967.53
8	3403 10	50 X 158 1.5SFG-CAPE 11 .1814 AC	2	PORRAS, MINOR QUIROS & JAMIE QUIROS 705 EDEN AVE HIGHLAND PARK, NJ 705 EDEN AVE	08904 / 34	49,400 39,600 89,000		89,000			1	0.00 7,577.46 3,788.73
9	3403 12	53 X 138 1SF:CAPE 13 .1679 AC	2	JORGE-CRUZ,CARLOS A & PERALTA,JUANA 701 EDEN AVE HIGHLAND PARK, NJ 701 EDEN AVE.	08904 / 34	48,400 75,700 124,100		124,100			1	0.00 10,565.87 5,282.94
10	3404 1	50 X 100 1SFG-BUNGALow 2 .1148 AC	2	BURKI, MUMTAZ H & KHANUM, MAHMOONA 676 AMBOY AVE EDISON, NJ 800 EDEN AVE	08837 / 34	41,600 53,700 95,300		95,300			1	0.00 8,113.84 4,056.92
11	3404 3	50 X 100 1SF 4 .1148 AC	2	KEYES,HELEN L 804 EDEN AVE. HIGHLAND PARK, NJ 804 EDEN AVE	08904 / 34	41,600 44,400 86,000		86,000			1	0.00 7,322.04 3,661.02
12	3404 5	50 X 100 1.5SFG-CAPE 6 .1148 AC	2	GOMEZ, CRISMERY 810 EDEN AVE HIGHLAND PARK, NJ 810 EDEN AVE.	08904 / 34	41,600 67,200 108,800		108,800			1	0.00 9,263.23 4,631.62
13	3404 7	48 X 100 1SF:BUNGELow 8 .1102 AC	2	MA, CHENG 814 EDEN AVE HIGHLAND PARK, NJ 814 EDEN AVE.	08904 / 34	41,300 41,400 82,700		82,700			1	0.00 7,041.08 3,520.54
14	3404 9	55X98 CAPE COD 10 .1237 AC	2	FOSTER, ELSIE M. 408 SO. 9TH. AVE. HIGHLAND PARK, NJ 408 SO. 9TH AVE	08904 / 34	42,500 169,700 212,200		212,200			1	0.00 18,066.71 9,033.36
Page Totals				W1 250		597,600 925,300	0	1,522,900				Block: 3404 Lot: 9

1	2	3	4	5	6	7	8	9	10	11		
Line	Block No Lot No. Qualification Account #	Land Dimensions Building Description Additional Lots Acreage	Prop Class	Owner's Name Address City State Property Location	Billing Code Zip Code Zoning/Tax Map Pg	Value	Exemptions Code Amount	Net Taxable Value	Deductions Code No Owners	Special Tax Codes	Num Units	Deduction Amt 2021 Tax 2022 1st
						Land Improvemnt Total						
1	3404 11	200 X 98 20 APTS 12,13,14,15,16,17,18 .4500 AC	4C	VITAL MANAGEMENT AND CONSULTING LLC 26 OLIVER ST. STE 102 METUCHEN, NJ 420 SO. 9TH AVE	08840 / 34	84,800 513,000 597,800		597,800			1	0.00 50,896.69 25,448.35
2	3404 19	73X100 1SF-RANCH 20,21 .1676 AC	2	SMITH, DONSHEA & VERONICA 432 SO. 9TH AVE. HIGHLAND PARK, NJ 432 SO. 9TH AVE.	08904 / 34	44,900 66,600 111,500		111,500			1	0.00 9,493.11 4,746.56
3	3404 22	50 X 125 1SF 25 .1435 AC	2	ERHARDT, TRACEY & TARANTO, STUART 429 SO 8TH AVE HIGHLAND PARK, NJ 429 SO. 8TH AVE	08904 / 34	45,700 83,100 128,800		128,800			1	0.00 9,127.01 4,563.51
4	3404 23	50 X 125 1SF 24 .1435 AC	2	WILLIAMS, SHARON 433 SO. 8TH. AVE. HIGHLAND PARK, NJ 433 SO. 8TH AVE	08904 / 34	45,700 53,100 98,800		98,800			1	0.00 8,411.83 4,205.92
5	3404 27	50 X 99 1SF 28 .1136 AC	2	BROWNE, RHONDA 425 SO. 8TH. AVE. HIGHLAND PARK, NJ 425 SO. 8TH AVE	08904 / 34	40,700 60,100 100,800		100,800			1	0.00 8,582.11 4,291.06
6	3404 29	50 X 99 1SF 30 .1136 AC	2	NWADIKE, ANDREW 421 SO. 8TH AVE HIGHLAND PARK, NJ 421 SO. 8TH AVE	08904 / 34	40,700 54,200 94,900		94,900			1	0.00 8,079.79 4,039.90
7	3404 31	50 X 99 1SF-RANCH 32 .1136 AC	2	CASTILLO, JUAN 417 SO. 8TH AVE HIGHLAND PARK, NJ 417 SO. 8TH AVE.	08904 / 34	40,700 78,600 119,300		119,300			1	0.00 10,097.60 5,048.80
8	3404 33	50 X 98 1SF:CAPE 34 .1125 AC	2	VILLEDA, JOSE & LUZ 413 SO. 8TH. AVE. HIGHLAND PARK, NJ 413 SO. 8TH AVE.	08904 / 305	40,700 52,500 93,200		93,200			1	0.00 7,935.05 3,967.53
9	3404 35	56 X 99 1SF 36 .1273 AC	2	BOZZETT, DANIEL ROBERT 409 SO. 8TH AVE HIGHLAND PARK, NJ 409 SO. 8TH AVE.	08904 / 305	42,500 68,900 111,400		111,400			1	0.00 9,484.60 4,742.30
10	3405 4	50 X 168 1SF:BUNGELOW 5 .1928 AC	2	MORA, RODRIGO & GARY 50 WOODLAND AVE HIGHLAND PARK, NJ 252 SO. 9TH AVE.	08904 / 34	47,400 41,300 88,700		88,700			1	0.00 7,551.92 3,775.96
11	3405 6	50 X 99 1SF:OLD STYLE 7 .1136 AC	2	STEVENS, JONATHAN 256 SO. 9TH. AVE. HIGHLAND PARK, NJ 256 SO. 9TH AVE	08904 / 34	40,700 51,900 92,600		92,600			1	0.00 7,883.96 3,941.98
12	3405 8	50 X 99 1SF:CAPE 9 .1136 AC	2	HUANG, YE & FAN, SAIHUA 260 SOUTH 9TH AVE HIGHLAND PARK, NJ 260 SO. 9TH AVE.	08904 / 34	40,700 36,600 77,300		77,300			1	0.00 6,581.32 3,290.66
13	3405 10	50 X99 1.5SFG-CAPE 11 .1136 AC	2	DUFF, PETER & VITALINA 264 SO. 9TH. AVE. HIGHLAND PARK, NJ 264 SO. 9TH AVE	08904 / 34	40,700 49,600 90,300		90,300			1	0.00 7,688.14 3,844.07
14	3405 12	50 X 99 1SF:CAPE 13 .1136 AC	2	BROWN, RONALD & LISA 268 SO. 9TH. AVE. HIGHLAND PARK, NJ 268 SO. 9TH AVE	08904 / 34	40,700 44,400 85,100		85,100			1	0.00 7,245.41 3,622.71
Page Totals						636,600 1,253,900	0	1,890,500				Block: 3405 Lot: 12

1	2	3	4	5	6	7	8	9	10	11		
Line	Block No Lot No. Qualification Account #	Land Dimensions Building Description Additional Lots Acreage	Prop Class	Owner's Name Address City State Property Location	Billing Code Zip Code Zoning/Tax Map Pg	Value	Exemptions Code Amount	Net Taxable Value	Deductions Code No Owners	Special Tax Codes	Num Units	Deduction Amt 2021 Tax 2022 1st
						Land Improvemnt Total						
1	3405 14	47 X 100 1.5SF-CAPE 15 .1079 AC	2	GULAK, YURIY & MARINA 815 EDEN AVE HIGHLAND PARK, NJ 815 EDEN AVE	08904 / 34	41,000 79,300 120,300		120,300			1	0.00 10,242.34 5,121.17
2	3405 16	50 X 100 1.5SF-CAPE 17 .1148 AC	2	MENDEZ, MARIO & DORIS 809 EDEN AVE. HIGHLAND PARK, NJ 809 EDEN AVE	08904 / 34	41,600 47,600 89,200		89,200			1	0.00 7,594.49 3,797.25
3	3405 18	50 X 100 1SF 19 .1148 AC	2	OBRASSILL-KULFAN, CHRISTOPHER & K 805 EDEN AVE HIGHLAND PARK, NJ 805 EDEN AVE	08904 / 34	41,600 80,800 122,400		122,400			1	0.00 10,421.14 5,210.57
4	3405 20	50 X 100 1SF-CAPE 21 .1148 AC	2	MARTIN-VARGO, FIONA & MARISA 801 EDEN AVE HIGHLAND PARK, NJ 801 EDEN AVE	08904 / 34	41,600 57,900 99,500		99,500			1	0.00 8,471.43 4,235.72
5	3405 22	50X99 1.5SF-CAPE 23 .1136 AC	2	COOPER, KAREN CHRISTINE 265 SO. 8TH. AVE. HIGHLAND PARK, NJ 265 SO. 8TH AVE	08904 / 34	40,700 49,600 90,300		90,300			1	0.00 7,688.14 3,844.07
6	3405 24	50 X 99 1SF:CAPE 25 .1136 AC	2	CICEK, EVRIM 261 SO 8TH AVE HIGHLAND PARK, NJ 261 SO. 8TH AVE	08904 / 34	40,700 50,600 91,300		91,300			1	0.00 7,773.28 3,886.64
7	3405 26	50 X 99 1SF 27 .1136 AC	2	CULHANE, SUSAN H 22 STERLING ROAD PRINCETON, NJ 257 SO. 8TH AVE	08540 / 34	40,700 50,500 91,200		91,200			1	0.00 7,764.77 3,882.39
8	3405 28	50X98 1.5SFG-CAPE 29 .1125 AC	2	CARR, W. JR. & BROCKETT, ANNE-MARIE 253 SO. 8TH. AVE. HIGHLAND PARK, NJ 253 SO. 8TH AVE	08904 / 34	41,000 76,800 117,800		117,800			1	0.00 10,029.49 5,014.75
9	3406 1	50 X 100 1SF:CAPE 2 .1148 AC	2	STEPHEN, ANAND & JOSEPH, ANN 902 EDEN AVE HIGHLAND PARK, NJ 902 EDEN AVE	08904 / 34	41,600 52,500 94,100		94,100			1	0.00 8,011.67 4,005.84
10	3406 3	50 X 100 1SF-CAPE 4 .1148 AC	2	ADAMS,ROBERT B.& BARBARA L. 906 EDEN AVE. HIGHLAND PARK, NJ 906 EDEN AVE.	08904 / 34	41,600 45,500 87,100		87,100			1	0.00 7,415.69 3,707.85
11	3406 5	50X100 F 6 .1148 AC	2	BOISON, DETLEV & SABINE 910 EDEN AVE HIGHLAND PARK, NJ 910 EDEN AVE	08904 / 34	41,600 110,000 151,600		151,600			1	0.00 12,907.22 6,453.61
12	3406 7	48 X 100 1SF-RANCH 8 .1102 AC	2	PARK TOWN NJ LLC 914 EDEN AVE HIGHLAND PARK, NJ 914 EDEN AVE.	08904 / 34	41,000 51,500 92,500		92,500			1	0.00 7,875.45 3,937.73
13	3406 26	2.60ACRES: 54 APTS. 2.6000 AC	4C	HIGHLAND MNR, LLC C/O DEMATTHEIS 70 BLOOMFIELD AVE STE 200 PINE BROOK, NJ 330 CROWELLS RD	07058 / 34	215,000 1,162,800 1,377,800		1,377,800			1	0.00 117,305.89 58,652.95
14	3406 27	50 X 98 1SF 28 .1125 AC	2	NASH, SALLY 425 SO. 9TH. AVE. HIGHLAND PARK, NJ 425 SO. 9TH AVE	08904 / 34	40,700 49,300 90,000		90,000			1	0.00 7,662.60 3,831.30
Page Totals						750,400 1,964,700	0	2,715,100				Block: 3406 Lot: 27

1	2	3	4	5	6	7	8	9	10	11		
Line	Block No Lot No. Qualification Account #	Land Dimensions Building Description Additional Lots Acreage	Prop Class	Owner's Name Address City State Property Location	Billing Code Zip Code Zoning/Tax Map Pg	Value	Exemptions Code Amount	Net Taxable Value	Deductions Code No Owners	Special Tax Codes	Num Units	Deduction Amt 2021 Tax 2022 1st
						Land Improvemnt Total						
1	3406 29	50 X 98 1SF-RANCH 30 .1125 AC	2	SOUTH NINTH AVE LLC 421 SO. NINTH AVE HIGHLAND PARK, NJ 421 SO. 9TH AVE.	08904 / 34	40,700 51,900 92,600		92,600			1	0.00 7,883.96 3,941.98
2	3406 31	50 X 98 1SF 32 .1125 AC	2	ANDERSON,DANIEL & JOY E. 417 SO. 9TH. AVE. HIGHLAND PARK, NJ 417 SO. 9TH AVE.	08904 / 34	40,700 58,200 98,900		98,900			1	0.00 8,420.35 4,210.18
3	3406 33	50 X 100 1SF 34 .1148 AC	2	BUSH, GEORGE JR & NELLIE 413 SO. 9TH. AVE. HIGHLAND PARK, NJ 413 SO. 9TH AVE	08904 / 34	40,700 61,100 101,800		101,800			1	0.00 8,667.25 4,333.63
4	3406 35	55 X 98 1SF 36 .1237 AC	2	LAWRENCE, ODESSA 409 SO. 9TH. AVE. HIGHLAND PARK, NJ 409 SO. 9TH AVE.	08904 / 34	42,500 52,300 94,800		94,800			1	0.00 8,071.27 4,035.64
5	3407 22	48 X 100 1SF 23 .1102 AC	2	DAVIS, LILLIAN C/O IVEY, HELEN 394 RITTENHOUSE CT. NORTH BRUNSWICK, NJ 913 EDEN AVE.	08902 / 34	41,000 40,600 81,600		81,600			1	0.00 6,947.42 3,473.71
6	3407 24	25 X 100 1SF 25 .0574 AC	2	INGRAM, EVA J 909 EDEN AVE. HIGHLAND PARK, NJ 909 EDEN AVE	08904 / 34	41,600 43,100 84,700		84,700	W1 1		1	250.00 6,961.36 3,480.68
7	3407 26	50 X 100 1SF 27 .1148 AC	2	HARRISON, E & G 905 EDEN AVE. HIGHLAND PARK, NJ 905 EDEN AVE.	08904 / 34	41,600 47,400 89,000		89,000			1	0.00 7,577.46 3,788.73
8	3407 28	50 X 100 1SF 29 .1148 AC	2	LONG, FREDERICK N 901 EDEN AVE HIGHLAND PARK, NJ 901 EDEN AVE.	08904 / 34	41,600 40,800 82,400		82,400			1	0.00 7,015.54 3,507.77
9	3407 30	50 X 98 1SF 31 .1125 AC	2	LONG, ALICE F. 269 SO. 9TH. AVE. HIGHLAND PARK NJ 269 SO. 9TH AVE.	08904 / 34	40,700 46,800 87,500		87,500			1	0.00 7,449.75 3,724.88
10	3407 32	50 X 99 1SF 33 .1136 AC	2	RUSSONIELLO, C & MAC GIBENY, M 265 SO. 9TH AVE HIGHLAND PARK, NJ 265 SO. 9TH AVE	08904 / 34	40,700 40,600 81,300		81,300			1	0.00 6,921.88 3,460.94
11	3407 34	50 X 99 1SF 35 .1136 AC	2	RIZZA, GINA M & HERSCH, JEFFREY 261 SO. 9TH AVE HIGHLAND PARK, NJ 261 SO. 9TH AVE	08904 / 34	40,700 43,300 84,000		84,000			1	0.00 7,151.76 3,575.88
12	3407 36	50X99 1SFG-CAPE 37 .1136 AC	2	RARANTA, ADRIANA 257 SO. 9TH AVE HIGHLAND PARK NJ 257 SO. 9TH AVE.	08904 / 34	40,700 66,400 107,100		107,100			1	0.00 7,262.44 3,631.22
13	3407 38	75 X 99 1SF 39,40 .1705 AC	2	DAVIS, JR, FRANKLIN 253 SO. 9TH. AVE. HIGHLAND PARK, NJ 253 SO. 9TH AVE	08904 / 34	48,100 63,400 111,500		111,500			1	0.00 9,493.11 4,746.56
14	3407 41	62X100 1SF:CAPE 42 .1423 AC	2	SUMMERS, REGINA S 249 SO. 9TH. AVE. HIGHLAND PARK, NJ 249 SO. 9TH AVE.	08904 / 34	40,700 62,000 102,700		102,700			1	0.00 8,743.88 4,371.94
Page Totals				W1 250		582,000 717,900	0	1,299,900				Block: 3407 Lot: 41

1	2	3	4	5	6	7	8	9	10	11		
Line	Block No Lot No. Qualification Account #	Land Dimensions Building Description Additional Lots Acreage	Prop Class	Owner's Name Address City State Property Location	Billing Code Zip Code Zoning/Tax Map Pg	Value	Exemptions Code Amount	Net Taxable Value	Deductions Code No Owners	Special Tax Codes	Num Units	Deduction Amt 2021 Tax 2022 1st
						Land Improvemnt Total						
1	3407 43	62X100 1.5SF-CAPE 44,45 .1423 AC	2	SIGCHA, LUIS M & NARCISA DEJESUS 243 SOUTH 9TH AVE HIGHLAND PARK, NJ 243 SO. 9TH AVE.	08904 / 34	46,900 52,100 99,000		99,000			1	0.00 8,428.86 4,214.43
2	3407 46	11.21 209 UNITS :3406,25:3502,1, 11.2100 AC	4C	ORCHARD GARDENS LLC. (STE#201) 300 BLVD OF THE AMERICAS LAKEWOOD NJ 260 SO. 11TH AVE	08701 / 34	1,047,400 3,552,900 4,600,300		4,600,300			1	0.00 391,669.54 195,834.77
3	3502 2	39X44 TRI VACANT LAND .0394 AC	15C	BOROUGH OF HIGHLAND PARK 221 SO. 5TH AVE. HIGHLAND PARK, NJ CROWELLS & SO. 11TH AVE	08904 / 35	23,200 0 23,200		*Exempt*			1	0.00 0.00 0.00
4	3601 1	29X100 1SBF-3FAM .0666 AC	2	GIRARDI,AGNES JULIA C/O L TRENTA P.O. BOX 1377 EDISON, NJ 82 WOODBRIDGE AVE	08817 / 36	55,800 91,500 147,300		147,300		S01	3	0.00 13,174.51 6,587.26
5	3601 2	36X100 1SB-RANCH .0826 AC	2	REIL, KURT & ERIC & PINELL, KRISTEN 84 WOODBRIDGE AVE. HIGHLAND PARK, NJ 84 WOODBRIDGE AVE.	08904 / 36	57,600 52,000 109,600		109,600			1	0.00 9,331.34 4,665.67
6	3601 3	85 X 100 2SBF 4FAM 5,6 .1951 AC	2	MUBARAK HOLDINGS LLC%SHAFIQUE 3 MADALINE DR EDISON, NJ 86 WOODBRIDGE AVE	08820 / 36	63,700 138,400 202,100		202,100		S01	4	0.00 18,075.82 9,037.91
7	3601 7	75X90:HP MOTORS 8,9 .1550 AC	4A	JACKSON, KAREN & WEISS, BARBARA 40 CLIPPER AVE EDISON, NJ 100 WOODBRIDGE AVE	08817 / 36	151,200 19,800 171,000		171,000		S01	1	0.00 15,294.24 7,647.12
8	3601 10	50X102-10X75 2SF-2 FAM .1171 AC	2	PAPACHRISTOPOULO, ANGELIKI PO BOX 1447 HIGHLAND PARK, NJ 208 SO. 10TH AVE.	08904 / 36	57,300 64,400 121,700		121,700			2	0.00 10,361.54 5,180.77
9	3601 11	50 X 103 2SFG-BI LEVEL 12 .1182 AC	2	FRIED, ROBERT & ELLEN 212 SO. 10TH. AVE. HIGHLAND PARK, NJ 212 SO. 10TH AVE	08904 / 36	41,600 113,300 154,900		154,900			1	0.00 13,188.19 6,594.10
10	3601 13.01	75X103 2SF 15.01 .1773 AC	2	KEELS, DERRICK 216 SO. 10TH. AVE. HIGHLAND PARK, NJ 216 SO. 10TH AVE.	08904 / 36	52,600 89,900 142,500		142,500			1	0.00 12,132.45 6,066.23
11	3601 16	50X105 1SF-RANCH .1205 AC	2	URIAS, MARIO & CARMEN P. 222 SO. 10TH. AVE. HIGHLAND PARK, NJ 222 SO. 10TH AVE.	08904 / 36	42,400 47,600 90,000		90,000			1	0.00 7,662.60 3,831.30
12	3601 17.01	50X106 2SF .1217 AC	2	GAO, WEISHU & SUN, JUNHONG 228 SO. 10TH AVE. HIGHLAND PARK, NJ 228 SO. 10TH AVE	08904 / 36	57,700 127,500 185,200		185,200			2	0.00 15,767.93 7,883.97
13	3601 17.02	50X105 2SFG-05 .1205 AC	2	BAI, ZHERUI & WU, WEICONG 230 SO. 10TH AVE HIGHLAND PARK NJ 230 SO. 10TH AVE	08904 / 36	57,700 137,300 195,000		195,000			1	0.00 15,776.44 7,888.22
14	3601 21	100X108 1SF-RANCH 22,23,24 .2479 AC	2	SHARONI, SHILO & VERED 234 SO. 10TH AVE HIGHLAND PARK, NJ 234 SO. 10TH AVE.	08904 / 36	57,700 69,100 126,800		126,800			1	0.00 10,795.75 5,397.88
Page Totals						1,789,600 4,555,800	0	6,345,400				Block: 3601 Lot: 21

1	2	3	4	5	6	7	8	9	10	11		
Line	Block No Lot No. Qualification Account #	Land Dimensions Building Description Additional Lots Acreage	Prop Class	Owner's Name Address City State Property Location	Billing Code Zip Code Zoning/Tax Map Pg	Value	Exemptions Code Amount	Net Taxable Value	Deductions Code No Owners	Special Tax Codes	Num Units	Deduction Amt 2021 Tax 2022 1st
						Land Improvemnt Total						
1	3601 25	35X109 .0876 AC	2	ESTEVEZ, LUIS & JESSICA 244 S TENTH AVE HIGHLAND PARK, NJ 244 SO. 10TH AVE.	08904 / 36	35,700 7,100 42,800		42,800			1	0.00 3,643.99 1,822.00
2	3601 26	45X125 2SF-2FAM .1291 AC	2	ROMERO, JOSE D. & ALVAREZ, MARIA E. 239 VOLKERT ST. HIGHLAND PARK NJ 239 VOLKERT ST	08904 / 36	49,700 72,600 122,300		122,300			2	0.00 10,412.62 5,206.31
3	3601 27	75X125 1SSFG-RANCH 28,29 .2152 AC	2	MALIK, JUNAID AHMED & SAYIM SHAFIQ 237 VOLKERT ST HIGHLAND PARK, NJ 237 VOLKERT ST.	08904 / 36	54,000 45,500 99,500		99,500			1	0.00 8,471.43 4,235.72
4	3601 30	75 X 125 2SF 31 .2152 AC	2	CHOU, JENNIFER P 227 VOLKERT ST HIGHLAND PARK, NJ 227 VOLKERT ST.	08904 / 36	54,000 76,400 130,400		130,400			1	0.00 11,102.26 5,551.13
5	3601 32	35X125 2SF-2FAM .1004 AC	2	223 VOLKERT STREET LLC 10 ALLISON CT EDISON, NJ 223 VOLKERT ST.	08820 / 36	40,800 71,200 112,000		112,000			2	0.00 9,535.68 4,767.84
6	3601 33	55X125 1.5 SFG-CAPE .1578 AC	2	SEIDMANN, MICHAEL 219 VOLKERT ST. HIGHLAND PARK, NJ 219 VOLKERT ST.	08904 / 36	47,400 87,100 134,500		134,500			1	0.00 11,451.33 5,725.67
7	3601 34	40X125 2SF-2FAM .1148 AC	2	REYES, JUAN AVILA & AVILA, NIXIDA 215 VOLKERT ST HIGHLAND PARK, NJ 215 VOLKERT ST	08904 / 36	42,400 86,200 128,600		128,600			2	0.00 10,949.00 5,474.50
8	3601 35	40X125 2SF-2FAM .1148 AC	2	NIEMEYER, RICHARD 31 MOUNTAINSIDE DRIVE MORRISTOWN, NJ 211 VOLKERT ST	07960 / 36	42,400 71,600 114,000		114,000			2	0.00 9,705.96 4,852.98
9	3601 36	30X125 2SF-2FAM .0861 AC	2	WAGNER, ROBERT E 47 VALLEY WAY UNIT 2 WEST ORANGE, NJ 209 VOLKERT ST.	07052 / 36	32,200 55,400 87,600		87,600			2	0.00 7,458.26 3,729.13
10	3602 1	25X100 1S 1080SF .0574 AC	4A	GIRARDI, AGNES C/O L TRENTA P.O. BOX 1377 EDISON, NJ 104 WOODBRIDGE AVE.	08817 / 36	52,500 52,200 104,700		104,700		S01	1	0.00 9,364.37 4,682.19
11	3602 2	25X100 2SF 880 SF .0574 AC	4A	DBL REALTY LLC 5 WAGNER FARM RD MILLSTONE, NJ 106 WOODBRIDGE AVE	08535 / 36	52,500 47,700 100,200		100,200		S01	1	0.00 8,961.89 4,480.95
12	3602 3	65 X 100 2SBCB-5 APTS. 43 .1492 AC	4C	BALDACCINI, PHILIP & SHIRYN 43 SOUTH ADELAIDE AVE HIGHLAND PARK, NJ 112 WOODBRIDGE AVE	08904 / 36	87,800 90,000 177,800		177,800		S01	1	0.00 15,902.43 7,951.22
13	3602 7	50X100 2SF-1780SF 8 .1148 AC	4A	FIRST BRUNSWICK PARK LLC 886 LIVINGSTON AVE. NORTH BRUNSWICK, NJ 116 WOODBRIDGE AVE	08902 / 36	105,000 28,700 133,700		133,700		S01	2	0.00 11,958.13 5,979.07
14	3602 9	50 X 100 1SF 10 .1148 AC	2	BLASINI, CARMEN 210 SOUTH 11TH AVENUE HIGHLAND PARK, NJ 210 SO. 11TH AVE.	08904 / 36	48,800 54,400 103,200		103,200			1	0.00 8,786.45 4,393.23
Page Totals						745,200 846,100	0	1,591,300				Block: 3602 Lot: 9

1	2	3	4	5	6	7	8	9	10	11		
Line	Block No Lot No. Qualification Account #	Land Dimensions Building Description Additional Lots Acreage	Prop Class	Owner's Name Address City State Property Location	Billing Code Zip Code Zoning/Tax Map Pg	Value	Exemptions Code Amount	Net Taxable Value	Deductions Code No Owners	Special Tax Codes	Num Units	Deduction Amt 2021 Tax 2022 1st
						Land Improvemnt Total						
1	3602 11	50X100 1SF-RANCH 12 .1148 AC	2	MCGARRY, JANINE 343 NORTH AVE. FANWOOD, NJ 214 SO. 11TH AVE.	07023 / 36	41,600 57,300 98,900		98,900			1	0.00 8,420.35 4,210.18
2	3602 13	50X100 1SB-WHSE .1148 AC	2	GLOGOCHESKI, JAMIE & JEFFREY 216 SO. 11TH AVE HIGHLAND PARK, NJ 216 SO. 11TH AVE.	08904 / 36	41,600 74,700 116,300		116,300			2	0.00 9,901.78 4,950.89
3	3602 14	50X100 1SF-R.RANCH .1148 AC	2	NASATKA, MELISSA V. 218 SO. 11TH. AVE. HIGHLAND PARK NJ 218 SO. 11TH AVE.	08904 / 36	41,600 54,400 96,000		96,000			1	0.00 8,173.44 4,086.72
4	3602 15	75 X 100 2SF 16,17 .1722 AC	2	LI, XINYUN & YEH, TZUYUN 224 SO. 11TH AVE HIGHLAND PARK, NJ 224 SO. 11TH AVE	08904 / 36	49,100 139,500 188,600		188,600			1	0.00 16,057.40 8,028.70
5	3602 18	100 X 100 19,20 .2296 AC	1	JASSIN, LLC 115 HERMANN AVE CARTERET, NJ 236 SO. 11TH AVE	07008 / 36	56,600 0 56,600		56,600			1	0.00 10,608.44 5,304.22
6	3602 21	75X100 1SSF .1722 AC	2	ZHANG, YONG & LING, YAN 238 SO. 11TH AVE. HIGHLAND PARK, NJ 238 SO. 11TH AVE	08904 / 36	44,100 129,800 173,900		173,900			1	0.00 14,805.85 7,402.93
7	3602 22	116 X 100 23,24,25 .2663 AC	2	GUDZ, KOSTIANTYN 248 S 11TH AVE HIGHLAND PARK, NJ 248 SO. 11TH AVE.	08904 / 36	56,400 156,400 212,800		212,800			1	0.00 18,117.79 9,058.90
8	3602 26	65X100 1SF-RANCH 42 .1492 AC	2	CHAN, KEN & WONG, HOI YEE 249 SO. 10TH AVE HIGHLAND PARK, NJ 249 SO. 10TH AVE.	08904 / 36	51,400 53,900 105,300		105,300			1	0.00 8,965.24 4,482.62
9	3602 27	50 X 100 1SF-RANCH 28 .1148 AC	2	CICCOLINI, MARIA LENA 245 SO. 10TH. AVE. HIGHLAND PARK NJ 245 SO. 10TH AVE.	08904 / 36	41,600 58,500 100,100		100,100			1	0.00 8,522.51 4,261.26
10	3602 29	50 X 100 1SBF 30 .1148 AC	2	ROJAS, ROGELIO, JR 241 SO 10TH AVE HIGHLAND PARK, NJ 241 SO. 10TH AVE.	08904 / 36	41,600 58,500 100,100		100,100			1	0.00 8,522.51 4,261.26
11	3602 31	50 X 100 1SBF-RANCH 32 .1148 AC	2	GUTIERREZ, VICTOR & MARTHA 237 SO. 10TH. AVE. HIGHLAND PARK, NJ 237 SO. 10TH AVE.	08904 / 36	41,600 57,200 98,800		98,800			1	0.00 8,411.83 4,205.92
12	3602 33	50 X 100 1SBF-RANCH 34 .1148 AC	2	BRAY, MICHAEL & SARA 233 SO. 10TH AVE. HIGHLAND PARK, NJ 233 SO. 10TH AVE.	08904 / 36	41,600 63,800 105,400		105,400			1	0.00 8,973.76 4,486.88
13	3602 35.01	63X100: 2SDF-COLN00 .1446 AC	2	MILLER, MORDECAI & PENINA L 223 SO. 10TH. AVE. HIGHLAND PARK, NJ 223 SO. 10TH AVE	08904 / 36	45,200 109,200 154,400		154,400			1	0.00 13,145.62 6,572.81
14	3602 35.02	62X100 COLONIAL .1423 AC	2	SIEGEL, JAMIE 227 SO. 10TH AVE HIGHLAND PARK, NJ 227 SO. 10TH AVE	08904 / 36	45,200 109,200 154,400		154,400			1	0.00 13,145.62 6,572.81
Page Totals						639,200 1,122,400	0	1,761,600				Block: 3602 Lot: 35.02

1	2	3	4	5	6	7	8	9	10	11		
Line	Block No Lot No. Qualification Account #	Land Dimensions Building Description Additional Lots Acreage	Prop Class	Owner's Name Address City State Property Location	Billing Code Zip Code Zoning/Tax Map Pg	Value	Exemptions Code Amount	Net Taxable Value	Deductions Code No Owners	Special Tax Codes	Num Units	Deduction Amt 2021 Tax 2022 1st
						Land Improvemnt Total						
1	3602 36	150 X 100 9APTS 37,38,39,40,41 .3444 AC	4C	VOLTURO GROUP,LLC BOX 16 EDISON, NJ 209 SO. 10TH AVE.	08818 / 36	72,800 243,000 315,800		315,800			1	0.00 26,887.21 13,443.61
2	3602 44	35X100 2SB:9APTS .0803 AC	4C	BALDACCINI, PHILIP 43 S ADELAIDE AVE HIGHLAND PARK, NJ 114 WOODBRIDGE AVE	08904 / 36	73,500 95,400 168,900		168,900		S01	1	0.00 15,106.42 7,553.21
3	3603 1	50 X 100 1SF 487SF 2 .1148 AC	4A	MUSHAILOV, ARKADY 52 FERN ROAD EAST BRUNSWICK, NJ 120 WOODBRIDGE AVE	08816 / 36	105,000 30,600 135,600		135,600			1	0.00 11,544.98 5,772.49
4	3603 3	50 X 100 VACANT LAND 4 .1148 AC	2	PISCIOTTA, C/O B. DASHI/QUICK CK 3 OLD HIGHWAY 28 WHITEHOUSE STATION, NJ 124 WOODBRIDGE AVE	08889 / 36	63,100 100 63,200		63,200			1	0.00 5,380.85 2,690.43
5	3603 5	250 X 100 3240SF QUICK CK 6,7,8,9,10,11,12,13, .5739 AC	4A	PISCIOTTA, C/O B. DASHI/QUIK CK 3 OLD HIGHWAY 28 WHITEHOUSE STATION, NJ 130 WOODBRIDGE AVE.	08889 / 36	288,800 111,600 400,400		400,400			1	0.00 34,090.06 17,045.03
6	3603 15.01	25X100 HAMBLETONIAN .0574 AC	2	ZHU, STEVEN & GRACE 220 INZA ST HIGHLAND PARK, NJ 220 INZA ST	08904 / 3601	27,500 43,900 71,400		71,400			1	0.00 6,079.00 3,039.50
7	3603 15.02	25X100:2 BDRM HAMBLETONIAN .0574 AC	2	ATKINSON, MARGARET 222 INZA ST HIGHLAND PARK, NJ 222 INZA ST	08904 / 3601	27,500 41,900 69,400		69,400			1	0.00 5,908.72 2,954.36
8	3603 15.03	25X100 HAMBLETONIAN .0574 AC	2	SHARMA, SHYAM 224 INZA ST HIGHLAND PARK, NJ 224 INZA ST	08904 / 3601	27,500 59,400 86,900		86,900			1	0.00 6,079.00 3,039.50
9	3603 15.04	25X100 HAMBLETONIAN .0574 AC	2	ALI,KOMAIL 226 INZA ST HIGHLAND PARK, NJ 226 INZA ST	08904 / 3601	27,500 43,900 71,400		71,400			1	0.00 6,079.00 3,039.50
10	3603 15.05	25X100 HAMBLETONIAN .0574 AC	2	HARADA, SHIZUE 228 INZA ST HIGHLAND PARK, NJ 228 INZA ST	08904 / 3601	27,500 43,900 71,400		71,400			1	0.00 6,079.00 3,039.50
11	3603 15.06	25X100 HAMBLETONIAN .0574 AC	2	HUANG, LAN-FEN 1 SHERRY CT EDISON, NJ 230 INZA ST	08820 / 3601	27,500 43,900 71,400		71,400			1	0.00 6,079.00 3,039.50
12	3603 15.07	25X100 HAMBLETONIAN .0574 AC	2	KING,P.C.D. & KING,J&P LIFE RIGHTS 232 INZA ST. HIGHLAND PARK, NJ 232 INZA ST	08904 / 3601	27,500 43,900 71,400		71,400			1	0.00 6,079.00 3,039.50
13	3603 15.08	25X100 HAMBLETONIAN .0574 AC	2	369 LLC 3 WINNIE COURT EDISON, NJ 234 INZA ST	08820 / 3601	27,500 43,900 71,400		71,400			1	0.00 6,079.00 3,039.50
14	3603 15.09	25X100 HAMBLETONIAN .0574 AC	2	HUANG, YUEXIN & HUI, LIN 24 ATLANTIC AVE. SOMERSET, NJ 236 INZA ST	08873 / 3601	27,500 43,900 71,400		71,400			1	0.00 6,079.00 3,039.50
Page Totals						850,700 889,300	0	1,740,000				Block: 3603 Lot: 15.09

1	2	3	4	5	6	7	8	9	10	11		
Line	Block No Lot No. Qualification Account #	Land Dimensions Building Description Additional Lots Acreage	Prop Class	Owner's Name Address City State Property Location	Billing Code Zip Code Zoning/Tax Map Pg	Value	Exemptions Code Amount	Net Taxable Value	Deductions Code No Owners	Special Tax Codes	Num Units	Deduction Amt 2021 Tax 2022 1st
						Land Improvemnt Total						
1	3603 15.10	25X100 HAMBLETONIAN .0574 AC	2	CHEN, CHUANGMING & XIA, HONGHUA 14 UTICA RD EDISON, NJ 238 INZA ST	08820 / 3601	27,500 43,900 71,400		71,400			1	0.00 6,079.00 3,039.50
2	3603 15.11	.94 AC COMMON ELEMENT 30.12 .9400 AC	15F	HAMBLETONIAN PARK CONDO ASSOC INZA STREET HIGHLAND PARK, NJ INZA ST.	08904 / 3601	0 0 0		*Exempt*			1	0.00 0.00 0.00
3	3603 24	50 X 100 1SF-1FAM 25 .1148 AC	2	QIAO, WEIDONG & FANG, SHIYU 240 INZA ST HIGHLAND PARK, NJ 240 INZA ST.	08904 / 36	41,600 58,900 100,500		100,500			2	0.00 8,556.57 4,278.29
4	3603 26	75X100 1SF:CAPE .1722 AC	2	CENOVIO,CARLOS R & ENRRIQUEZ,REGINA 246 INZA ST HIGHLAND PARK, NJ 246 INZA ST.	08904 / 36	49,100 50,000 99,100		99,100			1	0.00 8,437.37 4,218.69
5	3603 27	50 X100 1SF-RANCH 28 .1148 AC	2	DEVONISH, JUNIOR R. & PAULINE 250 INZA ST. HIGHLAND PARK, NJ 250 INZA ST.	08904 / 36	41,600 46,600 88,200		88,200			1	0.00 7,509.35 3,754.68
6	3603 29	103X100 2SS-2FAM .2365 AC	2	LEE, PO MO & CHEN, QIU HONG 254 INZA ST HIGHLAND PARK, NJ 254 INZA ST.	08904 / 36	52,900 92,900 145,800		145,800			4	0.00 12,413.41 6,206.71
7	3603 30.01	25 X 100 HAMBLETONIAN .0574 AC	2	CAI, ZONG YUEN & HAI WEN 1207 HOGAN DR SOUTH PLAINFIELD, NJ 235 SO. 11TH AVE	07080 / 3601	27,500 41,900 69,400		69,400			1	0.00 5,908.72 2,954.36
8	3603 30.02	25X100 HAMBLETONIAN .0574 AC	2	CAI, ZONG YUEN & HAI WEN 1207 HOGAN DRIVE SOUTH PLAINFIELD, NJ 237 SO. 11TH AVE	07080 / 3601	27,500 43,900 71,400		71,400			1	0.00 6,079.00 3,039.50
9	3603 30.03	25X100 HAMBLETONIAN .0574 AC	2	GAO, LENGXI 126 JOHN E BUSCH AVE SOMERSET, NJ 239 SO. 11TH AVE	08873 / 3601	27,500 41,900 69,400		69,400			1	0.00 5,908.72 2,954.36
10	3603 30.04	25X100 HAMBLETONIAN .0574 AC	2	HUANG, YIXIN & LIU, WENSHENG 94 KING ST EDISON, NJ 241 SO. 11TH AVE	08820 / 3601	27,500 43,900 71,400		71,400			1	0.00 6,079.00 3,039.50
11	3603 30.05	25X100 HAMBLETONIAN .0574 AC	2	4 HIGHPOINT LLC 525 MILLTOWN RD NORTH BRUNSWICK, NJ 243 SO 11TH AVE	08902 / 3601	27,500 43,900 71,400		71,400			1	0.00 6,079.00 3,039.50
12	3603 30.06	25X100 HAMBLEONIAN .0574 AC	2	JOSEPH, JOANNE 245 SO. 11TH AVE. HIGHLAND PARK, NJ 245 SO 11TH AVE	08904 / 3601	27,500 41,900 69,400		69,400			1	0.00 5,908.72 2,954.36
13	3603 30.07	25X100 HAMBLETONIAN .0574 AC	2	LI, JUN & XIAO, TING 20 HEATHER WAY EAST BRUNSWICK, NJ 247 SO 11TH AVE	08816 / 3601	27,500 43,900 71,400		71,400			1	0.00 6,079.00 3,039.50
14	3603 30.08	25X100 HAMBLETONIAN .0574 AC	2	MOLINSKI, ANNA 249 SO. 11TH AVE HIGHLAND PARK, NJ 249 SO. 11TH AVE	08904 / 3601	27,500 59,400 86,900		86,900			1	0.00 6,079.00 3,039.50
Page Totals						432,700 653,000	0	1,085,700				Block: 3603 Lot: 30.08

1	2	3	4	5	6	7	8	9	10	11		
Line	Block No Lot No. Qualification Account #	Land Dimensions Building Description Additional Lots Acreage	Prop Class	Owner's Name Address City State Property Location	Billing Code Zip Code Zoning/Tax Map Pg	Value	Exemptions Code Amount	Net Taxable Value	Deductions Code No Owners	Special Tax Codes	Num Units	Deduction Amt 2021 Tax 2022 1st
						Land Improvemnt Total						
1	3603 30.09	25X100 HAMBLETONIAN .0574 AC	2	CHAI, YI & LU, LAN 11 SPINNAKER DRIVE SOUTH AMBOY, NJ 251 SO. 11TH AVE	08879 / 3601	27,500 43,900 71,400		71,400			1	0.00 6,079.00 3,039.50
2	3603 30.10	25X100 HAMBLETONIAN .0574 AC	2	CHEN, JAMIE & GAO, AMY 253 S 11TH AVE HIGHLAND PARK, NJ 253 SO 11TH AVE	08904 / 3601	27,500 43,900 71,400		71,400			1	0.00 6,079.00 3,039.50
3	3603 30.11	25X100 HAMBLETONIAN .0574 AC	2	CHEN, CHUANGMING & XIA, HONGHUA 14 UTICA RD EDISON, NJ 255 SO. 11TH AVE	08820 / 3601	27,500 43,900 71,400		71,400			1	0.00 6,079.00 3,039.50
4	3603 39	50 X 100 RANCH 40 .1148 AC	2	GRUETZE, WILLIAM 233 SO. 11TH. AVE. HIGHLAND PARK, NJ 233 SO. 11TH AVE	08904 / 36	41,600 43,800 85,400		85,400			1	0.00 7,270.96 3,635.48
5	3603 41	50 X 100 RANCH 42 .1148 AC	2	LIVINGSTON, AMY & HUDSON, BRIAN 229 SO. 11TH AVE. HIGHLAND PARK, NJ 229 SO. 11TH AVE	08904 / 36	41,600 48,900 90,500		90,500			1	0.00 7,705.17 3,852.59
6	3603 43	50 X 100 1SF:RANCH 44 .1148 AC	2	MAKRIDIS, ANASTASIA 225 SO. 11TH. AVE HIGHLAND PARK, NJ 225 SO. 11TH AVE	08904 / 36	41,600 55,800 97,400		97,400			1	0.00 8,292.64 4,146.32
7	3603 46	75X100 2SFGAR-2FAM .1722 AC	2	WANG, SHENG LIAN & CHENG, HIU MING 211 SO 11TH AVE HIGHLAND PARK, NJ 211 SO. 11TH AVE	08904 / 36	73,100 51,500 124,600		124,600			2	0.00 10,608.44 5,304.22
8	3603 47	50X100 OLD STYLE 48 .1148 AC	2	VANCLEAF, JOHN & CHRISTINE 215 SO. 11TH AVE HIGHLAND PARK, NJ 215 SO. 11TH AVE	08904 / 36	41,600 48,200 89,800		89,800			1	0.00 7,645.57 3,822.79
9	3603 49	50X100 1SBF-RANCH .1148 AC	2	KERESZTES, JOSEPH & ROSE 219 SO. 11TH AVE HIGHLAND PARK, NJ 219 SO. 11TH AVE.	08904 / 36	41,600 43,100 84,700		84,700	V1 2		1	250.00 6,961.36 3,480.68
10	3604 1	50 X 100 2SSF:OLD STYLE 2 .1148 AC	2	WU, CHI CHIM & KITTY 136 WOODBRIDGE AVE HIGHLAND PARK, NJ 136 WOODBRIDGE AVE.	08904 / 36	53,400 61,500 114,900		114,900			1	0.00 9,782.59 4,891.30
11	3604 3	50 X 100 2SFG-BILEV-2FAM 4 .1148 AC	2	CRUZ, JOSE & ROSADO, LUIS 140 WOODBRIDGE AVE HIGHLAND PARK, NJ 140 WOODBRIDGE AVE	08904 / 36	48,500 102,200 150,700		150,700			2	0.00 12,830.60 6,415.30
12	3604 5	100X97 1SCB 6,7,8 .2227 AC	4A	MILLER, J C/O LOCH, MARIANN, POA 40 KINGSLEY ROAD KENDALL PARK, NJ 148 WOODBRIDGE AVE	08824 / 36	205,800 70,200 276,000		276,000			1	0.00 23,498.64 11,749.32
13	3604 9	75 X 100 1SBF:RANCH 10,11 .1722 AC	2	TRULY ASIA HP INVESTMENT LLC 1 JUNIPER CT EDISON, NJ 208 KARSEY ST	08817 / 36	36,600 25,800 62,400		62,400			1	0.00 5,312.74 2,656.37
14	3604 12	50 X 100 1SF:RANCH 13 .1148 AC	2	KRASINSKI, STANLEY & JANET 216 KARSEY ST. HIGHLAND PARK, NJ 216 KARSEY ST	08904 / 36	41,600 35,900 77,500		77,500			1	0.00 6,598.35 3,299.18
Page Totals				V1 250		749,500 718,600	0	1,468,100				Block: 3604 Lot: 12

1	2	3	4	5	6	7	8	9	10	11		
Line	Block No Lot No. Qualification Account #	Land Dimensions Building Description Additional Lots Acreage	Prop Class	Owner's Name Address City State Property Location	Billing Code Zip Code Zoning/Tax Map Pg	Value	Exemptions Code Amount	Net Taxable Value	Deductions Code No Owners	Special Tax Codes	Num Units	Deduction Amt 2021 Tax 2022 1st
						Land Improvemnt Total						
1	3604 14	50 X 100 1SFG-RANCH 15 .1148 AC	2	O'ROURKE, THOMAS & PATRICE 218 KARSEY ST HIGHLAND PARK, NJ 218 KARSEY ST.	08904 / 36	41,600 55,500 97,100		97,100			1	0.00 8,267.09 4,133.55
2	3604 16	50 X 100 1SBF-2FAM 17 .1148 AC	2	FLORES, GABRIELA 222 KARSEY ST. HIGHLAND PARK, NJ 222 KARSEY ST.	08904 / 36	41,600 93,100 134,700		134,700			2	0.00 11,468.36 5,734.18
3	3604 18	50X100 1.5SF-2FAM .1148 AC	2	BUTLER, KATHLEEN A & MURRAY, MARGARET 226 KARSEY ST HIGHLAND PARK, NJ 226 KARSEY ST.	08904 / 36	41,600 76,700 118,300		118,300			2	0.00 10,072.06 5,036.03
4	3604 19	50 X 100 2SBF-2FAM 20 .1148 AC	2	MARCHITTO, FREDERICK & AMALIA 230 KARSEY ST HIGHLAND PARK, NJ 230 KARSEY ST.	08904 / 36	41,600 62,500 104,100		104,100			2	0.00 8,863.07 4,431.54
5	3604 21	50 X 100 2SFG-COLN 22 .1148 AC	2	O'CONNELL, SHAWN & MELANIE 234 KARSEY ST HIGHLAND PARK, NJ 234 KARSEY ST.	08904 / 36	41,600 66,800 108,400		108,400			1	0.00 9,229.18 4,614.59
6	3604 23	47 X 100 1SF:RANCH 24 .1079 AC	2	ALSTON, RANDELL & TORRES, ROSALIND 238 KARSEY ST. HIGHLAND PARK, NJ 238 KARSEY ST	08904 / 36	41,600 49,300 90,900		90,900			1	0.00 7,739.23 3,869.62
7	3604 26.01	58 X 87 1SF-RANCH .1158 AC	2	SAGARWALA, MEGHA S 260 KARSEY ST HIGHLAND PARK, NJ 260 KARSEY ST.	08904 / 36	42,200 52,800 95,000		95,000			1	0.00 8,088.30 4,044.15
8	3604 33	75 X 98 1SF-2FAM 34,57 .1687 AC	2	LU, WENSHENG & HONG, LIANG 239 INZA ST HIGHLAND PARK, NJ 239 INZA ST.	08904 / 36	48,100 68,800 116,900		116,900			2	0.00 9,952.87 4,976.44
9	3604 35	50X100 1SF:RANCH .1148 AC	2	WANG, YICHAO 320 CRANBURY CIR. EAST BRUNSWICK, NJ 235 INZA ST.	08816 / 36	41,600 46,400 88,000		88,000			1	0.00 7,492.32 3,746.16
10	3604 36	75 X 100 1SF:RANCH 37,38 .1722 AC	2	CHIAVARINI, JENNIFER A & DON 229 INZA ST HIGHLAND PARK, NJ 229 INZA ST.	08904 / 36	49,100 89,600 138,700		138,700			1	0.00 11,808.92 5,904.46
11	3604 39	50 X 100 1SF-RANCH 40 .1148 AC	2	HACKETT, AMANDA 225 INZA ST HIGHLAND PARK, NJ 225 INZA ST.	08904 / 36	41,600 59,400 101,000		101,000			1	0.00 8,599.14 4,299.57
12	3604 41	50X100 1SF:RANCH 42 .1148 AC	2	CHEE, KIN CHUEN & QWEE FAN 1 JUNIPER CT. EDISON, NJ 221 INZA ST.	08820 / 36	41,600 41,900 83,500		83,500			1	0.00 7,109.19 3,554.60
13	3604 43	50 X 100 1SF-RANCH 44 .1148 AC	2	GLYNN, THOMAS P 217 INZA STREET HIGHLAND PARK, NJ 217 INZA ST.	08904 / 36	41,600 47,400 89,000		89,000			1	0.00 7,577.46 3,788.73
14	3604 45	50 X 100 1SF:RANCH 46 .1148 AC	2	BETZ, KATHE 213 INZA ST. HIGHLAND PARK, NJ 213 INZA ST.	08904 / 36	41,600 51,900 93,500		93,500	S1 1		1	250.00 7,710.59 3,855.30
Page Totals				S1 250		597,000 862,100	0	1,459,100				Block: 3604 Lot: 45

1	2	3	4	5	6	7	8	9	10	11		
Line	Block No Lot No. Qualification Account #	Land Dimensions Building Description Additional Lots Acreage	Prop Class	Owner's Name Address City State Property Location	Billing Code Zip Code Zoning/Tax Map Pg	Value	Exemptions Code Amount	Net Taxable Value	Deductions Code No Owners	Special Tax Codes	Num Units	Deduction Amt 2021 Tax 2022 1st
						Land Improvemnt Total						
1	3604 47	50X100 1SF-RANCH 48 .1148 AC	2	GUTIERREZ, MARTHA & ALVARADO, EDMUND 155 HENRY ST BROOKLYN, NY 209 INZA ST.	11201 / 36	48,800 48,100 96,900		96,900			1	0.00 8,250.07 4,125.04
2	3604 49	53X98TRI 2SF:OLD STYLE .1192 AC	2	SINGER, ANNE W. 242 KARSEY ST. HIGHLAND PARK, NJ 242 KARSEY ST.	08904 / 36	38,200 45,300 83,500		83,500			1	0.00 7,109.19 3,554.60
3	3604 50	51X92 2SF:OLD STYLE .1077 AC	2	KELMENDI, HEKTOR & PRANVERA 244 KARSEY ST HIGHLAND PARK, NJ 244 KARSEY ST.	08904 / 36	39,900 72,600 112,500		112,500			1	0.00 9,186.61 4,593.31
4	3604 51	50X87 1.5SF-CAPE .0999 AC	2	ORGUN, UGUR & BURCHARD, MOLLY 248 KARSEY ST. HIGHLAND PARK, NJ 248 KARSEY ST.	08904 / 36	39,100 55,400 94,500		94,500			1	0.00 8,045.73 4,022.87
5	3604 52	50X83 AV. 1SF:COLONIAL .0953 AC	2	ODATO, NATALIE 254 KARSEY ST. HIGHLAND PARK, NJ 254 KARSEY ST.	08904 / 36	38,200 56,600 94,800		94,800	W1 2		1	250.00 7,821.27 3,910.64
6	3604 53.01	46 X 84 2SG-BILEVEL .0887 AC	2	GE, SHI JUN & BAI, HONG 259 INZA ST. HIGHLAND PARK NJ 259 INZA ST.	08904 / 36	40,400 100,500 140,900		140,900			1	0.00 11,996.23 5,998.12
7	3604 54.01	46X82 2SF-COLONIAL .0866 AC	2	FANG, MINGZHU 255 INZA ST HIGHLAND PARK, NJ 255 INZA ST.	08904 / 36	41,200 98,700 139,900		139,900			1	0.00 11,911.09 5,955.55
8	3604 55	65X85 1SF-RANCH .1268 AC	2	RUIZ, LUCY 253 INZA STREET HIGHLAND PARK, NJ 253 INZA ST.	08904 / 36	43,300 44,000 87,300		87,300			1	0.00 7,432.72 3,716.36
9	3604 56	60X91 1SF-RANCH .1253 AC	2	RECINOS, ELDER & YARITZA 247 INZA ST HIGHLAND PARK, NJ 247 INZA ST.	08904 / 36	42,800 62,400 105,200		105,200			1	0.00 8,956.73 4,478.37
10	3605 1	117X100 1SF WHITEROSE 2,3,4 .2686 AC	4A	EON FOODS INC 154 & 160 WOODBRIDGE AVE HIGHLAND PARK, NJ 154 WOODBRIDGE AVE	08904 / 36	157,000 7,000 164,000		164,000			1	0.00 13,962.96 6,981.48
11	3605 5	25X100 2SB-STORE/APT .0574 AC	4A	EON FOODS INC 154 & 160 WOODBRIDGE AVE HIGHLAND PARK, NJ 160 WOODBRIDGE AVE	08904 / 36	52,500 55,800 108,300		108,300			1	0.00 9,220.66 4,610.33
12	3605 6	100 X 100 2SF-OFFICE 5000 7,8,9 .2296 AC	4A	LIANG, TAO & YAN, HUI 14 TERRY AVE EDISON, NJ 168 WOODBRIDGE AVE.	08820 / 36	75,600 52,400 128,000		128,000			1	0.00 10,897.92 5,448.96
13	3605 10	50 X 103 2SFG-BI LEVEL 11 .1182 AC	2	GANESH, MANICKAM & VIJAYA 5 ECCLESTON CT. MONTVILLE, NJ 212 HILTON ST.	07045 / 36	49,700 75,100 124,800		124,800			1	0.00 10,625.47 5,312.74
14	3605 12	50 X 100 13 .1148 AC	2	WANG, SUMEI & YIN, CHUNYU 214 HILTON ST HIGHLAND PARK, NJ 214 HILTON ST.	08904 / 36	41,600 149,700 191,300		191,300			1	0.00 16,287.28 8,143.64
Page Totals				W1 250		748,300 923,600	0	1,671,900				Block: 3605 Lot: 12

1	2	3	4	5	6	7	8	9	10	11		
Line	Block No Lot No. Qualification Account #	Land Dimensions Building Description Additional Lots Acreage	Prop Class	Owner's Name Address City State Property Location	Billing Code Zip Code Zoning/Tax Map Pg	Value	Exemptions Code Amount	Net Taxable Value	Deductions Code No Owners	Special Tax Codes	Num Units	Deduction Amt 2021 Tax 2022 1st
						Land Improvemnt Total						
1	3605 14	100 X 92 15BG-RANCH 15,16,17 .2112 AC	2	BENITES, JUAN & MARTINEZ, ROSA 218 HILTON ST. HIGHLAND PARK, NJ 218 HILTON ST.	08904 / 36	54,300 81,800 136,100		136,100			1	0.00 11,587.55 5,793.78
2	3605 18	275 X 75 KARSEY ST.PARK 19,20,21,22,23,24, .4735 AC	15C	BOROUGH OF HIGHLAND PARK-KARSEY PK 221 SO. 5TH. AVE. HIGHLAND PARK, NJ HILTON ST.	08904 / 36	100,400 8,000 108,400		*Exempt*			1	0.00 0.00 0.00
3	3605 29	39X87 2SBSF-2FAM .0779 AC	2	GARCIA-SILVA, M F & RAMIREZ, A G 223 KARSEY ST. HIGHLAND PARK, NJ 223 KARSEY ST.	08904 / 36	35,700 71,700 107,400		107,400			2	0.00 9,144.04 4,572.02
4	3605 30	38X91 VACANT LAND .0794 AC	1	MUTHURAJ, NARAIN 215 KARSEY ST HIGHLAND PARK, NJ 215 KARSEY ST	08904 / 36	9,100 0 9,100		9,100			1	0.00 774.77 387.39
5	3605 31	275 X 75 KARSEY ST.PARK 32,33,34,35,36,37, .4735 AC	15C	BOROUGH OF HIGHLAND PARK-KARSEY PK 221 SO. 5TH. AVE. HIGHLAND PARK, NJ KARSEY ST.	08904 / 36	98,100 0 98,100		*Exempt*			1	0.00 0.00 0.00
6	3605 45	51 X 96 2SF-2 FAM 46 .1124 AC	2	MUTHURAJ, NARAIN 215 KARSEY ST HIGHLAND PARK, NJ 215 KARSEY ST.	08904 / 36	41,000 108,400 149,400		149,400			2	0.00 12,719.92 6,359.96
7	3605 47	37X103 2SSF-2FAM .0875 AC	2	ENRIQUEZ-LAZARO, GERMAN 209 KARSEY ST HIGHLAND PARK, NJ 209 KARSEY ST	08904 / 36	37,800 69,100 106,900		106,900			2	0.00 9,101.47 4,550.74
8	3605 48	50 X 65 BI-LEVEL 49 .0746 AC	2	GE, CHEN 246 HILTON ST HIGHLAND PARK NJ 246 HILTON ST.	08904 / 36	34,500 124,800 159,300		159,300			1	0.00 12,030.28 6,015.14
9	3605 50	75X65 2SFG-COLN 51,52 .1119 AC	2	ZHENG,AILONG & HE,WEIFANG 252 HILTON ST. HIGHLAND PARK, NJ 252 HILTON ST	08904 / 36	40,700 128,600 169,300		169,300			1	0.00 14,414.20 7,207.10
10	3605 53.01	50X65 .0746 AC	1	DINICOLA, V&M -DINICOLA, V. 143 EMERSON ROAD SOMERSET, NJ 256 HILTON ST	08873 / 36	34,500 0 34,500		34,500			1	0.00 2,937.33 1,468.67
11	3605 55.01	63X66 .0955 AC	1	DINICOLA, V. & M. 143 EMERSON ROAD SOMERSET, NJ 260 HILTON ST	08873 / 36	37,700 0 37,700		37,700			1	0.00 3,209.78 1,604.89
12	3605 58.01	55X66 1.5SBF-2FAM .0833 AC	2	DINICOLA, MARGHERITA 143 EMERSON RD SOMERSET, NJ 261 KARSEY ST.	08873 / 36	35,700 87,800 123,500		123,500			2	0.00 10,514.79 5,257.40
13	3605 60.01	50X65 2SBF-2FAM .0746 AC	2	DINICOLA, MARGHERITA -DINICOLA,V 143 EMERSON RD SOMERSET, NJ 257 KARSEY ST.	08873 / 36	34,500 90,900 125,400		125,400			1	0.00 10,676.56 5,338.28
14	3605 61	75 X 65 1SF:OLD STYLE 62,63 .1119 AC	2	ODATO, RICHARD 251 KARSAY ST HIGHLAND PARK, NJ 251 KARSEY ST	08904 / 36	40,700 41,500 82,200		82,200			1	0.00 6,998.51 3,499.26
Page Totals						436,200 804,600	0	1,240,800				Block: 3605 Lot: 61

1	2	3	4	5	6	7	8	9	10	11		
Line	Block No Lot No. Qualification Account #	Land Dimensions Building Description Additional Lots Acreage	Prop Class	Owner's Name Address City State Property Location	Billing Code Zip Code Zoning/Tax Map Pg	Value	Exemptions Code Amount	Net Taxable Value	Deductions Code No Owners	Special Tax Codes	Num Units	Deduction Amt 2021 Tax 2022 1st
						Land Improvemnt Total						
1	3605 64	50 X 65 1SF 65 .0746 AC	2	MALIK, JUNAID AHMED & SAYIM MALIK 247 KARSEY ST HIGHLAND PARK, NJ 247 KARSEY ST	08904 / 36	34,500 46,800 81,300		81,300			1	0.00 6,921.88 3,460.94
2	3605 66	39X100 2SF:CAPE .0895 AC	2	HERRICK, TYLER & KERN, ALLISON 213 KARSEY ST HIGHLAND PARK, NJ 213 KARSEY ST.	08904 / 36	38,300 58,300 96,600		96,600			1	0.00 8,224.52 4,112.26
3	3606 1	50 X 100 1SCB 4500SF 2 .1148 AC	4A	COCO M PROPERTIES LLC 176 WOODBRIDGE AVE HIGHLAND PARK, NJ 176 WOODBRIDGE AVE.	08904 / 36	105,000 107,400 212,400		212,400			1	0.00 18,083.74 9,041.87
4	3606 3	50 X 100 PARKING LOT 4 .1148 AC	4A	182 WOODBRIDGE AVENUE CORP. 182 WOODBRIDGE AVE. HIGHLAND PARK, NJ 180 WOODBRIDGE AVE	08904 / 36	105,000 100 105,100		105,100			1	0.00 8,948.21 4,474.11
5	3606 5	25X100 2SCB-BAR/APT. .0574 AC	4A	182 WOODBRIDGE AVE. CORP. 182 WOODBRIDGE AVE. HIGHLAND PARK, NJ 182 WOODBRIDGE AVE	08904 / 36	52,500 61,200 113,700		113,700			1	0.00 9,680.42 4,840.21
6	3606 6	125X100 1SCB 8370SF 7,8,9,10 .2870 AC	4A	PMJ REALTY INC. PO BOX 200 MONMOUTH JUNCTION, NJ 184-188 WOODBRIDGE AVE.	08852 / 36	262,500 228,600 491,100		491,100			1	0.00 41,812.25 20,906.13
7	3606 11	36X100 .0826 AC	4A	PMJ REALTY INC. PO BOX 200 MONMOUTH JUNCTION, NJ 190 WOODBRIDGE AVE	08852 / 36	66,500 100 66,600		66,600			1	0.00 5,670.32 2,835.16
8	3606 12	45 X 100 DEMO HOUSE12/96 13 .1033 AC	2	PMJ REALTY INC. PO BOX 200 MONMOUTH JUNCTION, NJ 214 CROWELLS RD.	08852 / 36	43,300 200 43,500		43,500			1	0.00 3,703.59 1,851.80
9	3606 14	100X100 2SF-COLN 15,16,17 .2296 AC	2	ZHANG, MINGCHI 11 LABAKAN PL HIGHLAND PARK, NJ 11 LABAKAN PL.	08904 / 36	53,000 94,300 147,300		147,300			1	0.00 12,541.12 6,270.56
10	3606 18	25X100 PARKING LOT .0574 AC	1	COCO M PROPERTIES LLC 176 WOODBRIDGE AVE HIGHLAND PARK, NJ HILTON ST.	08904 / 36	12,200 0 12,200		12,200			1	0.00 1,038.71 519.36
11	3606 19	75 X 100 1SBF-2FAM 20,21 .1722 AC	2	LATIF, ASHFAQ & ABUBAKER A 213 HILTON ST HIGHLAND PARK, NJ 213 HILTON ST	08904 / 36	73,100 96,500 169,600		169,600			2	0.00 14,439.74 7,219.87
12	3607 1	21X101 TRI 52X100 1SF-2FAM 4 .0840 AC	2	REN, QIAOLIN & MA, YUHUI 21 MAPLE RUN DR JERICHO, NY 16 LABAKAN PL.	11753 / 36	45,800 92,400 138,200		138,200			2	0.00 11,766.35 5,883.18
13	3607 5	63X100 1SF .1446 AC	2	EUVIN, JOSE M & SHERRY L 10 LABAKAN PL HIGHLAND PARK, NJ 10 LABAKAN PL.	08904 / 36	45,500 71,100 116,600		116,600			1	0.00 9,927.32 4,963.66
14	3607 6	100X100 1SBF-2 FAM 7,8,9 .2296 AC	2	DIMITRAKIS, EMMANUEL & MARIKA 259 FRESH PONDS RD MONROE TOWNSHIP, NJ 219 HILTON ST	08831 / 36	56,600 112,000 168,600		168,600			2	0.00 14,354.60 7,177.30
Page Totals						993,800 969,000	0	1,962,800				Block: 3607 Lot: 6

1	2	3	4	5	6	7	8	9	10	11		
Line	Block No Lot No. Qualification Account #	Land Dimensions Building Description Additional Lots Acreage	Prop Class	Owner's Name Address City State Property Location	Billing Code Zip Code Zoning/Tax Map Pg	Value	Exemptions Code Amount	Net Taxable Value	Deductions Code No Owners	Special Tax Codes	Num Units	Deduction Amt 2021 Tax 2022 1st
						Land Improvemnt Total						
1	3607 11	50X100 1SF-RANCH .1148 AC	2	MARC W LAURANO PREFERRED PROPERTIES 227 HILTON ST HIGHLAND PARK, NJ 227 HILTON ST.	08904 / 36	41,600 24,000 65,600		65,600			1	0.00 5,585.18 2,792.59
2	3607 12	50X100 1SF-RANCH .1148 AC	2	SINGH, PRITPAL & BHUPINDER 229 HILTON ST HIGHLAND PARK, NJ 229 HILTON ST.	08904 / 36	41,600 66,600 108,200		108,200			1	0.00 7,798.82 3,899.41
3	3607 13	50X100 1SF-RANCH .1148 AC	2	RASMUSSEN, ANNA L. 11 LEWIS ST. HIGHLAND PARK, NJ 11 LEWIS ST	08904 / 36	41,600 66,300 107,900		107,900			1	0.00 9,186.61 4,593.31
4	3607 14	39X102 1.5SFG-CAPE .0913 AC	2	GORDEUK, WILLIAM & MELISSA 13 LEWIS ST. HIGHLAND PARK, NJ 13 LEWIS ST.	08904 / 36	44,800 67,500 112,300		112,300			1	0.00 9,561.22 4,780.61
5	3608 64	75X75 1SF-RANCH 65,66 .1291 AC	2	LI, GANG & ZHANG, YAYUN 254 CROWELLS RD HIGHLAND PARK, NJ 254 CROWELLS RD	08904 / 36	44,100 46,700 90,800		90,800			1	0.00 7,730.71 3,865.36
6	3608 67	150 X 72 2SF:2 FAM 68,69,70,71,72 .2479 AC	2	FLORES, GABRIELA 264 CROWELLS ROAD HIGHLAND PARK, NJ 264 CROWELLS RD.	08904 / 36	56,500 74,900 131,400		131,400			1	0.00 11,187.40 5,593.70
7	3608 73	72 X 61 2SF-COLN 74,75 .1008 AC	2	BROWN, FRANCIS & WILSON, LINDA 255 HILTON ST. HIGHLAND PARK, NJ 255 HILTON ST.	08904 / 36	38,000 44,400 82,400		82,400			1	0.00 7,015.54 3,507.77
8	3608 76	75 X 66 1SF-RANCH 77,78 .1136 AC	2	FOLEY, FILIPINAS B 249 HILTON ST HIGHLAND PARK, NJ 249 HILTON ST.	08904 / 36	40,700 50,600 91,300		91,300			1	0.00 7,773.28 3,886.64
9	3608 79	75X75 1SF-RANCH 80,81 .1291 AC	2	DAVID-TERREROS, JOSE 245 HILTON ST HIGHLAND PARK, NJ 245 HILTON ST	08904 / 36	44,100 76,100 120,200		120,200			1	0.00 10,233.83 5,116.92
10	3608 83	55X100 2SFG-CONTEMP .1263 AC	2	GOKIRMAK, OZGUR & DALLA 239 HILTON ST HIGHLAND PARK, NJ 239 HILTON ST	08904 / 36	43,100 89,600 132,700		132,700			1	0.00 11,298.08 5,649.04
11	3608 84	65X100 2SF-SPLIT LEVEL .1492 AC	2	MADISON, NESSA 235 HILTON ST HIGHLAND PARK, NJ 235 HILTON ST	08904 / 36	46,100 92,600 138,700		138,700			1	0.00 11,808.92 5,904.46
12	3608 85	139X72 2SF-COLONIAL .2298 AC	2	KIM, HEUNTAI 244 CROWELLS RD HIGHLAND PARK, NJ 244 CROWELLS RD.	08904 A / 36	47,500 66,400 113,900		113,900			1	0.00 9,697.45 4,848.73
13	3701 3	208X191 IRR BANK: 3,799 SF 4,11,23,24 .0000 AC	4A	BANK OF AMERICA CORP REAL EST 101 N.TRYON ST.NC10010381 CHARLOTTE, NC 800-802 RARITAN AVE	28255 / 37	278,000 422,000 700,000		700,000			1	0.00 59,598.00 29,799.00
14	3701 5	50X150 1SBCB .1722 AC	4A	PANICHELLA, GARY 17 HIGHWAY TERRACE EDISON, NJ 808 RARITAN AVE.	08837 / 37	118,000 207,400 325,400		325,400			1	0.00 27,704.56 13,852.28
Page Totals						925,700 1,395,100	0	2,320,800				Block: 3701 Lot: 5

1	2	3	4	5	6	7	8	9	10	11		
Line	Block No Lot No. Qualification Account #	Land Dimensions Building Description Additional Lots Acreage	Prop Class	Owner's Name Address City State Property Location	Billing Code Zip Code Zoning/Tax Map Pg	Value	Exemptions Code Amount	Net Taxable Value	Deductions Code No Owners	Special Tax Codes	Num Units	Deduction Amt 2021 Tax 2022 1st
						Land Improvemnt Total						
1	3701 6	50X150 2FBCB 2,659 SF .1722 AC	4A	814 RARITAN AVENUE LLC 49 WOODBRIDGE AVE HIGHLAND PARK, NJ 814-816 RARITAN AVE	08904 / 37	122,900 140,400 263,300		263,300			1	0.00 22,417.36 11,208.68
2	3701 9	90X125 2SF-2 FAM .2583 AC	2	55 WOODBRIDGE AVE LLC 49 WOODBRIDGE AVE HIGHLAND PARK, NJ 55 WOODBRIDGE AVE.	08904 / 37	99,200 39,500 138,700		138,700			2	0.00 11,808.92 5,904.46
3	3701 10	50X125 2SB:2,516SF OFF .1435 AC	4A	49 WOODBRIDGE AVENUE LLC 49 WOODBRIDGE AVE HIGHLAND PARK, NJ 49 WOODBRIDGE AVE.	08904 / 37	115,500 124,700 240,200		240,200		S01	1	0.00 21,483.49 10,741.75
4	3701 12	33X90 2SF .0682 AC	2	QUIRK, JAMES F & JEANNE 818 RARITAN AVE HIGHLAND PARK, NJ 818 RARITAN AVE	08904 / 37	53,600 75,900 129,500		129,500			1	0.00 11,025.64 5,512.82
5	3701 13	33X90 2SSBF-2FAM .0682 AC	2	LAPIDES, ISRAEL S 820 RARITAN AVE HIGHLAND PARK, NJ 820 RARITAN AVE.	08904 / 37	53,600 53,100 106,700		106,700			2	0.00 9,084.44 4,542.22
6	3701 14	33X90 2SF-2FAM .0682 AC	2	LAURANO, CARMON 822 RARITAN AVE. HIGHLAND PARK, NJ 822 RARITAN AVE.	08904 / 37	53,600 52,600 106,200		106,200			4	0.00 9,041.87 4,520.94
7	3701 15	30X100 2SS .0689 AC	2	ROSALES, JUANA M. & JUAREZ, M.X. 2 SO. 9TH. AVE. HIGHLAND PARK, NJ 2 SO. 9TH AVE.	08904 / 37	30,400 50,900 81,300		81,300			1	0.00 6,921.88 3,460.94
8	3701 16	30X100 2SFG-COLONIAL .0689 AC	2	DE BLASS, DELIA 7 MONTVIEW ROAD EDISON, NJ 4 SO. 9TH AVE.	08817 / 37	30,400 52,700 83,100		83,100	W1	1	1	250.00 6,825.13 3,412.57
9	3701 17	30X100 2SF-2FAM .0689 AC	2	BHATTI, JASWINDER S & KAUR, DAVINDER 7 MELINDA DR MONROE, NJ 6 SO. 9TH AVE.	08831 / 37	30,400 66,800 97,200		97,200			2	0.00 8,275.61 4,137.81
10	3701 18	120X28 REAR 1SGF .0771 AC	4A	55 WOODBRIDGE AVE LLC 49 WOODBRIDGE AVE. HIGHLAND PARK, NJ 53 WOODBRIDGE AVE	08904 / 37	48,000 28,100 76,100		76,100			1	0.00 6,479.15 3,239.58
11	3701 19	44 X 100 1.5SS-CAPE .1010 AC	2	LEE, YIU KEUNG & ZENG, SHI HAO 578 RIVA AVE. NORTH BRUNSWICK, NJ 8 SO. 9TH AVE.	08902 / 37	56,200 45,500 101,700		101,700			1	0.00 8,658.74 4,329.37
12	3701 20	75X155 2SF 3,055 SF .2669 AC	4A	CRITTER PROPERTIES LLP P.O. BOX 1543 HIGHLAND PARK, NJ 65 WOODBRIDGE AVE.	08904 / 37	139,800 255,600 395,400		395,400		S01	1	0.00 35,364.58 17,682.29
13	3701 21	45 X 125 2SF-2 FAM 22 .1291 AC	2	61 WOODBRIDGE AVE LLC 49 WOODBRIDGE AVE HIGHLAND PARK, NJ 61 WOODBRIDGE AVE	08904 / 37	99,700 35,300 135,000		135,000			3	0.00 11,493.90 5,746.95
14	3701 25	127X366 1SCB GAS STA. 26 1.0671 AC	4A	JOSEPH RAK LLC C/O LUKOIL NO. AMER 505 FIFTH AVE. 9TH FLOOR NEW YORK, NY 702 RARITAN AVE.	10017 / 37	328,900 41,100 370,000		370,000		S01	1	0.00 33,092.80 16,546.40
Page Totals				W1 250		1,262,200 1,062,200	0	2,324,400				Block: 3701 Lot: 25

1	2	3	4	5	6	7	8	9	10	11		
Line	Block No Lot No. Qualification Account #	Land Dimensions Building Description Additional Lots Acreage	Prop Class	Owner's Name Address City State Property Location	Billing Code Zip Code Zoning/Tax Map Pg	Value	Exemptions Code Amount	Net Taxable Value	Deductions Code No Owners	Special Tax Codes	Num Units	Deduction Amt 2021 Tax 2022 1st
						Land Improvemnt Total						
1	3702 15	250X125 2SCB-15,004SF 16,17,18 .7174 AC	4A	900 RARITAN LLC 33 CARRIAGE TRL BELLE MEAD, NJ 900 RARITAN AVE.	08502 / 37	519,800 215,500 735,300		735,300			1	0.00 62,603.44 31,301.72
2	3702 19	50X150 2SFG-2 FAM .1722 AC	2	CIPOT,FRANK H & CERMINARO,DOMINIC J 422 BENNER ST HIGHLAND PARK, NJ 922 RARITAN AVE	08904 / 37	65,500 92,200 157,700		157,700			2	0.00 13,426.58 6,713.29
3	3702 20	1.484 ACR. 60 APTS 1.4840 AC	4C	PLACID BROOK ASSOCIATES 270 SYLVAN AVE. ENGLEWOOD CLIFFS, NJ 49 SO 9TH AVE	07632-2521 C / 37	146,000 1,447,100 1,593,100		1,593,100			1	0.00 135,636.53 67,818.27
4	3702 21	50X150 1SF-RANCH .1722 AC	2	DE LA CRUZ, ALEJANDRO 102 SOUTH 10TH AVENUE HIGHLAND PARK, NJ 102 SO. 10TH AVE.	08904 / 37	57,000 45,800 102,800		102,800			1	0.00 8,752.39 4,376.20
5	3702 22	63X140 2SF-COLN .2025 AC	2	LANDANTE,ERNEST & GLORIA 107 SO. 10TH. AVE. HIGHLAND PARK, NJ 110 SO. 10TH AVE	08904 / 37	68,300 48,900 117,200		117,200			1	0.00 9,978.41 4,989.21
6	3702 23	65X150 1SBS 2,752SF .2238 AC	4A	BLUE HEAVEN, INC. 93 WOODBRIDGE AVE. HIGHLAND PARK, NJ 93 WOODBRIDGE AVE.	08904 / 37	143,700 117,000 260,700		260,700		S01	1	0.00 23,317.01 11,658.51
7	3702 24	35X150 2SF-2FAM .1205 AC	15D	COMMUNITY ASSET PRESERVATION CORP 108 CHURCH ST NEW BRUNSWICK, NJ 89 WOODBRIDGE AVE.	08901 / 37	69,200 56,200 125,400		*Exempt*			2	0.00 0.00 0.00
8	3702 25	50X150 1SBS 2,240SF .1722 AC	4A	KARIO CORPORATION P.O. BOX 552 CRANBURY, NJ 85 WOODBRIDGE AVE	08512 / 37	122,900 91,800 214,700		214,700		S01	1	0.00 19,202.77 9,601.39
9	3702 26	50X100 2SF-COLONIAL .1148 AC	2	KARIO CORP. PO BOX 552 CRANBURY, NJ 81 WOODBRIDGE AVE	08512 / 37	112,000 47,600 159,600		159,600		S01	1	0.00 14,274.62 7,137.31
10	3702 27	50X150 2SF 1,944SF .1722 AC	4A	YOUNG-KOTHARI LLC 75 WOODBRIDGE AVE. HIGHLAND PARK, NJ 75 WOODBRIDGE AVE	08904 / 37	115,500 120,400 235,900		235,900		S01	1	0.00 21,098.90 10,549.45
11	3702 28	50X150 1SBCB 6 OFFICES .1722 AC	4A	JABEZ INVESTMENTS LLC 73 WOODBRIDGE AVE. HIGHLAND PARK, NJ 73 WOODBRIDGE AVE	08904 / 37	74,900 115,200 190,100		190,100		S01	1	0.00 17,002.54 8,501.27
12	3702 29	50X100 1.5SF .1148 AC	4A	VERONA'S EXPRESSION INC 4 LYONS LANE EDISON, NJ 71 WOODBRIDGE AVE	08820 / 37	99,800 99,400 199,200		199,200		S01	1	0.00 17,816.45 8,908.23
13	3702 30	50X50 2SF-COLONIAL .0574 AC	2	COWAN, CHARLES W & HOWARD, IRENE M 11 SO. 9TH AVE HIGHLAND PARK, NJ 11 SO. 9TH AVE	08904 / 37	34,100 51,500 85,600		85,600			1	0.00 7,287.98 3,643.99
14	3801 2	90X130AVG 1.5SF:VET/2BLDG 3,4 .0000 AC	4A	HIGHLAND INVESTMENT GROUP INC 75 RARITAN AVE SUITE 218 HIGHLAND PARK, NJ 1018 RARITAN AVE	08904 / 38	190,500 29,500 220,000		220,000			1	0.00 18,730.80 9,365.40
Page Totals						1,750,000 2,521,900	0	4,271,900				Block: 3801 Lot: 2

1	2	3		4			5	6	7	8	9	10	11
Line	Block No Lot No. Qualification Account #	Land Dimensions Building Description Additional Lots Acreage	Prop Class	Owner's Name Address City State Property Location	Billing Code Zip Code Zoning/Tax Map Pg	Value		Exemptions Code Amount	Net Taxable Value	Deductions Code No Owners	Special Tax Codes	Num Units	Deduction Amt 2021 Tax 2022 1st
						Land Improvemnt Total							
1	3801 5	60 X 90 2STB 3FAM 6 .1240 AC	2	PISCIOTTA, JOHN & THOMAS 1020 RARITAN AVE HIGHLAND PARK, NJ 1020 RARITAN AVE	08904 / 38	42,800 124,900 167,700		167,700				3	0.00 14,277.98 7,138.99
2	3801 7	60X90 1.5SFG-2 FAM .1240 AC	2	SOUTH ELEVENTH AVE LLC 10 SO 11TH AVE HIGHLAND PARK, NJ 10 SO. 11TH AVE.	08904 / 38	76,600 87,200 163,800		163,800				2	0.00 13,945.93 6,972.97
3	3801 8	60X90 1SF-RANCH .1240 AC	2	STARCEVIC,DEJAN & KALAJDZIC,SLAVICA 16 SO 11TH AVE HIGHLAND PARK, NJ 16 SO. 11TH AVE	08904 / 38	52,800 54,000 106,800		106,800				1	0.00 9,092.95 4,546.48
4	3801 10	60 X 150 1SF:COLONIAL 20 .2066 AC	2	GIFFORD, RAY 1013 CENTRAL AVE HIGHLAND PARK, NJ 1013 CENTRAL AVE	08904 / 38	64,400 42,000 106,400		106,400				1	0.00 9,058.90 4,529.45
5	3801 11	60X150 2SF-COLONIAL .2066 AC	2	STARK, FIORELLA 1011 CENTRAL AVE. HIGHLAND PARK, NJ 1011 CENTRAL AVE	08904 / 38	64,400 72,300 136,700		136,700				1	0.00 11,638.64 5,819.32
6	3801 12	60X90 2SFG-SPLIT .1240 AC	2	GOLDMAN, GREGORY 19 SCHANCK ST FREEHOLD, NJ 21 SO. 10TH AVE.	07728 / 38	52,800 55,200 108,000		108,000				1	0.00 9,195.12 4,597.56
7	3801 13	30X90 1.5SF-CAPE .0620 AC	2	MAIN ST INVESTMENTS LLC 10 VIRGINIA ST SOUTH RIVER, NJ 17 SO. 10TH AVE.	08882 / 38	34,100 75,000 109,100		109,100				1	0.00 9,288.79 4,644.40
8	3801 14	60X90 2SF-COLONIAL 15 .1240 AC	2	WEISS, LEORAH 15 SO. 10TH AVE HIGHLAND PARK, NJ 15 SO. 10TH AVE	08904 / 38	52,800 79,300 132,100		132,100				1	0.00 11,246.99 5,623.50
9	3801 16	150X100 1SCB-LUBE/5FAM .3444 AC	4A	2036 ROUTE 35 INC 54 FERN RD EAST BRUNSWICK, NJ 1010 RARITAN AVE	08816 / 38	100,200 193,200 293,400		293,400				1	0.00 24,980.08 12,490.04
10	3801 17	50X150 .1722 AC	4A	2036 ROUTE 35 INC 54 FERN RD EAST BRUNSWICK, NJ 1010 RARITAN AVE	08816 / 38	78,000 0 78,000		78,000				1	0.00 6,640.92 3,320.46
11	3801 18	45X90 2SS:COLONIAL .0930 AC	2	MARCONE, JORGE & REBECCA 1023 CENTRAL AVE. HIGHLAND PARK, NJ 1023 CENTRAL AVE.	08904 / 38	43,500 60,700 104,200		104,200				1	0.00 8,871.59 4,435.80
12	3801 19	45X90 1SB .0930 AC	2	NELSON, DAVID 1017 CENTRAL AVE HIGHLAND PARK, NJ 1017 CENTRAL AVE	08904 / 38	43,500 60,300 103,800		103,800				1	0.00 8,837.53 4,418.77
13	3802 2	40X150 PARKING LOT .1377 AC	1	1102 RARITAN AVENUE LLC 1102 RARITAN AVE HIGHLAND PARK, NJ 1102 RARITAN AVE	08904 C / 38	24,400 0 24,400		24,400				1	0.00 2,077.42 1,038.71
14	3802 3.01	60X70 1SFG-RANCH .0964 AC	2	NANDA LIVING TRUST 13 SO. 11TH AVE. HIGHLAND PARK, NJ 13 SO. 11TH AVE.	08904 / 38	47,900 60,200 108,100		108,100				1	0.00 9,203.63 4,601.82
Page Totals						778,200 964,300	0	1,742,500	Block: 3802 Lot: 3.01				

1	2	3	4	5	6	7	8	9	10	11		
Line	Block No Lot No. Qualification Account #	Land Dimensions Building Description Additional Lots Acreage	Prop Class	Owner's Name Address City State Property Location	Billing Code Zip Code Zoning/Tax Map Pg	Value	Exemptions Code Amount	Net Taxable Value	Deductions Code No Owners	Special Tax Codes	Num Units	Deduction Amt 2021 Tax 2022 1st
						Land Improvemnt Total						
1	3802 3.02	60X70 2SFG-BILEVEL .0964 AC	2	RAVEE, SAMUEL & GALIA 16 MERILIND AVE. HIGHLAND PARK, NJ 16 MERILIND AVE.	08904 / 38	47,900 128,800 176,700		176,700			1	0.00 15,044.24 7,522.12
2	3802 4	70X90 2SF-COLONIAL .1446 AC	2	MANTARRO, MARY SUE 1111 CENTRAL AVE HIGHLAND PARK, NJ 1111 CENTRAL AVE.	08904 / 38	59,100 56,400 115,500		115,500			1	0.00 9,833.67 4,916.84
3	3802 5	70X90 2SF .1446 AC	2	NANDA, VIKAS & CALA 1101 CENTRAL AVENUE HIGHLAND PARK, NJ 1101 CENTRAL AVE.	08904 / 38	59,100 61,000 120,100		120,100			1	0.00 10,225.31 5,112.66
4	3802 6	50X100 PARKING LOT .1148 AC	1	1102 RARITAN AVENUE LLC 1102 RARITAN AVE. HIGHLAND PARK, NJ SO. 11TH AVE.	08904 C / 38	24,400 0 24,400		24,400			1	0.00 2,077.42 1,038.71
5	3802 7	100X100 2SBG .2296 AC	2	1102 RARITAN AVENUE LLC 1102 RARITAN AVE HIGHLAND PARK, NJ 1102 RARITAN AVE	08904 C / 38	137,800 99,100 236,900		236,900			2	0.00 18,637.15 9,318.58
6	3803 1	35X90 2SF-2FAM .0723 AC	2	SAVVA, ANDREAS S 7 FELLOWSHIP LN PISCATAWAY, NJ 1120 RARITAN AVE.	08854 / 38	64,000 61,100 125,100		125,100			3	0.00 10,651.01 5,325.51
7	3803 4	60X140 1SB 8APTS 5,12 .1928 AC	4C	MAGID, SHAYA & LYDIA-TRUSTEES 17 SPANGENBERG LANE SOMERSET, NJ 11 MERILIND AVE	08873 / 38	67,300 151,200 218,500		218,500			1	0.00 18,603.09 9,301.55
8	3803 11	47X90 2SF-COLN:2 FAM .0971 AC	2	CHEN, HECHAT 1201 CENTRAL AVE HIGHLAND PARK, NJ 1201 CENTRAL AVE	08904 / 38	44,700 84,500 129,200		129,200			1	0.00 8,445.89 4,222.95
9	3803 13	50X90 2SFG-COLONIAL .1033 AC	2	DAYAL, SUBAH 1128 RARITAN AVE HIGHLAND PARK, NJ 1128 RARITAN AVE	08904 / 38	53,700 62,300 116,000		116,000			1	0.00 9,876.24 4,938.12
10	3803 14	55X90 2SF-COLONIAL .1136 AC	2	SERAFIN, MALGORZATA 11 JEFFERSON AVE. NEW BRUNSWICK, NJ 1126 RARITAN AVE.	08001 / 38	58,900 49,400 108,300		108,300			1	0.00 9,220.66 4,610.33
11	3803 15	60X70 2SF-COLONIAL .0964 AC	2	WANG, SU & GU, CHUNYAN 16 MARLBOROUGH ROAD HIGHLAND PARK, NJ 16 MARLBOROUGH ROAD	08904 / 38	47,900 94,400 142,300		142,300			1	0.00 12,115.42 6,057.71
12	3803 16	60X70 2SF-COLONIAL .0964 AC	2	ROSA, EVELYN 15 MERILIND AVE. HIGHLAND PARK, NJ 15 MERILIND AVE.	08904 / 38	47,900 48,200 96,100		96,100			1	0.00 8,181.95 4,090.98
13	3803 17	45X93 2SF-COLONIAL .0961 AC	2	JIN,ZHICHENG 20 MARLBOROUGH ROAD HIGHLAND PARK, NJ 20 MARLBOROUGH RD	08904 / 38	43,500 48,900 92,400		92,400			1	0.00 7,866.94 3,933.47
14	3803 18	45X93 2SFG-COLN .0961 AC	2	MORRIS, JEFFREY & VENUS 1211 CENTRAL AVE HIGHLAND PARK NJ 1211 CENTRAL AVE.	08904 / 38	43,500 92,200 135,700		135,700			1	0.00 11,553.50 5,776.75
Page Totals						799,700 1,037,500	0	1,837,200				Block: 3803 Lot: 18

1	2	3	4	5	6	7	8	9	10	11		
Line	Block No Lot No. Qualification Account #	Land Dimensions Building Description Additional Lots Acreage	Prop Class	Owner's Name Address City State Property Location	Billing Code Zip Code Zoning/Tax Map Pg	Value	Exemptions Code Amount	Net Taxable Value	Deductions Code No Owners	Special Tax Codes	Num Units	Deduction Amt 2021 Tax 2022 1st
						Land Improvemnt Total						
1	3804 3	60X70 1SS-RANCH .0964 AC	2	TANG, LAN & YU, YUGUO 15 MARLBOROUGH RD HIGHLAND PARK, NJ 15 MARLBOROUGH RD.	08904 / 38	44,200 55,500 99,700		99,700			1	0.00 8,488.46 4,244.23
2	3804 4	60X70 2SF-COLN .0964 AC	2	BROOKES, MARGARET A. 16 AMHERST ST HIGHLAND PARK, NJ 16 AMHERST ST.	08904 / 38	47,900 49,200 97,100		97,100			1	0.00 8,267.09 4,133.55
3	3804 5	47X90 2SF-COLONIAL .0971 AC	2	CROCCO, JOHN & MARIA 1215 CENTRAL AVE HIGHLAND PARK, NJ 1215 CENTRAL AVE.	08904 / 38	43,100 44,100 87,200		87,200			1	0.00 7,424.21 3,712.11
4	3804 6	46X90 1SF .0950 AC	2	ROZETT, ILANA 1219 CENTRAL AVE. HIGHLAND PARK, NJ 1219 CENTRAL AVE	08904 / 38	44,100 43,100 87,200		87,200	W1	1	1	250.00 7,174.21 3,587.11
5	3804 7	47X90 1SF-RANCH .0971 AC	2	KAPOANO,RULY & DAFNA 1221 CENTRAL AVE. HIGHLAND PARK, NJ 1221 CENTRAL AVE.	08904 / 38	44,700 43,300 88,000		88,000			1	0.00 7,492.32 3,746.16
6	3804 8	30X70 2SF-COLN .0482 AC	2	POWELL, MICHAEL & SUSAN L. 11 MARLBOROUGH ROAD HIGHLAND PARK, NJ 11 MARLBOROUGH RD.	08904 / 38	40,700 66,800 107,500		107,500			1	0.00 9,152.55 4,576.28
7	3804 10	70X90 2SF 11 .1446 AC	4A	ALDA REALTY LLC 53 SULLIVAN WAY EAST BRUNSWICK, NJ 1134 RARITAN AVE.	08816 / 38	127,000 64,800 191,800		191,800			1	0.00 16,329.85 8,164.93
8	3804 12.01	35X100 1.5SF .0803 AC	2	SILVA, JOCELYN 1132 RARITAN AVE HIGHLAND PARK, NJ 1132 RARITAN AVE	08904 / 38	65,600 34,100 99,700		99,700			1	0.00 8,488.46 4,244.23
9	3804 12.02	50X70 1.5SSSF .0803 AC	2	WINKLER, JACOB M & MATTHEW 99 VAN BUREN AVE #2 METUCHEN, NJ 14 AMHERST ST.	08840 / 38	59,600 84,200 143,800		143,800			1	0.00 12,243.13 6,121.57
10	3804 13	35X100 2SF .0803 AC	15F	GAULT, NANCY L. 1136 RARITAN AVE. HIGHLAND PARK NJ 1136 RARITAN AVE.	08904 / 38	56,900 46,700 103,600		*Exempt*			1	0.00 0.00 0.00
11	3805 5	60X100 2SSF-5APTS.2BLD 6 .1377 AC	2	1140 RARITAN AVENUE LLC PO BOX 176 MILLSTONE, NJ 1140 RARITAN AVE	08535 / 38	44,900 163,800 208,700		208,700			5	0.00 17,768.72 8,884.36
12	3805 7	33X100 1.5SSSF .0758 AC	2	CHOKEVIKRAIKIJ, KITISAK 1142 RARTIAN AVE. HIGHLAND PARK, NJ 1142 RARITAN AVE.	08904 / 38	49,900 45,600 95,500		95,500			1	0.00 8,130.87 4,065.44
13	3805 8	33X100 2SF:COLONIAL .0758 AC	2	SAMUEL, MICHEL & ASHAMALLA, APPER 1144 RARITAN AVE. HIGHLAND PARK, NJ 1144 RARITAN AVE	08904 / 38	49,900 41,300 91,200		91,200			1	0.00 7,764.77 3,882.39
14	3805 9	52X100 2SBG .1194 AC	2	WENG PROPERTIES LLC 43 MEADOW RD EDISON, NJ 6 BARNARD ST	08817 / 38	64,500 73,200 137,700		137,700			1	0.00 11,723.78 5,861.89
Page Totals				W1 250		726,100 809,000	0	1,535,100				Block: 3805 Lot: 9

1	2	3	4	5	6	7	8	9	10	11		
Line	Block No Lot No. Qualification Account #	Land Dimensions Building Description Additional Lots Acreage	Prop Class	Owner's Name Address City State Property Location	Billing Code Zip Code Zoning/Tax Map Pg	Value	Exemptions Code Amount	Net Taxable Value	Deductions Code No Owners	Special Tax Codes	Num Units	Deduction Amt 2021 Tax 2022 1st
						Land Improvemnt Total						
1	3805 10	100 X 90 1SF 11 .2066 AC	2	LEGENHAUSEN,STEPHEN L&JUDY M-TRUSTE 12 BARNARD ST HIGHLAND PARK, NJ 12 BARNARD ST.	08904 / 38	76,200 77,200 153,400		153,400			1	0.00 13,060.48 6,530.24
2	3805 12	52 X 100 2SFG-COLONIAL 13 .1194 AC	2	NAGY, LIANEE A 1311 CENTRAL AVE HIGHLAND PARK, NJ 1311 CENTRAL AVE	08904 / 38	50,500 71,600 122,100		122,100			1	0.00 10,395.59 5,197.80
3	3805 14	33X100 2SS-2FAM .0758 AC	2	ALMAZAN, CHRISTOPHER 1309 CENTRAL AVE HIGHLAND PARK, NJ 1309 CENTRAL AVE.	08904 / 38	37,500 63,800 101,300		101,300			2	0.00 8,624.68 4,312.34
4	3805 15	33X100 2SS-2FAM .0758 AC	2	LI, XINCHAO & LIN, LIQI 1307 CENTRAL AVE HIGHLAND PARK, NJ 1307 CENTRAL AVE.	08904 / 38	37,500 57,300 94,800		94,800			2	0.00 8,071.27 4,035.64
5	3805 16	33X100 2SF:COL 2FAM .0758 AC	2	WU, CHI CHIM & KITTY S 1305 CENTRAL AVE HIGHLAND PARK, NJ 1305 CENTRAL AVE	08904 / 38	37,500 46,400 83,900		83,900			2	0.00 7,143.25 3,571.63
6	3805 17	27X100 2SB-2FAM .0620 AC	2	SHEIKH, MICHAEL & DINA 251 DALLAS ROAD NORTH BRUNSWICK, NJ 1301 CENTRAL AVE	08902 / 38	28,200 80,100 108,300		108,300			2	0.00 9,220.66 4,610.33
7	3805 18	50 X90 1SF 19 .1033 AC	2	CHOI, SHARON 15 AMHERST ST HIGHLAND PARK, NJ 15 AMHERST ST.	08904 / 38	46,600 65,000 111,600		111,600			1	0.00 9,501.62 4,750.81
8	3805 20	50X90 1SF .1033 AC	2	RESCH, TIMOTHY 9 AMHERST ST. HIGHLAND PARK, NJ 9 AMHERST ST	08904 / 38	46,800 49,700 96,500		96,500			1	0.00 8,216.01 4,108.01
9	3806 1	60 X 90 2SF 2 .1240 AC	2	MODERN ARCH MANAGEMENT CORP 103 SO 10TH AVE HIGHLAND PARK, NJ 103 SO. 10TH AVE.	08904 / 38	52,800 39,700 92,500		92,500			1	0.00 7,875.45 3,937.73
10	3806 3	30X90 1SF .0620 AC	1	LANDANTE, ERNEST & GLORIA 107 SO. 10TH. AVE. HIGHLAND PARK, NJ 105 SO. 10TH AVE.	08904 / 38	17,100 0 17,100		17,100			1	0.00 1,455.89 727.95
11	3806 4	22X90 AV. 2SF COLN .0000 AC	2	LANDANTE, ERNEST & GLORIA 107 SO. 10TH. AVE. HIGHLAND PARK, NJ 107 SO. 10TH AVE.	08904 / 38	41,800 53,200 95,000		95,000	W1 2		1	250.00 7,838.30 3,919.15
12	3806 6	90X78 AV. 1SB:CAPE .1612 AC	2	KASLAVAGE, B.,LR & TAYLOR, ROBERT 120 SOUTH 11TH AVE HIGHLAND PARK, NJ 120 SO. 11TH AVE	08904 / 38	67,100 64,200 131,300		131,300	W1 2		1	250.00 10,928.88 5,464.44
13	3806 7.02	115X90 IRR. 1.5SFG-CAPE .0000 AC	2	DIETZ, KENNETH S & NICOLE S 110 SO. 11TH. AVE. HIGHLAND PARK, NJ 110 SO. 11TH AVE	08904 / 38	68,100 43,400 111,500		111,500			1	0.00 9,493.11 4,746.56
14	3806 9	60 X 90 1SSF-RANCH 15 .1240 AC	2	TANENBAUM, ROBERT JAY & D. ESTHER 1016 CENTRAL AVE. HIGHLAND PARK, NJ 1016 CENTRAL AVE.	08904 / 38	52,800 57,700 110,500		110,500			1	0.00 9,407.97 4,703.99
Page Totals				W2 500		660,500 769,300	0	1,429,800				Block: 3806 Lot: 9

1	2	3		4		5	6	7	8	9	10	11
Line	Block No Lot No. Qualification Account #	Land Dimensions Building Description Additional Lots Acreage	Prop Class	Owner's Name Address City State Property Location	Billing Code Zip Code Zoning/Tax Map Pg	Value	Exemptions Code Amount	Net Taxable Value	Deductions Code No Owners	Special Tax Codes	Num Units	Deduction Amt 2021 Tax 2022 1st
						Land Improvemnt Total						
1	3806 10	60X90 1.5SSF-2 FAM .1240 AC	2	SHEPSKO, CATHERINE 211 MIDWAY AVE. SEASIDE PARK, NJ 1010 CENTRAL AVE	08752 / 38	52,800 72,300 125,100		125,100			2	0.00 10,651.01 5,325.51
2	3806 11	45X100 2SF-2FAM .1033 AC	2	MERINO, JOSELITO 1011 MCCALLUM PLACE HIGHLAND PARK, NJ 1009-1011 MCCALLUM PL	08904 / 38	48,000 89,300 137,300		137,300			2	0.00 11,689.72 5,844.86
3	3806 12	75X86 2SF-2FAM 13 .1481 AC	2	PRESSEISEN, DAVID P & GERALDINE 1015 MCCALLUM PLACE HIGHLAND PARK, NJ 1017 MCCALLUM PL	08904 / 38	66,100 68,000 134,100		134,100	V1 2		3	250.00 11,499.32 5,749.66
4	3806 14	90X90 1SSF 7.01 .1860 AC	2	MILICIA, PETER & M,D LIFE ESTATE 1020 CENTRAL AVE. HIGHLAND PARK, NJ 1020 CENTRAL AVE	08904 / 38	57,500 72,900 130,400		130,400			1	0.00 11,102.26 5,551.13
5	3807 1	60X90 2SF 2-BLDGS. .1240 AC	2	BOBEV, ALEXANDER & EMIL 15 KAREN ST. KENDALL PARK, NJ 109 SO. 10TH AVE.	08824 / 38	56,200 83,000 139,200		139,200			2	0.00 11,851.49 5,925.75
6	3807 4	60 X 90 SQUAD PARK LOT 5 .1240 AC	15C	BOROUGH OF HIGHLAND PARK-FIRST AID 221 SO. 5TH. AVE. HIGHLAND PARK, NJ MCCALLUM PL.	08904 / 38	56,200 6,400 62,600		*Exempt*			1	0.00 0.00 0.00
7	3807 6	60X90 1SB 1ST AID .1240 AC	15D	BOROUGH OF HIGHLAND PARK-FIRST AID 128 SO. 11TH AVE HIGHLAND PARK, NJ 128 SO. 11TH AVE.	08904 / 38	54,900 134,700 189,600		*Exempt*			1	0.00 0.00 0.00
8	3807 11	60X90 LAND .1240 AC	1	ACME MOTORS,INC. PO BOX 200 MONMOUTH JUNCTION, NJ 103 WOODBRIDGE AVE	08852 / 38	49,300 0 49,300		49,300		S01	1	0.00 4,409.39 2,204.70
9	3807 12	60X90 - 30X90 1SCB LIQUOR STO 2,13 .0000 AC	4A	PARTH REALTY LLC 5 ROLLING CT KENDALL PARK, NJ 97 WOODBRIDGE AVE.	08824 / 38	121,000 202,700 323,700		323,700		S01	1	0.00 28,951.73 14,475.87
10	3807 14	60X90 LAND .1240 AC	1	ACME MOTORS,INC. PO BOX 200 MONMOUTH JUNCTION, NJ MCCALLUM PL	08852 / 38	28,100 0 28,100		28,100			1	0.00 2,392.43 1,196.22
11	3807 15.01	47X100 1SF-CAPE RANCH .1079 AC	2	KONG, DENNIS & JUSTINE 130 SO. 11TH AVE HIGHLAND PARK, NJ 130 SO. 11TH AVE	08904 / 38	46,700 39,800 86,500		86,500			1	0.00 7,364.61 3,682.31
12	3807 18	60X90 LAND .1240 AC	1	ACME MOTORS,INC. PO BOX 200 MONMOUTH JUNCTION, NJ WOODBIDGE AVE.	08852 / 38	43,600 0 43,600		43,600		S01	1	0.00 3,899.58 1,949.79
13	3807 19	120X73 1SCB .2011 AC	4A	KONG, DENNIS P & JUSTINE M 250 MORGAN AVE. SOUTH AMBOY, NJ 117 WOODBRIDGE AVE	08879 / 38	197,300 27,000 224,300		224,300		S01	1	0.00 20,061.39 10,030.70
14	3808 2	180 X 140 180X604:SCHOOL 3 .5785 AC	15A	IRVING SCHOOL C/O BOARD OF ED 435 MANSFIELD ST. HIGHLAND PARK, NJ 121 SO. 11TH AVE	08904 / 38	372,500 2,000,400 2,372,900		*Exempt*			1	0.00 0.00 0.00
Page Totals				V1 250		766,600 655,000	0	1,421,600				Block: 3808 Lot: 2

1	2	3	4	5	6	7	8	9	10	11		
Line	Block No Lot No. Qualification Account #	Land Dimensions Building Description Additional Lots Acreage	Prop Class	Owner's Name Address City State Property Location	Billing Code Zip Code Zoning/Tax Map Pg	Value	Exemptions Code Amount	Net Taxable Value	Deductions Code No Owners	Special Tax Codes	Num Units	Deduction Amt 2021 Tax 2022 1st
						Land Improvemnt Total						
1	3809 1	93 X 90 1SBF 2,3,4 .1921 AC	2	DOBIN, JAY & MIRIAM 1214 CENTRAL AVE. HIGHLAND PARK, NJ 1214 CENTRAL AVE.	08904 / 38	73,400 57,000 130,400		130,400			1	0.00 11,102.26 5,551.13
2	3809 5	47 X 90 1SF-2FAM 6 .0971 AC	2	LIN, CHIHLUNG & CHAO-MEI-TIEN 24 VINCENT TERRACE WHIPPANY, NJ 1222 CENTRAL AVE	07981 / 38	44,700 67,400 112,100		112,100			2	0.00 9,544.19 4,772.10
3	3809 7	30X70 12X70 2SFG-COLONIAL 8 .0337 AC	2	WANG, ZHENGANG & LI, TAO 109 MARLBOROUGH RD HIGHLAND PARK, NJ 109 MARLBOROUGH RD	08904 / 38	38,400 76,700 115,100		115,100			1	0.00 9,799.61 4,899.81
4	3809 9	30X70 38X70 26X83 2SF-COLONIAL 10,11 .0000 AC	2	FEILER, YOEL & SHARON 111 MARLBOROUGH ROAD HIGHLAND PARK, NJ 111 MARLBOROUGH RD	08904 / 38	62,200 59,500 121,700		121,700			1	0.00 10,361.54 5,180.77
5	3809 12	38X43 LAND .0375 AC	1	IOFFREDA, MARIA M. 128 AMHERST ST. HIGHLAND PARK, NJ MARLBOROUGH RD.	08904 / 38	4,100 0 4,100		4,100			1	0.00 349.07 174.54
6	3809 13	91X137 1SS 14 .2862 AC	2	DRAPER, MARK & CLARA MICHELI 126 AMHERST ST HIGHLAND PARK, NJ 126 AMHERST ST	08904 / 38	51,500 82,500 134,000		134,000			1	0.00 11,408.76 5,704.38
7	3809 15	75 X 102 2SF-2FAM 16 .1756 AC	2	IOFFREDA, MARIA M. 128 AMHERST ST. HIGHLAND PARK, NJ 128 AMHERST ST.	08904 / 38	64,800 82,100 146,900		146,900			2	0.00 12,507.07 6,253.54
8	3809 17	50X101 2SF .1159 AC	2	KUSNECOV, ALEXANDER & WENDY 134 AMHERST ST HIGHLAND PARK, NJ 134 AMHERST ST	08904 / 38	48,600 63,700 112,300		112,300			1	0.00 9,561.22 4,780.61
9	3809 18	50X101 2SFG-COLN .1159 AC	2	EICHHORN, MARK & TOVA 138 AMHERST ST HIGHLAND PARK, NJ 138 AMHERST ST	08904 / 38	48,600 130,300 178,900		178,900			1	0.00 15,231.55 7,615.78
10	3809 19	50X101 1SF .1159 AC	2	FONG, SOLOMAN & LUK, AMANDA 144 AMHERST ST HIGHLAND PARK, NJ 144 AMHERST ST.	08904 / 38	48,600 63,200 111,800		111,800			1	0.00 9,518.65 4,759.33
11	3809 20	45X101 2SF-COLONIAL 21 .1043 AC	2	BRANDT, JACQUELINE 148 AMHERST ST. HIGHLAND PARK, NJ 148 AMHERST ST	08904 / 38	45,300 71,700 117,000		117,000			1	0.00 9,961.38 4,980.69
12	3809 22	36X101 2SF-COLONIAL .0835 AC	2	SCHLESINGER, KATHLEEN 200 AMHERST S HIGHLAND PARK, NJ 200 AMHERST ST	08904 / 38	39,500 48,400 87,900		87,900			1	0.00 7,483.81 3,741.91
13	3809 23	38X101 2SF .0881 AC	2	STAPLES, E 204 AMHERST ST. HIGHLAND PARK, NJ 204 AMHERST ST.	08904 / 38	40,800 49,600 90,400		90,400	W1 2		1	250.00 7,446.66 3,723.33
14	3809 24	36X101 2SFG-COLONIAL .0835 AC	2	BOGORAD, TERRY S 206 AMHERST ST HIGHLAND PARK, NJ 206 AMHERST ST	08904 / 38	39,500 75,000 114,500		114,500			1	0.00 9,748.53 4,874.27
Page Totals				W1 250		650,000 927,100	0	1,577,100				Block: 3809 Lot: 24

1	2	3	4	5	6	7	8	9	10	11		
Line	Block No Lot No. Qualification Account #	Land Dimensions Building Description Additional Lots Acreage	Prop Class	Owner's Name Address City State Property Location	Billing Code Zip Code Zoning/Tax Map Pg	Value	Exemptions Code Amount	Net Taxable Value	Deductions Code No Owners	Special Tax Codes	Num Units	Deduction Amt 2021 Tax 2022 1st
						Land Improvemnt Total						
1	3809 25	50X100 2S-2FAM LOW/MOD .1148 AC	15D	REFORMED CHURCH OF HIGHLAND PARK 19-21 SO 2ND AVE HIGHLAND PARK, NJ 212 AMHERST ST.	08904 / 38	48,600 74,700 123,300		*Exempt*			2	0.00 0.00 0.00
2	3809 26	36X101 2SF-COLONIAL .0835 AC	2	ALLARD, STEVEN & MARYANN 208 AMHERST ST. HIGHLAND PARK, NJ 208 AMHERST ST.	08904 / 38	39,500 54,900 94,400		94,400			1	0.00 8,037.22 4,018.61
3	3809 27	54X100 2SSFG-3 FAM .1240 AC	2	FASARAKIS, SOPHIA 52 OAKLAND AVE EDISON, NJ 216 AMHERST ST.	08817 / 38	51,200 106,800 158,000		158,000			3	0.00 13,452.12 6,726.06
4	3809 28	66 X 21 2SFG-COLONIAL .0318 AC	2	LOVE, DIANE 137 WOODBRIDGE AVE HIGHLAND PARK, NJ 137 WOODBRIDGE AVE.	08904 / 38	88,300 52,800 141,100		141,100			1	0.00 12,013.25 6,006.63
5	3809 30 C	34X132 AVG. VACANT LAND 31 .1030 AC	15C	BOROUGH OF HIGHLAND PARK 221 SO. 5TH. AVE. HIGHLAND PARK, NJ 133 WOODBRIDGE AVE	08904 / 38	37,100 0 37,100		*Exempt*			1	0.00 0.00 0.00
6	3809 32	41X35 AV. UNDER SIZE LOT .0329 AC	1	BASSEL, ANNA 52 OAKLAND AVE. EDISON, NJ MERILIND AVE.	08817 / 38	10,000 0 10,000		10,000			1	0.00 851.40 425.70
7	3809 33	50X40 AV. UNDER SIZE LOT .0459 AC	1	BASSEL, ANNA 52 OAKLAND AVE. EDISON, NJ MERILIND AVE	08817 / 38	14,300 0 14,300		14,300			1	0.00 1,217.50 608.75
8	3809 34	90 X 55 2SFG-COLONIAL 35 .1136 AC	2	COSTANTINI, MICHAEL 129 MERILIND AVE HIGHLAND PARK, NJ 129 MERILIND AVE.	08904 / 38	51,500 45,800 97,300		97,300			1	0.00 8,284.12 4,142.06
9	3809 36	92X75 IRR 2SFG-COLONIAL 37 .0000 AC	2	GLOBUS-RODRIGUEZ, MARTHA 125 MERILIND AVE HIGHLAND PARK, NJ 125 MERILIND AVE	08904 / 38	63,500 70,800 134,300		134,300			1	0.00 11,434.30 5,717.15
10	3809 38	69.7X140IRR 1SF:CAPE 39,40,50,51 .0000 AC	2	ISAAC, GAMALIEL K. 119 MERILIND AVE. HIGHLAND PARK NJ 119 MERILIND AVE	08904 / 38	75,100 66,500 141,600		141,600			1	0.00 12,055.82 6,027.91
11	3809 41	30 X 140 1SF 49 .0964 AC	2	MEJIAS-MONTES, ROBERTO G 115 MERILIND AVE HIGHLAND PARK, NJ 115 MERILIND AVE.	08904 / 38	40,900 58,000 98,900		98,900			1	0.00 8,420.35 4,210.18
12	3809 42	60X70 1SF .0964 AC	2	ZIRIN, RICHARD & MARLA 111 MERILIND AVE. HIGHLAND PARK NJ 111 MERILIND AVE.	08904 / 38	47,900 65,300 113,200		113,200			1	0.00 9,637.85 4,818.93
13	3809 43	30 X 140 2SF 47 .0964 AC	2	OUYANG, YE & XU, RONGRONG 108 MARLBOROUGH RD HIGHLAND PARK, NJ 108 MARLBOROUGH RD.	08904 / 38	40,900 114,600 155,500		155,500			1	0.00 13,239.27 6,619.64
14	3809 44	47X90 1SS-RANCH .0971 AC	2	BIVENS, BARBARA J 101 MERILIND AVE HIGHLAND PARK, NJ 101 MERILIND AVE.	08904 / 38	44,700 59,100 103,800		103,800			1	0.00 8,837.53 4,418.77
Page Totals						567,800 694,600	0	1,262,400				Block: 3809 Lot: 44

1	2	3	4	5	6	7	8	9	10	11		
Line	Block No Lot No. Qualification Account #	Land Dimensions Building Description Additional Lots Acreage	Prop Class	Owner's Name Address City State Property Location	Billing Code Zip Code Zoning/Tax Map Pg	Value	Exemptions Code Amount	Net Taxable Value	Deductions Code No Owners	Special Tax Codes	Num Units	Deduction Amt 2021 Tax 2022 1st
						Land Improvemnt Total						
1	3809 45	93X90 15B-RANCH 46 .1921 AC	2	SHLIAN, KENNETH & NAOMI 1206 CENTRAL AVE. HIGHLAND PARK, NJ 1206 CENTRAL AVE.	08904 / 38	73,400 66,000 139,400		139,400			1	0.00 11,868.52 5,934.26
2	3809 48	60X70 1.5SF-CAPE .0964 AC	2	LUCHINS, MEIR & CHANA 110 MARLBOROUGH ROAD HIGHLAND PARK, NJ 110 MARLBOROUGH ROAD	08904 / 38	47,900 74,600 122,500		122,500			1	0.00 10,429.65 5,214.83
3	3810 4	62 X 100 1.5SF-SPLIT 5,32 .1423 AC	2	KRUBLIT, ROSS MICHAEL & MELISSA RUTH 127 AMHERST ST HIGHLAND PARK, NJ 127 AMHERST ST	08904 / 39	57,000 72,700 129,700		129,700			1	0.00 11,042.66 5,521.33
4	3810 6	50X100 1SBF-2FAM .1148 AC	2	HEAH, SWEE LIN & MA, KUN 133 AMHERST ST HIGHLAND PARK, NJ 133 AMHERST ST	08904 / 39	48,600 55,600 104,200		104,200			2	0.00 8,871.59 4,435.80
5	3810 7	50X100 2SF .1148 AC	2	BACKENROTH, SAMUEL I & SARAH C 135 AMHERST ST HIGHLAND PARK, NJ 135 AMHERST ST	08904 / 39	48,600 110,100 158,700		158,700			1	0.00 13,511.72 6,755.86
6	3810 8	50 X 100 2SF:COLONIAL 9 .1148 AC	2	GLUCK, TZVI HERSHEL & OLGA 139 AMHERST ST HIGHLAND PARK, NJ 139 AMHERST ST	08904 / 39	48,600 63,000 111,600		111,600			1	0.00 9,459.05 4,729.53
7	3810 10	50X100 2SBF-2FAM .1148 AC	2	LI, GUOHONG & MIAO 143 AMHERST ST HIGHLAND PARK, NJ 143 AMHERST ST	08904 / 39	48,600 101,000 149,600		149,600			2	0.00 12,736.94 6,368.47
8	3810 11	75X100 1SBST-2FAM .1722 AC	2	COOPER, BINYAMIN & COPPER, LAUREN 150 BARNARD ST HIGHLAND PARK, NJ 150 BARNARD ST	08904 / 39	64,800 132,500 197,300		197,300			2	0.00 16,798.12 8,399.06
9	3810 15	50X100 2SF .1148 AC	2	LINKE, HAROLD A B 138 BARNARD ST. HIGHLAND PARK, NJ 138 BARNARD ST.	08904 / 39	48,600 75,700 124,300		124,300			1	0.00 10,582.90 5,291.45
10	3810 16	50 X 100 1SF 17 .1148 AC	2	BRESSLER, STUART & LUCILLE 134 BARNARD ST. HIGHLAND PARK, NJ 134 BARNARD ST	08904 / 39	48,600 66,500 115,100		115,100			1	0.00 9,799.61 4,899.81
11	3810 19	50X91 1SF-RANCH 20 .1045 AC	2	FANG, ZHENG & YIN 130 BARNARD ST HIGHLAND PARK, NJ 130 BARNARD ST	08904 / 39	46,600 66,400 113,000		113,000			1	0.00 9,620.82 4,810.41
12	3810 21	115 X 90 1SF 22,23 .2376 AC	2	MILLER, RONALD & CHANA 118 BARNARD ST. HIGHLAND PARK, NJ 118 BARNARD ST	08904 / 38	48,500 76,600 125,100		125,100			1	0.00 10,651.01 5,325.51
13	3810 24	60 X 90 1SF 25 .1240 AC	2	RAPPAPORT, YEHUDA & EVA 112 BARNARD STREET HIGHLAND PARK, NJ 112 BARNARD ST.	08904 / 38	52,800 72,700 125,500		125,500			1	0.00 10,685.07 5,342.54
14	3810 26	60X90 1SF:SPLIT LEVEL .1240 AC	2	FRUMKIN, ELAINE 108 BARNARD ST. HIGHLAND PARK, NJ 108 BARNARD ST.	08904 / 38	52,800 84,700 137,500		137,500			1	0.00 11,706.75 5,853.38
Page Totals						735,400 1,118,100	0	1,853,500				Block: 3810 Lot: 26

1	2	3	4	5	6	7	8	9	10	11		
Line	Block No Lot No. Qualification Account #	Land Dimensions Building Description Additional Lots Acreage	Prop Class	Owner's Name Address City State Property Location	Billing Code Zip Code Zoning/Tax Map Pg	Value	Exemptions Code Amount	Net Taxable Value	Deductions Code No Owners	Special Tax Codes	Num Units	Deduction Amt 2021 Tax 2022 1st
						Land Improvemnt Total						
1	3810 27	60X90 1SF .1240 AC	2	SCHMITT, RONALD L PO BOX 11433 NEW BRUNSWICK, NJ 1310 CENTRAL AVE.	08906 / 38	52,800 44,100 96,900		96,900			1	0.00 8,250.07 4,125.04
2	3810 28	70X90 1SBF .1446 AC	2	BLUM, DAVID P & ROCHELLE A 1306 CENTRAL AVE HIGHLAND PARK, NJ 1306 CENTRAL AVE.	08904 / 38	59,100 70,800 129,900		129,900			1	0.00 11,059.69 5,529.85
3	3810 29	50X90 2SF-2FAM .1033 AC	2	KARTHAUSER, FRANK 1300 CENTRAL AVE HIGHLAND PARK, NJ 1300 CENTRAL AVE.	08904 / 38	46,600 124,600 171,200		171,200			2	0.00 14,575.97 7,287.99
4	3810 30	51X90-101X90 TR 1SBF .1054 AC	2	CURTIS, DONNA 109 AMHERST ST. HIGHLAND PARK, NJ 109 AMHERST ST.	08904 / 38	60,800 57,400 118,200		118,200			1	0.00 10,063.55 5,031.78
5	3810 31	62.5X100 2SF-BI LEVEL .1435 AC	2	WILKES, ALISON 123 AMHERST ST HIGHLAND PARK, NJ 123 AMHERST ST	08904 / 39	57,000 79,000 136,000		136,000			1	0.00 11,579.04 5,789.52
6	3810 33	52X100 2FAMILY .1194 AC	2	RAMETTA, JR, JOHN R 140 BARNARD ST HIGHLAND PARK, NJ 140 BARNARD ST	08904 / 39	49,900 82,500 132,400		132,400			2	0.00 11,272.54 5,636.27
7	3810 34	48X100 2SF .1102 AC	2	GALIOTO A. 144 BARNARD ST. HIGHLAND PARK, NJ 144 BARNARD ST.	08904 / 39	47,300 64,200 111,500		111,500			1	0.00 9,493.11 4,746.56
8	3901 1	92 X 106 1SBF-RANCH 2,3 .2239 AC	2	AZIZ, KHALID M. & LATIF-AZIZ, HUMA 4 COLTS DRIVE HOLMDEL, NJ 129 BARNARD ST	07733 / 40	63,000 62,700 125,700		125,700			1	0.00 10,702.10 5,351.05
9	3901 4	63X80 1.5SB-CAPE COD 5 .1157 AC	2	ZHAI, MIN 1408 PARKER RD HIGHLAND PARK, NJ 1408 PARKER RD	08904 / 40	52,400 55,400 107,800		107,800			1	0.00 9,178.09 4,589.05
10	3901 6	40 X 59 TRI 1SF:OLD STYLE 7 .0542 AC	2	IANELLI, ANGELA L & ALBERT J 1400 CHERRY ST HIGHLAND PARK, NJ 1400 CHERRY ST.	08904 / 40	42,200 60,600 102,800		102,800			1	0.00 8,752.39 4,376.20
11	3901 8	60X70 2SB-COLN .0964 AC	2	WOLF, NANCY 126 COLUMBIA ST HIGHLAND PARK, NJ 126 COLUMBIA ST	08904 / 40	49,100 51,800 100,900		100,900			1	0.00 8,590.63 4,295.32
12	3901 9	65X88 1SFG-RANCH .1313 AC	2	CHERY-JACQUES, SABINE & JACQUES, F 130 COLUMBIAN ST. HIGHLAND PARK, NJ 130 COLUMBIA ST	08904 / 40	51,300 45,000 96,300		96,300			1	0.00 8,198.98 4,099.49
13	3901 10	35X107 1.5SSF .0860 AC	2	DECICCO, ROBYN & DOSS, RICHARD G 136 COLUMBIA ST HIGHLAND PARK, NJ 136 COLUMBIA ST	08904 / 40	55,800 58,900 114,700		114,700			1	0.00 9,765.56 4,882.78
14	3901 11	35X92 AVG.15X35 1.5SF:OLD STYLE 12 .0000 AC	2	VILLEDA, JOSE Y JR & ISABEL 138 COLUMBIA ST HIGHLAND PARK, NJ 138 COLUMBIA ST	08904 / 40	37,900 50,000 87,900		87,900			1	0.00 7,296.50 3,648.25
Page Totals						725,200 907,000	0	1,632,200				Block: 3901 Lot: 11

1	2	3	4	5	6	7	8	9	10	11		
Line	Block No Lot No. Qualification Account #	Land Dimensions Building Description Additional Lots Acreage	Prop Class	Owner's Name Address City State Property Location	Billing Code Zip Code Zoning/Tax Map Pg	Value	Exemptions Code Amount	Net Taxable Value	Deductions Code No Owners	Special Tax Codes	Num Units	Deduction Amt 2021 Tax 2022 1st
						Land Improvemnt Total						
1	3901 13	50 X 100 1SFG-R.RANCH 14 .1148 AC	2	FOGA, THOMAS & CAROLINE 140 COLUMBIA ST. HIGHLAND PARK NJ 140 COLUMBIA ST	08904 / 39	48,600 48,300 96,900		96,900			1	0.00 8,250.07 4,125.04
2	3901 15	50X100 1SB-RANCH .1148 AC	2	NOVAS, REV ROLANDO & ELI E 142 COLUMBIA ST. HIGHLAND PARK, NJ 142 COLUMBIA ST.	08904 / 39	48,600 62,700 111,300		111,300			1	0.00 9,476.08 4,738.04
3	3901 16	100 X 100 1SB 17,18,19 .2296 AC	2	CHEVALIER, VICTORIA 150 COLUMBIA ST. HIGHLAND PARK, NJ 150 COLUMBIA ST.	08904 / 39	81,100 111,700 192,800		192,800			1	0.00 16,414.99 8,207.50
4	3901 20	50X100 1SFG-RANCH .1148 AC	2	KHURSHEED, TAHIR SALMAN 158 COLUMBIA ST HIGHLAND PARK, NJ 158 COLUMBIA ST	08904 / 39	48,600 66,200 114,800		114,800			1	0.00 9,774.07 4,887.04
5	3901 21	75X100 2SF-2FAM .1722 AC	2	VALENTA, MATTHEW S. 1415 HARVARD AVE. HIGHLAND PARK, NJ 1415 HARVARD AVE.	08904 / 39	64,800 85,900 150,700		150,700			2	0.00 12,830.60 6,415.30
6	3901 22	75 X 100 2SB-2FAM 23,24 .1722 AC	2	COLLAZO, FELIX & GUZMAN, CRYSTAL P 153 BARNARD ST HIGHLAND PARK, NJ 153 BARNARD ST	08904 / 39	64,800 80,700 145,500		145,500			2	0.00 12,387.87 6,193.94
7	3901 25	75 X 100 1SF 26,27 .1722 AC	2	BANNETT, ARIEL & KOPS-BANNETT JORDANA 147 BARNARD ST. HIGHLAND PARK, NJ 147 BARNARD ST.	08904 / 39	64,800 95,500 160,300		160,300			1	0.00 13,647.94 6,823.97
8	3901 28	75 X 100 1.5SF-2 FAM 29,30 .1722 AC	2	WARGER, LOUISE & WILLIAM 6287 CASTLEBROOK WAY SW OCEAN ISLE BEACH, NC 141 BARNARD ST	28469 / 39	64,800 90,700 155,500		155,500			2	0.00 13,239.27 6,619.64
9	3901 31	50X100 2SF-COLN .1148 AC	2	BANKO, CASPER & O'SHEA, THOMAS 133 BARNARD ST. HIGHLAND PARK, NJ 133 BARNARD ST	08904 / 39	48,600 51,700 100,300		100,300			1	0.00 8,539.54 4,269.77
10	3901 32	50X100 2SF 33 .1148 AC	2	MORRIS, RAYMOND & GLORIA 131 BARNARD ST. HIGHLAND PARK, NJ 131 BARNARD ST	08904 / 39	48,600 110,300 158,900		158,900			1	0.00 13,528.75 6,764.38
11	3902 1.01	45X100 1S-B-R-1UG .1033 AC	2	LEHET, BONNIE & MAST, JOAN 1500 CHERRY ST. HIGHLAND PARK, NJ 1500 CHERRY ST	08904 A / 40	45,300 68,400 113,700		113,700			1	0.00 9,680.42 4,840.21
12	3902 1.02	45X100 2SFG-BI LEVEL .1033 AC	2	DIETLEIN, PETER & SANDRA 1504 CHERRY ST HIGHLAND PARK, NJ 1504 CHERRY ST	08904 A / 40	45,300 103,800 149,100		149,100			1	0.00 12,694.37 6,347.19
13	3902 2	60X90 2SSF-COLN .1240 AC	2	GOMBOSI, WILLIAM JR. 135 COLUMBIA ST. HIGHLAND PARK, NJ 135 COLUMBIA ST	08904 / 40	52,800 50,800 103,600		103,600	V1 1		1	250.00 8,570.50 4,285.25
14	3902 3	56X96 2SBF .1234 AC	2	LIN, JOHN 137 COLUMBIA ST HIGHLAND PARK, NJ 137 COLUMBIA ST.	08904 / 40	58,700 48,300 107,000		107,000			1	0.00 9,109.98 4,554.99
Page Totals				V1 250		785,400 1,075,000	0	1,860,400				Block: 3902 Lot: 3

1	2	3	4	5	6	7	8	9	10	11		
Line	Block No Lot No. Qualification Account #	Land Dimensions Building Description Additional Lots Acreage	Prop Class	Owner's Name Address City State Property Location	Billing Code Zip Code Zoning/Tax Map Pg	Value	Exemptions Code Amount	Net Taxable Value	Deductions Code No Owners	Special Tax Codes	Num Units	Deduction Amt 2021 Tax 2022 1st
						Land Improvemnt Total						
1	3902 4	50 X 100 1SBF 5 .1148 AC	2	MAGGIO, MARY 139 COLUMBIA ST. HIGHLAND PARK, NJ 139 COLUMBIA ST	08904 / 39	48,600 53,900 102,500		102,500			1	0.00 8,726.85 4,363.43
2	3902 6	50X100 1SBF-RANCH .1148 AC	2	BRZOZOWSKI, C.P. & D.N. 145 COLUMBIA ST. HIGHLAND PARK, NJ 145 COLUMBIA ST	08904 / 39	48,600 47,300 95,900		95,900			1	0.00 8,164.93 4,082.47
3	3902 7	50 X 100 1SF-RANCH 8 .1148 AC	2	NEMETH,RUSSELL & MARGARET 149 COLUMBIA ST. HIGHLAND PARK, NJ 149 COLUMBIA ST	08904 / 39	48,600 49,300 97,900		97,900	V1 2		1	250.00 8,085.21 4,042.61
4	3902 9	50 X 100 1SBF-2FAM 10 .1148 AC	2	BATISTA, PRUDI 153 COLUMBIA STREET HIGHLAND PARK, NJ 153 COLUMBIA ST	08904 / 39	48,600 89,400 138,000		138,000			2	0.00 11,749.32 5,874.66
5	3902 11	75X100 1SF-RANCH 12 .1722 AC	2	LORINCZ, NICOLAIE & CASANDRA 159 COLUMBIA ST. HIGHLAND PARK, NJ 159 COLUMBIA ST.	08904 / 39	64,800 94,700 159,500		159,500			1	0.00 13,579.83 6,789.92
6	3902 13	50 X 100 1.5SFG-SPLIT 14 .1148 AC	2	SCHIAVO, GIUSEPPE 165 COLUMBIA ST. HIGHLAND PARK, NJ 165 COLUMBIA ST.	08904 / 39	48,600 68,200 116,800		116,800			1	0.00 9,944.35 4,972.18
7	3902 15	50X100 1SFG-CAPE .1148 AC	2	STEUERMAN, BRIAN 190 DARTMOUTH ST HIGHLAND PARK, NJ 190 DARTMOUTH ST.	08904 / 39	48,600 71,000 119,600		119,600			1	0.00 10,182.74 5,091.37
8	3902 16	50X100 1SF:CAPE .1148 AC	2	DEWHIRST, MICHAEL F. & JULIA C. 188 DARTMOUTH ST HIGHLAND PARK, NJ 188 DARTMOUTH ST.	08904 / 39	48,600 66,700 115,300		115,300			1	0.00 9,816.64 4,908.32
9	3902 17	50 X 100 2SFG-2 FAM 18 .1148 AC	2	THAHA, IDRIS MOHAMED 186 DARTMOUTH ST. HIGHLAND PARK, NJ 186 DARTMOUTH ST	08904 / 39	48,600 63,400 112,000		112,000			2	0.00 9,535.68 4,767.84
10	3902 19	75X100 1SBF-BRK RANCH 20 .1722 AC	2	THOMPSON, ROBERT 182 DARTMOUTH ST HIGHLAND PARK, NJ 182 DARTMOUTH ST	08904 / 39	64,800 71,500 136,300		136,300			1	0.00 11,604.58 5,802.29
11	3902 21	50 X 100 1SBF:BRK RANCH 22 .1148 AC	2	PEPLINSKI, ROSELYN M 176 DARTMOUTH ST. HIGHLAND PARK, NJ 176 DARTMOUTH ST	08904 / 39	48,600 82,900 131,500		131,500			1	0.00 11,195.91 5,597.96
12	3902 23	50X100 1.5SBG-BRK CAPE 24 .1148 AC	2	ZEBRO, KAREN A 172 DARTMOUTH ST HIGHLAND PARK, NJ 172 DARTMOUTH ST	08904 / 39	48,600 47,800 96,400		96,400			1	0.00 8,207.50 4,103.75
13	3902 25	82X96 75X31 BI-LEVEL 36,37 .1170 AC	2	HIGGERSON, MADELAINE E & JON T 164 DARTMOUTH ST HIGHLAND PARK, NJ 164 DARTMOUTH ST	08904 / 40	68,700 66,400 135,100		135,100			1	0.00 11,502.41 5,751.21
14	3902 26	45X160 1SFG-BUNGALOW .1653 AC	2	HUANG, ZHENG & WANG, ZHEN 1508 CHERRY ST HIGHLAND PARK, NJ 1508 CHERRY ST	08904 / 40	53,900 83,700 137,600		137,600			1	0.00 11,715.26 5,857.63
Page Totals				V1 250		738,200 956,200	0	1,694,400				Block: 3902 Lot: 26

1	2	3	4	5	6	7	8	9	10	11		
Line	Block No Lot No. Qualification Account #	Land Dimensions Building Description Additional Lots Acreage	Prop Class	Owner's Name Address City State Property Location	Billing Code Zip Code Zoning/Tax Map Pg	Value	Exemptions Code Amount	Net Taxable Value	Deductions Code No Owners	Special Tax Codes	Num Units	Deduction Amt 2021 Tax 2022 1st
						Land Improvemnt Total						
1	3902 27	45X160 1SF .1653 AC	2	ORCHARD,JEFFREY &TODORINOVA,LILYANA 1512 CHERRY ST HIGHLAND PARK, NJ 1512 CHERRY ST	08904 / 40	53,900 60,500 114,400		114,400			1	0.00 8,939.70 4,469.85
2	3902 28	65X72 AVG 2SS-2FAM .1074 AC	2	MAO, JIN & WANG, YA 3 HAROLD COURT EAST BRUNSWICK, NJ 1600 CHERRY ST	08816 / 40	53,100 76,500 129,600		129,600			2	0.00 11,034.14 5,517.07
3	3902 29	60X90 AVG. 1SF:RANCH .1240 AC	2	YANG, SHAOJUN & CHEN, WENHUA 1608 CHERRY ST HIGHLAND PARK, NJ 1608 CHERRY ST	08904 / 40	52,800 49,200 102,000		102,000			1	0.00 8,684.28 4,342.14
4	3902 30	57X84 1SF .1099 AC	2	CUNHA, JOSEPH & FRANCES 134 EXETER ST. HIGHLAND PARK, NJ 134 EXETER ST.	08904 / 40	49,500 53,100 102,600		102,600	V1 2		1	250.00 8,485.36 4,242.68
5	3902 31	42X84 25X84 1SF-RANCH .0646 AC	15D	ASSOC FOR RETARDED CITIZENS- MC INC 219 BLACK HORSE LANE #1 NO. BRUNSWICK, NJ 136 EXETER ST.	08902 / 40	50,000 71,900 121,900		*Exempt*			1	0.00 0.00 0.00
6	3902 32	62X92 1SF .1309 AC	2	MADIGAN, MARY & PARKER, BRUCE 143 EXETER ST HIGHLAND PARK, NJ 143 EXETER ST.	08904 / 40	56,400 69,000 125,400		125,400			1	0.00 10,676.56 5,338.28
7	3902 33	69X82 1SF-CAPE .1299 AC	2	DAVIES, ADEBAYO C. & ISHAL. 152 DARTMOUTH ST HIGHLAND PARK, NJ 152 DARTMOUTH ST.	08904 / 40	56,000 53,400 109,400		109,400			1	0.00 9,314.32 4,657.16
8	3902 34	48X103 1SF .1135 AC	2	COAKLEY,JOHN & MARGARET 156 DARTMOUTH ST. HIGHLAND PARK, NJ 156 DARTMOUTH ST.	08904 / 40	53,900 60,400 114,300		114,300			1	0.00 9,731.50 4,865.75
9	3902 35	51X103 1SF-CAPE 38 .1206 AC	2	MENG,XIAO GUANG & WANG,WEI 32 MAYFIELD LANE PISCATAWAY, NJ 160 DARTMOUTH ST.	08854 / 40	62,200 53,900 116,100		116,100			1	0.00 9,884.75 4,942.38
10	3902 39	70 X 75 1SF-RANCH 40,46 .1205 AC	2	ZALITIS, SYLVIA 1700 CHERRY ST. HIGHLAND PARK, NJ 1700 CHERRY ST.	08904 / 40	55,400 55,900 111,300		111,300	S1 2		1	250.00 9,226.08 4,613.04
11	3902 41	70X100 1SSF-RANCH 42,43 .1607 AC	2	PALLITTO, ROBERT M & MARTHA LAURA 1710 CHERRY ST. HIGHLAND PARK NJ 1710 CHERRY ST.	08904 / 40	57,700 53,900 111,600		111,600			1	0.00 8,658.74 4,329.37
12	3902 44	83 X 71 1SF-RANCH 45 .1353 AC	2	SPEIZER, HARVEY & FLAX-SPEIZER,SUE A 140 ALCAZAR AVE HIGHLAND PARK, NJ 140 ALCAZAR AVE	08904 / 40	55,800 64,100 119,900		119,900			1	0.00 10,208.29 5,104.15
13	3902 47	70X70-20X70TRI 1SF 48,49 .1125 AC	2	LEBOWITZ, JEREMY & TEHLIA 133 EXETER ST. HIGHLAND PARK, NJ 133 EXETER ST	08904 / 40	54,200 102,700 156,900		156,900			1	0.00 13,358.47 6,679.24
14	3902 50	45X155 1SF .1601 AC	2	ROSENFELD,LAWRENCE & ARLENE 147 EXETER ST. HIGHLAND PARK, NJ 147 EXETER ST.	08904 / 40	57,500 53,200 110,700		110,700	V1 2		1	250.00 9,175.00 4,587.50
Page Totals				V2 500 S1 250		718,400 805,800	0	1,524,200				Block: 3902 Lot: 50

1	2	3	4	5	6	7	8	9	10	11		
Line	Block No Lot No. Qualification Account #	Land Dimensions Building Description Additional Lots Acreage	Prop Class	Owner's Name Address City State Property Location	Billing Code Zip Code Zoning/Tax Map Pg	Value	Exemptions Code Amount	Net Taxable Value	Deductions Code No Owners	Special Tax Codes	Num Units	Deduction Amt 2021 Tax 2022 1st
						Land Improvemnt Total						
1	3902 51	45X181 1SF .1870 AC	2	KIEFFER, EDUARDO & AXA 151 EXETER ST. HIGHLAND PARK, NJ 151 EXETER ST.	08904 / 40	58,900 41,100 100,000		100,000			1	0.00 8,514.00 4,257.00
2	3902 52	52X140 1.5S CAPE .1671 AC	2	KUBIAN, RAYMOND S 155 EXETER ST HIGHLAND PARK, NJ 155 EXETER ST.	08904 / 40	62,800 74,400 137,200		137,200			1	0.00 11,681.21 5,840.61
3	3902 53	50X120 1.5SF-CAPE 54 .1377 AC	2	FU, CHUAN LIN 159 EXETER ST HIGHLAND PARK, NJ 159 EXETER ST.	08904 / 39	52,400 46,300 98,700		98,700			1	0.00 8,403.32 4,201.66
4	3902 55	50 X 120 1SF:CAPE 56 .1377 AC	2	EVANS, IAN ARTHUR & CUIFFO, NATASHA 163 EXETER ST HIGHLAND PARK, NJ 163 EXETER ST.	08904 / 39	52,400 55,700 108,100		108,100			1	0.00 9,203.63 4,601.82
5	3902 57	50 X 120 1SF-CAPE 58 .1377 AC	2	MURPHY, EDWARD & KATHLEEN 167 EXETER ST. HIGHLAND PARK, NJ 167 EXETER ST.	08904 / 39	52,400 44,400 96,800		96,800			1	0.00 8,241.55 4,120.78
6	3902 59	50 X 120 1SF:CAPE 60 .1377 AC	2	BARDY, DONNA 171 EXETER ST HIGHLAND PARK, NJ 171 EXETER ST.	08904 / 39	52,400 107,300 159,700		159,700			1	0.00 13,596.86 6,798.43
7	3902 61	50 X 120 1SF-CAPE COD 62 .1377 AC	2	POLLITZER, JEFFREY 175 EXETER ST HIGHLAND PARK, NJ 175 EXETER ST.	08904 / 39	52,400 63,800 116,200		116,200			1	0.00 9,893.27 4,946.64
8	3902 63	75 X 120 1.5SF-CAPE 64 .2066 AC	2	COHEN, ISAAC & RACHEL 9 OXFORD CT. NEW CITY, NY 179 EXETER ST.	10956-6807 / 39	70,000 70,600 140,600		140,600			1	0.00 11,970.68 5,985.34
9	3902 65	75X80 1SF-RANCH .1377 AC	2	AHMED, AHMED M & KHALED & MOHAMMED 182 FRANKLIN ST. HIGHLAND PARK, NJ 182 FRANKLIN ST.	08904 / 39	59,600 68,000 127,600		127,600			1	0.00 10,863.86 5,431.93
10	3902 66	70X80 5X80 TRI 1SF-RANCH .0689 AC	2	KIEFFER, KEVIN & WENDY 176 FRANKLIN ST HIGHLAND PARK, NJ 176 FRANKLIN ST	08904 / 39	56,600 67,100 123,700		123,700			1	0.00 10,531.82 5,265.91
11	3902 67	64X92 AV. 1SBF:SPLIT .1352 AC	2	MAO, JIN & WANG, YA 170 FRANKLIN ST HIGHLAND PARK, NJ 170 FRANKLIN ST.	08904 / 39	54,700 85,100 139,800		139,800			1	0.00 11,136.31 5,568.16
12	3902 68	55X120 AV. 1SBF:RANCH .0000 AC	2	SHEN, ALICE Y 166 FRANKLIN ST HIGHLAND PARK NJ 166 FRANKLIN ST	08904 / 39	59,700 49,500 109,200		109,200			1	0.00 9,297.29 4,648.65
13	3902 69	55X144 AV. 1SBFL:RANCH .1818 AC	2	THOMAS, TONY P & VALSAMMA P 162 FRANKLIN ST HIGHLAND PARK, NJ 162 FRANKLIN ST.	08904 / 39	64,800 68,200 133,000		133,000			1	0.00 11,323.62 5,661.81
14	3902 70	66.5X147 2SF-COLN .2244 AC	2	WECHSLER, RUSSEL J & PAIGE M 160 DUCLOS LN HIGHLAND PARK, NJ 160 DUCLOS LANE	08904 / 40	68,400 100,000 168,400		168,400			1	0.00 14,337.58 7,168.79
Page Totals						817,500 941,500	0	1,759,000				Block: 3902 Lot: 70

1	2	3	4	5	6	7	8	9	10	11		
Line	Block No Lot No. Qualification Account #	Land Dimensions Building Description Additional Lots Acreage	Prop Class	Owner's Name Address City State Property Location	Billing Code Zip Code Zoning/Tax Map Pg	Value	Exemptions Code Amount	Net Taxable Value	Deductions Code No Owners	Special Tax Codes	Num Units	Deduction Amt 2021 Tax 2022 1st
						Land Improvemnt Total						
1	3902 71	66.5X147 1.5SFG-SPLIT .2244 AC	2	MARDER, JEFFREY & LISA 154 DUCLOS LANE HIGHLAND PARK, NJ 154 DUCLOS LANE	08904 / 40	68,400 54,500 122,900		122,900			1	0.00 10,463.71 5,231.86
2	3902 72	70X144 AV. 2SF:OLD STYLE .2314 AC	2	ESPINOZA WULACH, CRISTOBAL & LAURA 148 DUCLOS LN HIGHLAND PARK, NJ 148 DUCLOS LANE	08904 / 40	68,400 31,600 100,000		100,000			1	0.00 8,514.00 4,257.00
3	3902 73	87 X 140 1SFG-RANCH 74 .2796 AC	2	CESKO, SANEL & MINELA 144 DUCLOS LN HIGHLAND PARK, NJ 144 DUCLOS LANE	08904 / 40	68,700 40,500 109,200		109,200			1	0.00 9,297.29 4,648.65
4	3902 75	75X70 1SF-RANCH .1205 AC	2	NEPOMICH, ANNA 137 ALCAZAR AVE HIGHLAND PARK, NJ 137 ALCAZAR AVE.	08904 / 40	56,400 61,000 117,400		117,400			1	0.00 9,995.44 4,997.72
5	3902 76	75X70 1SF .1205 AC	2	SORGE, MARCIA A. 1800 CHERRY ST. HIGHLAND PARK, NJ 1800 CHERRY ST	08904 / 40	55,400 57,700 113,100		113,100			1	0.00 9,629.33 4,814.67
6	3902 77	75X70 1SF .1205 AC	2	PAPADAKIS,CHRYSAULA 1808 CHERRY ST. HIGHLAND PARK, NJ 1808 CHERRY ST.	08904 / 40	55,400 50,000 105,400		105,400			1	0.00 8,973.76 4,486.88
7	3902 78	75X70 1.5SF:OLD STYLE .1205 AC	2	YADAICELA, PEDRO 134 DUCLOS LN HIGHLAND PARK, NJ 134 DUCLOS LANE	08904 / 40	56,400 23,600 80,000		80,000			1	0.00 6,811.20 3,405.60
8	3903 1	50 X 100 1SS:CAPE 2 .1148 AC	2	SINIBALDI, HELEN ET AL 171 DARTMOUTH ST HIGHLAND PARK, NJ 171 DARTMOUTH ST	08904 / 39	48,600 68,800 117,400		117,400	S1 W1	1	1	500.00 9,495.44 4,747.72
9	3903 3	50 X 100 1SBF:RANCH 4 .1148 AC	2	SHAMY, DOLORES 177 DARTMOUTH ST HIGHLAND PARK, NJ 177 DARTMOUTH ST	08904 / 39	48,600 81,600 130,200		130,200	W1	2	1	250.00 10,835.23 5,417.62
10	3903 5	50X100 1SF:RANCH .1148 AC	2	RHODE,WILLIAM G.& ZENICE C. 181 DARTMOUTH ST. HIGHLAND PARK, NJ 181 DARTMOUTH ST.	08904 / 39	48,600 55,300 103,900		103,900			1	0.00 8,846.05 4,423.03
11	3903 6	75X100 1SFG-RANCH .1722 AC	2	DONNELLY, BRUCE & MADELYN 185 DARTMOUTH ST. HIGHLAND PARK, NJ 185 DARTMOUTH ST	08904 / 39	64,800 60,000 124,800		124,800			1	0.00 10,625.47 5,312.74
12	3903 7	50 X 100 1SF-RANCH 23 .1148 AC	2	MARTINEZ,FRANCISCO J. & LOURDES 191 DARTMOUTH S. HIGHLAND PARK, NJ 191 DARTMOUTH ST.	08904 / 39	48,600 46,400 95,000		95,000			1	0.00 8,088.30 4,044.15
13	3903 8	50X100 1SF .1148 AC	2	HALKIAS, NICKOS & EVMORFIA 195 DARTMOUTH ST. HIGHLAND PARK, NJ 195 DARTMOUTH ST.	08904 / 39	48,600 60,100 108,700		108,700			1	0.00 9,254.72 4,627.36
14	3903 9	50X100 2SF-2 FAM 10 .1148 AC	2	SUTTON,ROBERT OWEN 181 OLD BEEKMAN RD MONMOUTH JUNCTION, NJ 1615 HARVARD AVE.	08852 / 39	64,800 108,900 173,700		173,700			2	0.00 14,788.82 7,394.41
Page Totals				S1 250	W2 500	801,700 800,000	0	1,601,700				Block: 3903 Lot: 9

1	2	3	4	5	6	7	8	9	10	11		
Line	Block No Lot No. Qualification Account #	Land Dimensions Building Description Additional Lots Acreage	Prop Class	Owner's Name Address City State Property Location	Billing Code Zip Code Zoning/Tax Map Pg	Value	Exemptions Code Amount	Net Taxable Value	Deductions Code No Owners	Special Tax Codes	Num Units	Deduction Amt 2021 Tax 2022 1st
						Land Improvemnt Total						
1	3903 11	50 X 100 1SF:CAPE 12 .1148 AC	2	EVANS, SOORSATTIE 176 EXETER ST HIGHLAND PARK, NJ 176 EXETER ST.	08904 / 39	48,600 44,000 92,600		92,600			1	0.00 7,883.96 3,941.98
2	3903 13	50 X 100 1SF-CAPE COD 14 .1148 AC	2	GASPAR, JOZSEF & DOLORES 152A ROSEWOOD DR. WHITING, NJ 172 EXETER ST.	08759 / 39	48,600 48,400 97,000		97,000	V1	2	1	250.00 8,008.58 4,004.29
3	3903 15	50 X 100 1.5SF-CAPE 16 .1148 AC	2	POULEV,ALEXANDER A.& RENETA B. 168 EXETER ST. HIGHLAND PARK, NJ 168 EXETER ST.	08904 / 39	48,600 54,500 103,100		103,100			1	0.00 8,777.93 4,388.97
4	3903 17	50 X 100 1SF-CAPE COD 18 .1148 AC	2	CAMPBELL, KOY & MICHELE 164 EXETER ST HIGHLAND PARK, NJ 164 EXETER ST.	08904 / 39	48,600 46,600 95,200		95,200			1	0.00 8,105.33 4,052.67
5	3903 19	50 X 100 1SFA:CAPE 20 .1148 AC	2	YAO, SUQIN & CHEN, NING 160 EXETER ST HIGHLAND PARK, NJ 160 EXETER ST.	08904 / 39	48,600 43,700 92,300		92,300			1	0.00 7,858.42 3,929.21
6	3903 21	146X68 1.5SF-CAPE .2279 AC	2	LEVY, PEGGY L 163 DARTMOUTH ST. HIGHLAND PARK, NJ 163 DARTMOUTH ST.	08904 / 40	55,400 50,100 105,500		105,500			1	0.00 8,982.27 4,491.14
7	3903 22	68X100 1.5SF-CAPE .1561 AC	2	KRAIZLER, GREGORY & RAISA 150 EXETER ST. HIGHLAND PARK, NJ 150 EXETER ST.	08904 / 40	55,400 43,800 99,200		99,200			1	0.00 8,445.89 4,222.95
8	3904 1	50X100 1.5SFBG-CAPE .1148 AC	2	PINE, LAWRENCE & WAID-PINE, CHAYA 201 AMHERST ST HIGHLAND PARK, NJ 201 AMHERST ST.	08904 / 39	48,600 113,700 162,300		162,300			1	0.00 13,818.22 6,909.11
9	3904 2	50X100 1.5SFG-CAPE .1148 AC	2	FERRICK, JANE ANN & BADSHA, DON 205 AMHERST ST HIGHLAND PARK, NJ 205 AMHERST ST	08904 / 39	48,600 70,300 118,900		118,900			1	0.00 8,999.30 4,499.65
10	3904 3	75 X 100 2SB 4 .1722 AC	2	SANTORA, ROBERT & ROSENHAND,TRACY 211 AMHERST ST. HIGHLAND PARK, NJ 211 AMHERST ST	08904 A / 39	64,800 96,000 160,800		160,800			1	0.00 13,690.51 6,845.26
11	3904 5	50X100 1SF:CAPE .1148 AC	2	BROGGI,KRISTIN M & SUMNER,RANDI S 215 AMHERST ST. HIGHLAND PARK, NJ 215 AMHERST ST	08904 / 39	48,600 45,000 93,600		93,600			1	0.00 7,969.10 3,984.55
12	3904 6	50X100 2SS 22 .1148 AC	4A	GUO & MEI HOME LLC 145 WOODBRIDGE AVE. HIGHLAND PARK, NJ 145 WOODBRIDGE AVE	08904 / 39	105,000 66,600 171,600		171,600			1	0.00 14,610.02 7,305.01
13	3904 7	25X100IRR 2SF-2 FAM .0000 AC	2	TRASTELIS, ALEXANDROS N 149 WOODBRIDGE AVE HIGHLAND PARK, NJ 149 WOODBRIDGE AVE	08904 / 39	54,700 67,700 122,400		122,400			2	0.00 10,421.14 5,210.57
14	3904 8	50 X 100 2SF-2FAM 10,18 .1148 AC	2	MATARAS, HARRY H 734 CRICKLEWOOD TER HEATHROW, FL 216 BARNARD ST	32746 / 39	48,800 67,400 116,200		116,200			2	0.00 9,893.27 4,946.64
Page Totals				V1 250		772,900 857,800	0	1,630,700				Block: 3904 Lot: 8

1	2	3	4	5	6	7	8	9	10	11		
Line	Block No Lot No. Qualification Account #	Land Dimensions Building Description Additional Lots Acreage	Prop Class	Owner's Name Address City State Property Location	Billing Code Zip Code Zoning/Tax Map Pg	Value	Exemptions Code Amount	Net Taxable Value	Deductions Code No Owners	Special Tax Codes	Num Units	Deduction Amt 2021 Tax 2022 1st
						Land Improvemnt Total						
1	3904 12	50 X 100 2SS-1G-2FAM 13 .1148 AC	2	ROGLIERI, ANTHONY & JACQUELINE 106 CANAL ST. ISELIN. NJ 200 BARNARD ST	08830 / 39	48,600 95,700 144,300		144,300			2	0.00 12,285.70 6,142.85
2	3904 14	50X100 1.5SF .1148 AC	2	ATTONITO, KARIN A 204 BARNARD ST. HIGHLAND PARK, NJ 204 BARNARD ST.	08904 / 39	48,600 70,800 119,400		119,400			1	0.00 10,165.72 5,082.86
3	3904 15	50 X 100 2SB-COLONIAL 16 .1148 AC	2	BOWE, RICHARD J & DEBRA 208 BARNARD ST HIGHLAND PARK, NJ 208 BARNARD ST	08904 / 39	48,600 72,800 121,400		121,400			1	0.00 10,336.00 5,168.00
4	3904 17	50X100 2SFG-COLONIAL .1148 AC	2	MATARAS, HARRY H 734 CRICKLEWOOD TER HEATHROW, FL 212 BARNARD ST	32746 / 39	48,600 77,200 125,800		125,800			1	0.00 10,710.61 5,355.31
5	3904 19	99X100 FBN CAR LOT 20 .2273 AC	4A	BARRY, PATRICK 155-157 WOODBRIDGE AVE HIGHLAND PARK, NJ 155 WOODBRIDGE AVE	08904 / 39	98,800 0 98,800		98,800			1	0.00 8,411.83 4,205.92
6	3904 21	25X100 2SS-2FAM .0574 AC	2	WANG, JOAN 164 CLEVELAND LN PRINCETON, NJ 147 WOODBRIDGE AVE	08540 / 39	48,100 67,100 115,200		115,200			2	0.00 9,808.13 4,904.07
7	3905 1	50X100 2SF-COLN .1148 AC	2	RUDOLPH, CARL & SANDRA A 201 BERNARD ST HIGHLAND PARK, NJ 201 BARNARD ST	08904 / 39	48,600 113,900 162,500		162,500			1	0.00 13,835.25 6,917.63
8	3905 2	75 X 100 1.5SFG-CAPE 3 .1722 AC	2	FAGAN,RICHARD S.& FRANKEL,JANE 205 BARNARD ST. HIGHLAND PARK, NJ 205 BARNARD ST	08904 / 39	64,800 52,500 117,300		117,300			1	0.00 9,986.92 4,993.46
9	3905 5	67X125 1SB FBN AUTO .1923 AC	4A	BARRY, PATRICK 157 WOODBRIDGE AVE. HIGHLAND PARK, NJ 161 WOODBRIDGE AVE	08904 / 39	87,000 48,100 135,100		135,100			1	0.00 11,502.41 5,751.21
10	3905 6	67X125 1SCB .1923 AC	1	PMJ REALTY %PN MTG. CORP. PO BOX 200 MONMOUTH JUNCTION, NJ 165 WOODBRIDGE AVE.	08852 / 39	59,100 0 59,100		59,100			1	0.00 5,031.77 2,515.89
11	3905 7	67X125 1SF ACME MOTORS .1923 AC	4A	ACME MOTORS INC A NEW JERSEY CORP PO BOX 200 MONMOUTH JUNCTION, NJ 171 WOODBRIDGE AVE	08852 / 39	154,800 39,600 194,400		194,400			1	0.00 16,551.22 8,275.61
12	3905 8	75X100 1SB .1722 AC	2	ODIKANWA, PETER C & ANN C 214 COLUMBIA ST HIGHLAND PARK, NJ 214 COLUMBIA ST	08904 / 39	64,800 79,200 144,000		144,000			1	0.00 12,260.16 6,130.08
13	3905 10	50 X 100 2SS:BUNGELOW 11 .1148 AC	2	FECHTER, ROBERT & LAURA 2 PENZIAS PL HIGHLAND PARK, NJ 200 COLUMBIA ST	08904 / 39	48,600 76,800 125,400		125,400			1	0.00 9,356.89 4,678.45
14	3905 12	50X100 1SB .1148 AC	2	LAI, CHRIS CHI-SHENG & CHANG, YA C 208 COLUMBIA ST HIGHLAND PARK, NJ 208 COLUMBIA ST	08904 / 39	48,600 86,100 134,700		134,700			1	0.00 11,468.36 5,734.18
Page Totals						917,600 879,800	0	1,797,400				Block: 3905 Lot: 12

1	2	3	4	5	6	7	8	9	10	11		
Line	Block No Lot No. Qualification Account #	Land Dimensions Building Description Additional Lots Acreage	Prop Class	Owner's Name Address City State Property Location	Billing Code Zip Code Zoning/Tax Map Pg	Value	Exemptions Code Amount	Net Taxable Value	Deductions Code No Owners	Special Tax Codes	Num Units	Deduction Amt 2021 Tax 2022 1st
						Land Improvemnt Total						
1	3905 13	50X100 2SB .1148 AC	2	BERGER, YEHUDA & MARILYN 204 COLUMBIA ST. HIGHLAND PARK, NJ 204 COLUMBIA ST.	08904 / 39	48,600 81,600 130,200		130,200			1	0.00 11,085.23 5,542.62
2	3905 14	50X100 1SF:SPLIT .1148 AC	2	CHAO, YAOHAI & LI, YUMING 211 BARNARD ST HIGHLAND PARK, NJ 211 BARNARD ST	08904 / 39	48,600 66,800 115,400		115,400			1	0.00 9,825.16 4,912.58
3	3905 15	50X100 CAPE .1148 AC	2	LAI, JINSHENG & GAO, HONGJU 217 BARNARD ST HIGHLAND PARK, NJ 217 BARNARD ST	08904 / 39	48,600 53,000 101,600		101,600			1	0.00 8,650.22 4,325.11
4	3906 1	50X100 2SF-2FAM .1148 AC	2	KOPANAKIS, B. & E. 1638 LINCOLN HWY EDISON, NJ 201 COLUMBIA ST	08817 / 39	48,600 63,800 112,400		112,400			2	0.00 9,569.74 4,784.87
5	3906 2	125 X 100 2SF-2FAM 3 .2870 AC	2	WACKER, ADAM 209 COLUMBIA ST. HIGHLAND PARK, NJ 209 COLUMBIA ST	08904 / 39	48,600 71,400 120,000		120,000	V1 1		2	250.00 9,966.80 4,983.40
6	3906 6	67X125 1SCB B&B AUTO .1923 AC	4A	PARK, DEOG 175 WOODBRIDGE AVE. HIGHLAND PARK, NJ 175 WOODBRIDGE AVE.	08904 / 39	154,800 65,600 220,400		220,400			1	0.00 18,764.86 9,382.43
7	3906 7	35X125 1SCB 4,5 .1004 AC	4A	PARK, DEOG 175-179 WOODBRIDGE AVE. HIGHLAN PARK, NJ 179 WOODBRIDGE AVE	08904 / 39	64,700 59,700 124,400		124,400			1	0.00 10,591.42 5,295.71
8	3906 8	100X150 1S MACKINNEY .3444 AC	4A	MODERN TREND LLC 18 BANNER CT EAST BRUNSWICK, NJ 205 WOODBRIDGE AVE.	08816 / 39	167,100 58,400 225,500		225,500			1	0.00 19,199.07 9,599.54
9	3906 10	50X100 1SF .1148 AC	2	BRUZZANO, CATHERINE 206 DARTMOUTH ST HIGHLAND PARK, NJ 206 DARTMOUTH ST.	08904 / 39	48,600 49,000 97,600		97,600	W1 1		1	250.00 8,059.66 4,029.83
10	3906 11	50 X 100 1SBF 12 .1148 AC	2	ZHANG, HUALIN & XIA, NING 20 JARMAN PL BRIDGEWATER, NJ 202 DARTMOUTH ST	08807 / 39	48,600 62,200 110,800		110,800			1	0.00 9,433.51 4,716.76
11	3906 13	50X100 1SBF:CAPE .1148 AC	2	SARNAK,KENNETH A. & JUDITH 208 DARTMOUTH ST. HIGHLAND PARK, NJ 208 DARTMOUTH ST.	08904 / 39	48,600 46,200 94,800		94,800			1	0.00 8,071.27 4,035.64
12	3906 14	50X100 1SF .1148 AC	2	SCHENCK, MARY-LOW 212 DARTMOUTH ST. HIGHLAND PARK, NJ 212 DARTMOUTH ST.	08904 / 39	48,600 51,500 100,100		100,100			1	0.00 8,522.51 4,261.26
13	3907 1	50X100 1SBF .1148 AC	2	DAVIS, MARVIN KEEFEE & CASANDRA 203 DARTMOUTH ST HIGHLAND PARK, NJ 203 DARTMOUTH ST	08904 / 39	48,600 102,100 150,700		150,700			1	0.00 12,830.60 6,415.30
14	3907 2	50X100 1SB .1148 AC	2	GREENE, MICHAEL J 207 DARTMOUTH ST. HIGHLAND PARK, NJ 207 DARTMOUTH ST	08904 / 39	48,600 64,500 113,100		113,100			1	0.00 9,629.33 4,814.67
Page Totals				V1 250 W1 250		921,200 895,800	0	1,817,000				Block: 3907 Lot: 2

1	2	3	4	5	6	7	8	9	10	11		
Line	Block No Lot No. Qualification Account #	Land Dimensions Building Description Additional Lots Acreage	Prop Class	Owner's Name Address City State Property Location	Billing Code Zip Code Zoning/Tax Map Pg	Value	Exemptions Code Amount	Net Taxable Value	Deductions Code No Owners	Special Tax Codes	Num Units	Deduction Amt 2021 Tax 2022 1st
						Land Improvemnt Total						
1	3907 3	50X100 15FG-CAPE .1148 AC	2	LAUFNICK,AMANDA & MCMAHON,MICHAEL 209 DARTMOUTH ST. HIGHLAND PARK, NJ 209 DARTMOUTH ST	08904 / 39	48,600 72,100 120,700		120,700			1	0.00 10,276.40 5,138.20
2	3907 4	75X100, 25X66 2SFG-OLD STYLE 5,19 .0000 AC	2	LUMOUR-MENSAH, PATRICK & JOANA 215 DARTMOUTH ST HIGHLAND PARK, NJ 215 DARTMOUTH ST.	08904 / 39	70,000 67,600 137,600		137,600			1	0.00 11,715.26 5,857.63
3	3907 7	66X100-134X125, MOBILITY WORKS 8,9,18 .1515 AC	4A	211 WOODBRIDGE AVE HOLD LLC 25 KADY LN KENDALL PARK, NJ 211 WOODBRIDGE AVE.	08824 / 39	363,400 100,000 463,400		463,400			1	0.00 39,453.88 19,726.94
4	3907 10	50 X 100 1.5SF-COLN 11 .1148 AC	2	PAOLO, JOHN & BRENNAN, SHARON 214 EXETER ST. HIGHLAND PARK, NJ 214 EXETER ST.	08904 / 39	48,800 54,000 102,800		102,800			1	0.00 8,752.39 4,376.20
5	3907 12	75 X 100 1SF-RANCH 13,14 .1722 AC	2	FELSON, JAMIE B & BETH E 210 EXETER ST HIGHLAND PARK, NJ 210 EXETER ST	08904 / 39	57,500 33,500 91,000		91,000			1	0.00 7,747.74 3,873.87
6	3907 15	50X100 1.5SF-CAPE .1148 AC	2	BROGGI, JOHN & BARBARA 206 EXETER ST. HIGHLAND PARK, NJ 206 EXETER ST.	08904 / 39	48,600 57,600 106,200		106,200			1	0.00 9,041.87 4,520.94
7	3907 16	50 X 100 2SF 17 .1148 AC	2	YU, XINRUI 202 EXETER ST HIGHLAND PARK, NJ 202 EXETER ST	08904 / 39	48,600 143,400 192,000		192,000			1	0.00 16,346.88 8,173.44
8	3908 1	50 X 100 2ST COLONIAL 2 .1148 AC	2	GWYNNE, KURT F & KAREN L 24 BEECH TREE DR GLEN MILLS, PA 201 EXETER ST.	19342 / 39	48,600 101,300 149,900		149,900			1	0.00 12,762.49 6,381.25
9	3908 3	50 X 100 1SF-CAPE 4 .1148 AC	2	CALDERON, JULIO V. 205 EXETER ST. HIGHLAND PARK, NJ 205 EXETER ST.	08904 / 39	48,600 45,500 94,100		94,100			1	0.00 8,011.67 4,005.84
10	3908 5	50X100 2SF-COLN 6 .1148 AC	2	ROSENFELD, ELIEZER & DEBRA LYNN 211 EXETER ST. HIGHLAND PARK, NJ 211 EXETER ST	08904 / 39	48,600 114,200 162,800		162,800			1	0.00 13,860.79 6,930.40
11	3908 7	60 X 100 2SF:COLONIAL 8 .1377 AC	2	RAFI, MOHAMED M & SHAILA 215 EXETER ST HIGHLAND PARK, NJ 215 EXETER ST	08904 / 39	52,800 56,000 108,800		108,800			1	0.00 9,263.23 4,631.62
12	3908 9	67X115 1SCB FBN REPAIR .1769 AC	4A	BARRY, PATRICK M. 161 WOODBRIDGE AVE. HIGHLAND PARK, NJ 223 EXETER ST.	08904 / 39	111,900 73,700 185,600		185,600			1	0.00 15,801.98 7,900.99
13	3908 10	66X150,25X66 IRR 1SF-BUNGALOW 11 .0000 AC	2	RAJPAR, NOOR M 213 WOODBRIDGE AVE HIGHLAND PARK, NJ 213 WOODBRIDGE AVE	08904 / 39	90,600 47,100 137,700		137,700			1	0.00 11,723.78 5,861.89
14	3908 12	67X125 1SF USED AUTO 13 .1923 AC	4A	RAJPAR, NOOR M & NASIM-TRUSTEES 29 SONIA CT EDISON, NJ 221 WOODBRIDGE AVE	08820 / 39	154,800 30,000 184,800		184,800			1	0.00 15,733.87 7,866.94
Page Totals						1,241,400 996,000	0	2,237,400				Block: 3908 Lot: 12

1	2	3	4	5	6	7	8	9	10	11		
Line	Block No Lot No. Qualification Account #	Land Dimensions Building Description Additional Lots Acreage	Prop Class	Owner's Name Address City State Property Location	Billing Code Zip Code Zoning/Tax Map Pg	Value	Exemptions Code Amount	Net Taxable Value	Deductions Code No Owners	Special Tax Codes	Num Units	Deduction Amt 2021 Tax 2022 1st
						Land Improvemnt Total						
1	3908 14	56.25X100 1SF-RANCH .1291 AC	2	ERVIN, JACKIE 214 FRANKLIN ST HIGHLAND PARK, NJ 214 FRANKLIN ST	08904 / 39	52,500 40,500 93,000		93,000			1	0.00 7,918.02 3,959.01
2	3908 15	56.25X100 1SF-RANCH .1291 AC	2	GRAFF, WILFRED C 210 FRANKLIN ST. HIGHLAND PARK, NJ 210 FRANKLIN ST.	08904 / 39	52,500 62,400 114,900		114,900	V1 S1	1	1	500.00 9,282.59 4,641.30
3	3908 16	56.25X100 1SF-RANCH .1291 AC	2	BARROOD, MICHAEL 50 PATERSON ST. NEW BRUNSWICK, NJ 206 FRANKLIN ST	08901 RA / 39	52,500 62,900 115,400		115,400			1	0.00 9,825.16 4,912.58
4	3908 17	56.25X100 1SF-RANCH .1291 AC	2	YANG, ZHI & CHENG, XIN 202 FRANKLIN ST HIGHLAND PARK, NJ 202 FRANKLIN ST	08904 / 39	52,500 96,200 148,700		148,700			1	0.00 12,660.32 6,330.16
5	3909 2	125X108-50X131 1SBFG-2 FAM 3,4,5,6,16 .0000 AC	2	CHOY,JAMES Y.K. & SHUK CHING 202 DUCLOS LANE HIGHLAND PARK, NJ 202 DUCLOS LANE	08904 / 39	97,600 109,600 207,200		207,200			2	0.00 17,641.01 8,820.51
6	3909 7	92X200 1S MODERN TREND 8,9,11,12,13.01, .4224 AC	4A	MODERNTREND LLC 18 BANNER CT EAST BRUNSWICK, NJ 231 WOODBRIDGE AVE.	08816 / 39	245,400 79,600 325,000		325,000			1	0.00 27,670.50 13,835.25
7	3909 10	67X125 1SCB 5,002SF .1923 AC	4A	GREEN ACRE 225 NJ LLC 225 WOODBRIDGE AVE HIGHLAND PARK, NJ 225 WOODBRIDGE AVE	08904 / 39	154,800 27,000 181,800		181,800			1	0.00 15,478.45 7,739.23
8	3909 14	85X82 AVG, 1SFG-RANCH .1600 AC	2	LOMBARDO, ARTHUR A & CATHERINE 181 FRANKLIN ST. HIGHLAND PARK, NJ 181 FRANKLIN ST.	08904 / 39	54,100 108,800 162,900		162,900	V1 S1	2	1	500.00 13,369.31 6,684.66
9	3909 15	138X48 AV. 1SB-RANCH .1521 AC	2	SMITH,JR,ROBERT H & KAREN 175 FRANKLIN ST HIGHLAND PARK NJ 175 FRANKLIN ST	08904 / 39	68,100 63,700 131,800		131,800			1	0.00 11,221.45 5,610.73
10	4001 2	92 X 47 1SF-RANCH 14 .0993 AC	2	TRIANGLE LEARNING LLC 1500 PARKER RD HIGHLAND PARK, NJ 1500 PARKER ROAD	08904 / 40	53,300 41,000 94,300		94,300			1	0.00 8,028.70 4,014.35
11	4001 3	70X108 AV. 2SF-2 FAM-POOL .1736 AC	2	GOLUBCHICK,YOSEF & GOLUBCHIK,SHARON 1514 PARKER ROAD HIGHLAND PARK, NJ 1514 PARKER RD	08904 / 40	56,600 135,400 192,000		192,000			1	0.00 16,346.88 8,173.44
12	4001 5	106X130 2SF-COLN .3163 AC	2	GROSSMAN, FORREST A & REBECCA CELIA 1620 PARKER RD HIGHLAND PARK, NJ 1620 PARKER RD.	08904 / 40	78,200 39,000 117,200		117,200			1	0.00 9,978.41 4,989.21
13	4001 6	60X90 BI-LEVEL .1240 AC	2	SHLEYFER, LEONID & NADEZHDA 114 EXETER ST. HIGHLAND PARK, NJ 114 EXETER ST.	08904 / 40	52,800 69,400 122,200		122,200			1	0.00 10,404.11 5,202.06
14	4001 7	60X70 BI-LEVEL .0964 AC	2	FEUERWERKER, ELIE & ANNE 1617 CHERRY ST. HIGHLAND PARK, NJ 1617 CHERRY ST.	08904 / 40	47,900 69,000 116,900		116,900			1	0.00 9,952.87 4,976.44
Page Totals				V2 500 S2 500		1,118,800 1,004,500	0	2,123,300				Block: 4001 Lot: 7

1	2	3	4	5	6	7	8	9	10	11		
Line	Block No Lot No. Qualification Account #	Land Dimensions Building Description Additional Lots Acreage	Prop Class	Owner's Name Address City State Property Location	Billing Code Zip Code Zoning/Tax Map Pg	Value	Exemptions Code Amount	Net Taxable Value	Deductions Code No Owners	Special Tax Codes	Num Units	Deduction Amt 2021 Tax 2022 1st
						Land Improvemnt Total						
1	4001 10	80X70 1SF CAPE COD .1286 AC	2	MEYERS, JOHN CALVIN & HANNA 1603 CHERRY ST. HIGHLAND PARK, NJ 1603 CHERRY ST	08904 / 40	59,200 65,900 125,100		125,100			1	0.00 10,651.01 5,325.51
2	4001 11	65X106 AV. 1.5SF-CAPE .0000 AC	2	DIAMONDSTEIN, MARC I & SHARON 1610 PARKER RD HIGHLAND PARK, NJ 1610 PARKER RD	08904 / 40	56,000 48,800 104,800		104,800			1	0.00 11,451.33 5,725.67
3	4001 12.01	110X75 IRR. .0000 AC	2	CHEN, SONG & YU, JUN 1600 PARKER ROAD HIGHLAND PARK, NJ 1600 PARKER RD	08904 / 40	56,900 127,300 184,200		184,200			1	0.00 15,682.79 7,841.40
4	4001 15	45X70 1SF-R. RANCH .0723 AC	2	JOHNSON, JULIUS & MAYUGBA, BRYAN 1611 CHERRY ST HIGHLAND PARK, NJ 1611 CHERRY ST	08904 / 40	39,400 53,900 93,300		93,300			1	0.00 7,943.56 3,971.78
5	4001 16	55X70 2SF-BI LEVEL .0884 AC	2	BAI, BAODING & WANG, YE 1607 CHERRY ST HIGHLAND PARK, NJ 1607 CHERRY ST	08904 / 40	45,100 75,100 120,200		120,200			1	0.00 10,233.83 5,116.92
6	4002 3	70 X 110 1SBF:RANCH 4,5 .1768 AC	2	XU,AIGUO & HUANG, LIN 1704 PARKER ROAD HIGHLAND PARK, NJ 1704 PARKER RD.	08904 / 40	64,000 59,200 123,200		123,200			1	0.00 10,489.25 5,244.63
7	4002 6	90X70 2SF-BI LEVEL 7,8 .1446 AC	2	BROXMEYER, JR., RICHARD F. 112 ALCAZAR AVE. HIGHLAND PARK NJ 112 ALCAZAR AVE	08904 / 40	59,800 50,600 110,400		110,400			1	0.00 9,399.46 4,699.73
8	4002 9	70 X 100 2SBF-2FAM 10,11 .1607 AC	2	ELEFThERIOU, EVANGELOS & EVRIDIKI & ETAL 1707 CHERRY ST. HIGHLAND PARK, NJ 1707 CHERRY ST.	08904 / 40	61,600 72,000 133,600		133,600			2	0.00 11,374.70 5,687.35
9	4002 12	70 X 100 1SF-RANCH 13,14 .1607 AC	2	ODATO, NATALIE 254 KARSEY ST. HIGHLAND PARK, NJ 1701 CHERRY ST.	08904 / 40	61,600 42,000 103,600		103,600			1	0.00 8,820.50 4,410.25
10	4002 15	100 X 70 2SF-BI LEVEL 16,18 .1607 AC	2	XU, LIYU 111 EXETER ST HIGHLAND PARK, NJ 111 EXETER ST	08904 / 40	64,600 85,100 149,700		149,700			1	0.00 9,952.87 4,976.44
11	4002 19	70X100 2SF:OLD STYLE .1607 AC	2	LIN, JIN WEN & WANG, JIA SHUN 1702 PARKER RD HIGHLAND PARK, NJ 1702 PARKER RD.	08904 / 40	61,600 87,000 148,600		148,600			1	0.00 12,651.80 6,325.90
12	4003 1	60 X 70 1SF-RANCH 2 .0964 AC	2	MADSEN, BARBARA 1800 PARKER ROAD HIGHLAND PARK, NJ 1800 PARKER RD.	08904 / 40	47,900 55,500 103,400		103,400			1	0.00 8,803.48 4,401.74
13	4003 3	50X70 1.5SF:OLD STYLE .0803 AC	2	MIRBACH, LOUIS & KATINA 107 ALCAZAR AVE. HIGHLAND PARK, NJ 107 ALCAZAR AVE.	08904 / 40	42,200 46,200 88,400		88,400			1	0.00 7,526.38 3,763.19
14	4003 4	40X70 1SF:OLD STYLE .0643 AC	2	ZAPOR, HENRYK & ADAMCZYK, MONIKA 109 ALCAZAR AVE. HIGHLAND PARK, NJ 109 ALCAZAR AVE	08904 / 40	36,600 51,400 88,000		88,000			1	0.00 7,492.32 3,746.16
Page Totals						756,500 920,000	0	1,676,500				Block: 4003 Lot: 4

1	2	3	4	5	6	7	8	9	10	11		
Line	Block No Lot No. Qualification Account #	Land Dimensions Building Description Additional Lots Acreage	Prop Class	Owner's Name Address City State Property Location	Billing Code Zip Code Zoning/Tax Map Pg	Value	Exemptions Code Amount	Net Taxable Value	Deductions Code No Owners	Special Tax Codes	Num Units	Deduction Amt 2021 Tax 2022 1st
						Land Improvemnt Total						
1	4003 5	50X70 30X70 1SF-RANCH .0643 AC	2	KON, HENRY & MARK & VANDERBECK, E. 115 ALCAZAR ST. HIGHLAND PARK, NJ 115 ALCAZAR AVE	08904 / 40	50,500 50,700 101,200		101,200			1	0.00 8,616.17 4,308.09
2	4003 6	50X70 1SF:CAPE .0803 AC	2	GSCHLOESSL, ROBERT 119 ALCAZAR AVE HIGHLAND PARK, NJ 119 ALCAZAR AVE.	08904 / 40	42,200 50,700 92,900		92,900			1	0.00 7,909.51 3,954.76
3	4003 7	50 X 70 2SSF:COLONIAL .0803 AC	2	ZHU, JIM J 123 ALCAZAR AVE HIGHLAND PARK, NJ 123 ALCAZAR AVE	08904 / 40	42,200 104,600 146,800		146,800			1	0.00 12,498.55 6,249.28
4	4003 8	120 X 70 1SF:RANCH 9,10 .1928 AC	2	WERRELL,JR,ANDREW & DONNA 1809 CHERRY ST. HIGHLAND PARK, NJ 1809 CHERRY ST.	08904 / 40	66,500 50,300 116,800		116,800	V1 2		1	250.00 9,694.35 4,847.18
5	4003 11	90 X 70 1SFG-RANCH 12,13 .1446 AC	2	WROBLEWSKI, LOUISE 108 DUCLOS LANE HIGHLAND PARK, NJ 108 DUCLOS LANE	08904 / 40	59,800 46,600 106,400		106,400			1	0.00 9,058.90 4,529.45
6	4003 14	60X70 1.5SFG-CAPE .0964 AC	2	RONDOS, MICHAEL & EMILIA 100 DUCLOS LANE HIGHLAND PARK, NJ 100 DUCLOS LANE	08904 / 40	37,200 67,800 105,000		105,000			1	0.00 8,939.70 4,469.85
7	4101 5	31X90 1SCB HP AUTO .0640 AC	4A	BEERS, DUANE A. 327 BUCKLELEW AVE. MONROE, NJ 1150 RARITAN AVE	08831 / 41	62,500 42,300 104,800		104,800			1	0.00 8,922.67 4,461.34
8	4101 6	61X90 1SB FRATERNITY .1260 AC	4A	WHITE MOUNTAINS CRETANS FRATERNITY 1152 RARITAN AVE. HIGHLAND PARK, NJ 1152-1154 RARITAN AVE	08904 / 41	92,200 58,500 150,700		150,700			1	0.00 12,830.60 6,415.30
9	4101 7	60X92 2SF-2 FAM .1267 AC	2	BEERS, DUANE A.& SUSAN A. 327 BUCKLELEW AVE. MONROE, NJ 9 BARNARD ST	08831 / 41	56,200 60,100 116,300		116,300			2	0.00 9,901.78 4,950.89
10	4101 8	75X92 1SBF .1584 AC	2	SMITH, WILLIAM & MELISSA 15 BARNARD ST. HIGHLAND PARK, NJ 15 BARNARD ST	08904 / 41	62,200 82,900 145,100		145,100			1	0.00 12,353.81 6,176.91
11	4101 9	75X92 2SF-SPLIT .1584 AC	2	BANKOV, STEFAN B & MANIA G 19 BARNARD ST HIGHLAND PARK NJ 19 BARNARD ST	08904 / 41	62,200 59,800 122,000		122,000			1	0.00 10,387.08 5,193.54
12	4102 1	27X80 2SF-2FAM .0496 AC	2	QUYAM, MOHAMMED ABDUL 1158 RARITAN AVE HIGHLAND PARK, NJ 1158 RARITAN AVE.	08904 / 41	44,100 72,000 116,100		116,100			2	0.00 9,884.75 4,942.38
13	4102 3	60 X 150 1SCB 2,170SF 4,6 .2066 AC	4A	MOSHKO ENTERPRISE LLC 1164 RARITAN AVE HIGHLAND PARK, NJ 1164 RARITAN AVE	08904 / 41	106,100 73,900 180,000		180,000			1	0.00 15,325.20 7,662.60
14	4102 9	90 X 70 1SFG-RANCH 14 .1446 AC	2	GORDON, ERIN IVES 16 COLUMBIA ST HIGHLAND PARK, NJ 16 COLUMBIA ST	08904 / 41	59,800 31,200 91,000		91,000			1	0.00 7,747.74 3,873.87
Page Totals			V1 250			843,700 851,400	0	1,695,100				Block: 4102 Lot: 9

1	2	3	4	5	6	7	8	9	10	11		
Line	Block No Lot No. Qualification Account #	Land Dimensions Building Description Additional Lots Acreage	Prop Class	Owner's Name Address City State Property Location	Billing Code Zip Code Zoning/Tax Map Pg	Value	Exemptions Code Amount	Net Taxable Value	Deductions Code No Owners	Special Tax Codes	Num Units	Deduction Amt 2021 Tax 2022 1st
						Land Improvemnt Total						
1	4102 10	60X70 15FG-RANCH 11 .0964 AC	2	ZACHARIAH, EMMANUEL S 1415 CENTRAL AVE HIGHLAND PARK, NJ 1415 CENTRAL AVE.	08904 / 41	57,200 84,100 141,300		141,300			1	0.00 12,030.28 6,015.14
2	4102 12	60X70 2SF .0964 AC	2	WEISS, MATTHEW IAN & JENNIFER OLGA 1419 CENTRAL AVE HIGHLAND PARK, NJ 1419 CENTRAL AVE	08904 / 41	47,900 61,700 109,600		109,600			1	0.00 9,135.52 4,567.76
3	4102 13	80X77 2SF-COLONIAL .1414 AC	2	LIN, MEIXIAN 15 ROLFE AVE HIGHLAND PARK, NJ 15 ROLFE AVE	08904 / 41	61,200 138,100 199,300		199,300			1	0.00 14,652.59 7,326.30
4	4102 15	70X77 2SFG & 1SF .1237 AC	2	MUI, MICHAEL & ZHANG, JULIE ET AL 8622 BAY 16TH ST, FLOOR-2 BROOKLYN, NY 9 ROLFE AVE	11214 / 41	55,400 72,800 128,200		128,200			2	0.00 10,914.95 5,457.48
5	4102 16	30X80 1SF:OLD STYLE .0551 AC	2	LOPEZ, SANDRA P.O. BOX 1072 EDISON, NJ 1160 RARITAN AVE	08818-1072 / 41	20,000 7,700 27,700		27,700			1	0.00 2,358.38 1,179.19
6	4102 17	30X80 1SF:OLD STYLE .0551 AC	2	BEY, BARBARA 408 DOUBLE SPRING RD MURFREESBORO, TN 1162 RARITAN AVE	37127 / 41	47,200 33,100 80,300		80,300			1	0.00 6,836.74 3,418.37
7	4103 1	60X140 1SCB .1928 AC	4A	1170 ROUTE 27 REALTY LLC 1170 RARITAN AVE HIGHLAND PARK, NJ 1170 RARITAN AVE.	08904 / 41	144,900 118,800 263,700		263,700			1	0.00 22,451.42 11,225.71
8	4103 2	60X140 1SF-CAPE COD .1928 AC	2	RAUSCH, HELEN 1200 RARITAN AVE. HIGHLAND PARK, NJ 1200 RARITAN AVE.	08904 / 41	82,100 41,100 123,200		123,200			1	0.00 10,239.25 5,119.63
9	4103 3	60X140 2SF .1928 AC	4A	VIC/TIM INVESTMENTS LLC 1202 RARITAN AVENUE HIGHLAND PARK, NJ 1202 RARITAN AVE	08904 / 41	85,400 57,000 142,400		142,400		S01	1	0.00 12,736.26 6,368.13
10	4103 4	60X140 1SFG:OLD STYLE .1928 AC	2	1206 BRICKFRONT, LLC C/O CARMAN,T 51 NO 5TH AVE HIGHLAND PARK, NJ 1206 RARITAN AVE.	08904 / 41	82,100 46,700 128,800		128,800			1	0.00 10,966.03 5,483.02
11	4103 5	60X140 11 APTS .1928 AC	4C	1218 RARITAN AVENUE LLC 49 WOODBRIDGE AVE HIGHLAND PARK, NJ 1214 RARITAN AVE	08904 / 41	144,900 180,000 324,900		324,900			1	0.00 27,661.99 13,831.00
12	4103 6	138X140 72X105 32 APTS .3085 AC	4C	1218 RARITAN AVENUE LLC 49 WOODBRIDGE AVE. HIGHLAND PARK, NJ 1218 RARITAN AVE	08904 / 41	337,500 619,200 956,700		956,700			1	0.00 81,453.44 40,726.72
13	4103 7	105X60 TRI .1446 AC	1	KAM, HUNG & CHEN, FANG 30 COUNTRY ROAD 601 BELLE MEADE, NJ AVON RD.	08502-3918 / 41	8,500 0 8,500		8,500			1	0.00 723.69 361.85
14	4103 8	30X140 1SF:OLD STYLE .0964 AC	2	HALL, GEORGE, JR 135 SOMERSET ST APT 1706 NEW BRUNSWICK, NJ 1210 RARITAN AVE.	08901 / 41	62,300 38,800 101,100		101,100			1	0.00 8,607.65 4,303.83
Page Totals						1,236,600 1,499,100	0	2,735,700				Block: 4103 Lot: 8

1	2	3	4	5	6	7	8	9	10	11		
Line	Block No Lot No. Qualification Account #	Land Dimensions Building Description Additional Lots Acreage	Prop Class	Owner's Name Address City State Property Location	Billing Code Zip Code Zoning/Tax Map Pg	Value	Exemptions Code Amount	Net Taxable Value	Deductions Code No Owners	Special Tax Codes	Num Units	Deduction Amt 2021 Tax 2022 1st
						Land Improvemnt Total						
1	4103 9	30X70 UNDER SIZE LOT .0482 AC	1	KAM, HUNG, & CHEN FANG 30 COUNTY ROAD 601 BELLE MEAD, NJ AVON RD.	08502 / 41	5,100 0 5,100		5,100			1	0.00 434.21 217.11
2	4104 10	60X90 GARAGE .1240 AC	4A	1170 ROUTE 27 REALTY LLC 1170 RARITAN AVE. HIGHLAND PARK, NJ COLUMBIA ST.	08904 / 41	47,200 2,300 49,500		49,500			1	0.00 4,214.43 2,107.22
3	4104 11	90X70 2SF:COLN .1446 AC	2	KAUZ, ERIC A. 1501 CENTRAL AVE HIGHLAND PARK, NJ 1501 CENTRAL AVE	08904 / 41	59,100 76,600 135,700		135,700			1	0.00 11,553.50 5,776.75
4	4104 12	60X70 1SF:RANCH .0964 AC	2	ROSCHER, BRIAN & SARAH 1509 CENTRAL AVE HIGHLAND PARK, NJ 1509 CENTRAL AVE	08904 / 41	47,900 95,500 143,400		143,400			1	0.00 12,209.08 6,104.54
5	4104 13	60X60 .0826 AC	1	1170 ROUTE 27 REALTY LLC 1170 RARITAN AVE. HIGHLAND PARK, NJ AVON RD.	08904 / 41	21,700 0 21,700		21,700			1	0.00 1,847.54 923.77
6	4104 14.01	50X128 2SFG-COLN .1469 AC	2	PAPOUTSAKIS, BASILIS & HELEN 1601 CENTRAL AVE HIGHLAND PARK, NJ 1601 CENTRAL AVE	08904 / 41	54,300 143,900 198,200		198,200			1	0.00 14,337.58 7,168.79
7	4104 14.02	40X130: 2SFG-COLONIAL .1194 AC	2	FEILER, DAVID D & REGINA M 1603 CENTRAL AVE HIGHLAND PARK NJ 1603 CENTRAL AVE.	08904 / 41	47,500 140,800 188,300		188,300			1	0.00 16,031.86 8,015.93
8	4104 15.01	45X130 COLONIAL .1343 AC	2	SIMON, DAVID & ELIZABETH J. 1607 CENTRAL AVE HIGHLAND PARK, NJ 1607 CENTRAL AVE	08904 / 41	50,700 147,100 197,800		197,800			1	0.00 16,840.69 8,420.35
9	4104 15.02	45X130 2SDG-COLN .1343 AC	2	NEIMARK, MATTHEW A & DIKLA B 1611 CENTRAL AVE HIGHLAND PARK, NJ 1611 CENTRAL AVE	08904 / 41	50,700 147,100 197,800		197,800			1	0.00 16,840.69 8,420.35
10	4104 16	60X130 1.5SF-SPLIT .1791 AC	2	GROSS, MATTHEW & MIRIAM R 1615 CENTRAL AVE HIGHLAND PARK, NJ 1615 CENTRAL AVE.	08904 / 41	61,700 71,800 133,500		133,500			1	0.00 11,366.19 5,683.10
11	4104 17	60X130 1SF:CAPE .1791 AC	2	AHMAD, SHAKAUT 1619 CENTRAL AVE. HIGHLAND PARK, NJ 1619 CENTRAL AVE.	08904 / 41	61,700 50,800 112,500		112,500			1	0.00 9,578.25 4,789.13
12	4104 18	60X130 1SF:RANCH .1791 AC	2	BONGIOVANNI, SANTO C. & CONCETTA J. 1623 CENTRAL AVE. HIGHLAND PARK NJ 1623 CENTRAL AVE.	08904 / 41	61,700 80,300 142,000		142,000			1	0.00 12,089.88 6,044.94
13	4105 5	60X130 2SF-2FAM .1791 AC	2	GALKIN, EDWIN N 108 BUCHANAN RD EDISON, NJ 1701 CENTRAL AVE	08820 / 41	61,700 48,300 110,000		110,000			2	0.00 9,365.40 4,682.70
14	4105 7.01	50X114 IRR. 1SS-BUNGALOW .0000 AC	2	PCHIMA, DAVID & ALONA 1717 CENTRAL AVE HIGHLAND PARK, NJ 1717 CENTRAL AVE.	08904 / 41	47,800 47,700 95,500		95,500			1	0.00 8,130.87 4,065.44
Page Totals						678,800 1,052,200	0	1,731,000				Block: 4105 Lot: 7.01



1	2	3	4	5	6	7	8	9	10	11		
Line	Block No Lot No. Qualification Account #	Land Dimensions Building Description Additional Lots Acreage	Prop Class	Owner's Name Address City State Property Location	Billing Code Zip Code Zoning/Tax Map Pg	Value	Exemptions Code Amount	Net Taxable Value	Deductions Code No Owners	Special Tax Codes	Num Units	Deduction Amt 2021 Tax 2022 1st
						Land Improvemnt Total						
1	4105 7.02	50X112IRR. 2SFG-COLN .0000 AC	2	EPSTEIN, RIVKAH & ISAAC M 1721 CENTRAL AVE HIGHLAND PARK, NJ 1721 CENTRAL AVE	08904 / 41	50,500 140,800 191,300		191,300			1	0.00 16,287.28 8,143.64
2	4105 7.03	50X88IRR. 2SFG-COLN .0000 AC	2	SHAO, YUANLONG & ZHOU, GE 1723 CENTRAL AVE HIGHLAND PARK, NJ 1723 CENTRAL AVE	08904 / 41	46,900 140,300 187,200		187,200			1	0.00 15,938.21 7,969.11
3	4105 8	75X82 1SF .1412 AC	2	SCHUMAN, SARAH & IRA 1801 CENTRAL AVE HIGHLAND PARK, NJ 1801 CENTRAL AVE.	08904 / 41	58,300 57,300 115,600		115,600			1	0.00 9,842.18 4,921.09
4	4105 9	115X51 2SF-BI-LEVEL .1346 AC	2	VILLAREAL, DIVINIA C & CRISTINA 1811 CENTRAL AVE HIGHLAND PARK, NJ 1811 CENTRAL AVE	08904 / 41	63,600 86,500 150,100		150,100			2	0.00 12,779.51 6,389.76
5	4105 10	48X130 1SF-RANCH .1433 AC	2	ALHASOV, ELENA & ALBERT 1707 CENTRAL AVE HIGHLAND PARK, NJ 1707 CENTRAL AVE	08904 / 41	53,600 59,500 113,100		113,100			1	0.00 9,629.33 4,814.67
6	4105 11	33X126-54X130 TRI 1SF-RANCH .0955 AC	2	NEWTON, JOSEPH A & SEJANE S 1711 CENTRAL AVE HIGHLAND PARK, NJ 1711 CENTRAL AVE	08904 / 41	49,600 60,400 110,000		110,000			1	0.00 9,365.40 4,682.70
7	4105 12	45X118 5X118 TRI 1SF-RANCH .0677 AC	2	TONKONOG, SIMON & GINA 1715 CENTRAL AVE HIGHLAND PARK, NJ 1715 CENTRAL AVE.	08904 / 41	48,900 60,500 109,400		109,400			1	0.00 9,314.32 4,657.16
8	4106 1	47X90 1SF .0971 AC	2	ARGUETA, DINA E & MERIDA, LUIS 1406 CENTRAL AVE HIGHLAND PARK, NJ 1406 CENTRAL AVE	08904 / 41	44,700 54,400 99,100		99,100			1	0.00 8,437.37 4,218.69
9	4106 2	45X90 2SF .0930 AC	2	KADY, RICHARD & SANDRA 1400 CENTRAL AVE. HIGHLAND PARK, NJ 1400 CENTRAL AVE.	08904 / 41	43,500 60,000 103,500		103,500			1	0.00 8,811.99 4,406.00
10	4106 3	30X92 1SF-RANCH .0634 AC	2	CHRISTENSEN, JOY 109 BARNARD ST HIGHLAND PARK, NJ 109 BARNARD ST	08904 / 41	34,100 50,900 85,000		85,000			1	0.00 7,236.90 3,618.45
11	4106 4	70 X 92 1SF-RANCH 10 .1478 AC	2	ISRAEL, AARON SAUL & JOSUA JAY-TRUST 111 BARNARD ST HIGHLAND PARK, NJ 111 BARNARD ST.	08904 / 41	59,100 52,000 111,100		111,100			1	0.00 9,459.05 4,729.53
12	4106 7	50 X 92 1SSF 11 .1056 AC	2	ERWAY, BERNICE L. 115 BARNARD ST. HIGHLAND PARK, NJ 115 BARNARD ST	08904 / 41	46,600 46,100 92,700		92,700			1	0.00 7,892.48 3,946.24
13	4106 8	60 X 92 1SF-RANCH 9 .1267 AC	2	GURTMAN, JESSICA 123 BARNARD ST HIGHLAND PARK, NJ 123 BARNARD ST.	08904 / 41	52,800 64,700 117,500		117,500			1	0.00 10,003.95 5,001.98
14	4107 1	87X80 2SF-COLN .1598 AC	2	FRIEDLANDER, AMIT & TATIANA 1412 CENTRAL AVE HIGHLAND PARK, NJ 1412 CENTRAL AVE.	08904 / 41	62,200 181,500 243,700		243,700			1	0.00 20,748.62 10,374.31
Page Totals						714,400 1,114,900	0	1,829,300				Block: 4107 Lot: 1

1	2	3	4	5	6	7	8	9	10	11		
Line	Block No Lot No. Qualification Account #	Land Dimensions Building Description Additional Lots Acreage	Prop Class	Owner's Name Address City State Property Location	Billing Code Zip Code Zoning/Tax Map Pg	Value	Exemptions Code Amount	Net Taxable Value	Deductions Code No Owners	Special Tax Codes	Num Units	Deduction Amt 2021 Tax 2022 1st
						Land Improvemnt Total						
1	4107 2	60X78 1SSG-R RANCH .1074 AC	2	THOMPSON,KEVIN 109 ROLFE AVENUE HIGHLAND PARK, NJ 109 ROLFE AVE	08904 / 41	49,500 58,800 108,300		108,300			1	0.00 9,220.66 4,610.33
2	4107 4	90X70 BI-LEVEL 6,8 .1446 AC	2	SADE, SHLOMO & AMDUR,TOVA 117 ROLFE AVE. HIGHLAND PARK, NJ 117 ROLFE AVE	08904 / 41	63,600 97,200 160,800		160,800			1	0.00 13,690.51 6,845.26
3	4107 5	90X70 1SFG-RANCH 7,9 .1446 AC	2	STEWART,R M&BERKOWITZ,J LIFE ESTATE 36 HIGHLAND AVE HIGHLAND PARK, NJ 114 COLUMBIA ST	08904 / 41	59,800 50,300 110,100		110,100			1	0.00 9,373.91 4,686.96
4	4107 10	87X70 2SF-2 FAMILY .1398 AC	2	SCIORTINO, ANGELINA & ROSARIO 123 ROLFE AVE. HIGHLAND PARK, NJ 123 ROLFE AVE	08904 / 41	57,900 91,700 149,600		149,600			1	0.00 12,736.94 6,368.47
5	4107 11	60X70 1.5SFG-CAPE .0964 AC	2	GLATTER,FREDEROC & BARBARA 1417 PARKER ROAD HIGHLAND PARK, NJ 1417 PARKER RD	08904 / 41	47,900 93,900 141,800		141,800			1	0.00 12,072.85 6,036.43
6	4107 12.01	60X70 1SF-RANCH .0964 AC	2	ZHANG, HONGMEI 108 COLUMBIA STREET HIGHLAND PARK, NJ 108 COLUMBIA ST	08904 / 41	47,900 73,000 120,900		120,900			1	0.00 10,293.43 5,146.72
7	4107 13.01	60X80 2SF-COLONIAL .1102 AC	2	SAIFF, BARTON 1416 CENTRAL AVE. HIGHLAND PARK NJ 1416 CENTRAL AVE	08904 / 41	50,600 55,500 106,100		106,100			1	0.00 9,033.35 4,516.68
8	4108 1	70 X 80 1.5SF-CAPE-2FAM 2 .1286 AC	2	FRARY, LILLIAN 1500 CENTRAL AVE. HIGHLAND PARK, NJ 1500 CENTRAL AVE	08904 / 41	56,600 66,100 122,700		122,700			2	0.00 10,446.68 5,223.34
9	4108 3	70 X 80 1.5SF 4 .1286 AC	2	ELOVIC, DANIEL & RACHEL 1508 CENTRAL AVE HIGHLAND PARK, NJ 1508 CENTRAL AVE	08904 / 41	56,600 93,000 149,600		149,600			1	0.00 12,736.94 6,368.47
10	4108 5	60X70 2SF .0964 AC	2	HOFFMANN, RACHEL A 10 SEVILLE AVE HIGHLAND PARK NJ 10 SEVILLE AVE	08904 / 41	47,900 74,000 121,900		121,900			1	0.00 10,378.57 5,189.29
11	4108 10	60X70 1SB:RANCH .0964 AC	2	115 COLUMBIA ST LLC 45 ELLISON AVE EAST BRUNSWICK, NJ 115 COLUMBIA ST.	08816 / 41	47,900 73,100 121,000		121,000			1	0.00 10,301.94 5,150.97
12	4108 11	60X70 BI-LEVEL .0964 AC	2	ATHANASAKIS, ANDREW 111 COLUMBIA ST. HIGHLAND PARK, NJ 111 COLUMBIA ST.	08904 / 41	47,900 77,600 125,500		125,500			1	0.00 10,685.07 5,342.54
13	4108 12	70X100 1SB-RANCH .1607 AC	2	SHABBIR, FARAH 1509 PARKER ROAD HIGHLAND PARK, NJ 1509 PARKER RD	08904 / 41	55,100 79,800 134,900		134,900			1	0.00 11,485.39 5,742.70
14	4108 13	70X100 1SBF .1607 AC	2	LUU, DUNG 1503 PARKER ROAD HIGHLAND PARK, NJ 1503 PARKER RD	08904 / 41	61,600 64,100 125,700		125,700			1	0.00 10,702.10 5,351.05
Page Totals						750,800 1,048,100	0	1,798,900				Block: 4108 Lot: 13

1	2	3		4			5	6	7	8		9	10	11	
Line	Block No Lot No. Qualification Account #	Land Dimensions Building Description Additional Lots Acreage	Prop Class	Owner's Name Address City State Property Location	Billing Code Zip Code Zoning/Tax Map Pg	Value		Exemptions Code Amount	Net Taxable Value	Deductions Code No Owners	Special Tax Codes	Num Units	Deduction Amt		
						Land Improvemnt Total							2021 Tax	2022 1st	
1	4108 14	60 X 70 1SF2UG .0964 AC	2	411 E FAIRVIEW LLC 16 SEVILLE AVE HIGHLAND PARK, NJ 16 SEVILLE AVE.	08904 / 41	47,900 46,600 94,500		94,500				1	0.00 8,045.73 4,022.87		
2	4109 2	60X70 2SFG-BI LEVEL .0964 AC	2	STEPANOV, ANATOLI & GRETA 9 SEVILLE AVE. HIGHLAND PARK, NJ 9 SEVILLE AVE.	08904 / 41	47,900 74,000 121,900		121,900				1	0.00 10,378.57 5,189.29		
3	4109 3	60X70 2SF-BI LEVEL .0964 AC	2	BLUMBERG, PAUL & GUNTA 10 SPARKEL AVE HIGHLAND PARK, NJ 10 SPARKEL AVE.	08904 / 41	47,900 81,400 129,300		129,300				1	0.00 11,008.60 5,504.30		
4	4109 4	60X70 1SF-RANCH .0964 AC	2	JAFFE, GARY 15 SEVILLE AVE. HIGHLAND PARK, NJ 15 SEVILLE AVE	08904 / 41	47,900 44,700 92,600		92,600				1	0.00 7,883.96 3,941.98		
5	4109 5	35X100 2ST .0803 AC	2	OUYANG, YE & XU, RONGRONG 37 MT HOREB RD WARREN, NJ 1601 PARKER RD	07059 / 41	38,300 124,400 162,700		162,700				1	0.00 13,852.28 6,926.14		
6	4109 6	35X100 2SF:BUNGELOW .0803 AC	2	INFANTE, YESENIA 1607 PARKER RD HIGHLAND PARK, NJ 1607 PARKER RD	08904 / 41	38,800 52,900 91,700		91,700				1	0.00 7,807.34 3,903.67		
7	4109 7	35X100 2SF:BUNGELOW .0803 AC	2	JUST, CHESTER A & CONSTANCE L 8501 SHADOW CT CORAL SPRINGS, FL 1609 PARKER RD.	33071 / 41	38,800 39,700 78,500		78,500				1	0.00 6,683.49 3,341.75		
8	4109 8	35X100 2SF:BUNGELOW .0803 AC	2	SINGER, JAMES & JOANNE 5 NAOMI WAY PISCATAWAY, NJ 1605 PARKER RD.	08854 / 41	38,800 42,400 81,200		81,200				1	0.00 6,913.37 3,456.69		
9	4109 9	60X70 1SF:RANCH .0964 AC	2	EISNER, JACOB & MADALINE 10 CELLER RD EDISON, NJ 14 SPARKEL AVE	08817 / 41	47,900 62,100 110,000		110,000				1	0.00 8,811.99 4,406.00		
10	4109 10	70X80 1SF-RANCH .1286 AC	2	MOORE, WALTER K. 1608 CENTRAL AVE. HIGHLAND PARK, NJ 1608 CENTRAL AVE	08904 / 41	56,600 60,600 117,200		117,200	V1	1		1	250.00 9,728.41 4,864.21		
11	4109 11	70X80 1SF:RANCH .1286 AC	2	LIN, CHAOWANG, & JIAOYU 1602 CENTRAL AVE HIGHLAND PARK, NJ 1602 CENTRAL AVE	08904 / 41	56,600 54,300 110,900		110,900				1	0.00 9,442.03 4,721.02		
12	4110 5	90X70 1SF:RANCH .1446 AC	2	HOFFMAN, HAROLD & SHARON 11 SPARKEL AVE. HIGHLAND PARK, NJ 11 SPARKEL AVE	08904 / 41	64,900 54,000 118,900		118,900				1	0.00 10,123.15 5,061.58		
13	4110 8	70X110 1SF:RANCH .1768 AC	2	KLEIN, HAROLD G 1616 CENTRAL AVE HIGHLAND PARK, NJ 1616 CENTRAL AVE	08904 / 41	64,000 46,700 110,700		110,700	V1	2		1	250.00 9,175.00 4,587.50		
14	4110 9	72X80 1SF:CAPE .1322 AC	2	BALLO, JAYE & SULLIVAN, MEGAN 1620 CENTRAL AVE. HIGHLAND PARK, NJ 1620 CENTRAL AVE.	08904 / 41	58,400 48,700 107,100		107,100				1	0.00 9,118.49 4,559.25		
Page Totals				V2 500		694,700 832,500	0	1,527,200					Block: 4110 Lot: 9		

1	2	3	4	5	6	7	8	9	10	11		
Line	Block No Lot No. Qualification Account #	Land Dimensions Building Description Additional Lots Acreage	Prop Class	Owner's Name Address City State Property Location	Billing Code Zip Code Zoning/Tax Map Pg	Value	Exemptions Code Amount	Net Taxable Value	Deductions Code No Owners	Special Tax Codes	Num Units	Deduction Amt 2021 Tax 2022 1st
						Land Improvemnt Total						
1	4110 10	90X72.5 1SF:RANCH .1498 AC	2	SEGAL, ERIC & ANN 10 EXETER ST. HIGHLAND PARK, NJ 10 EXETER ST.	08904 / 41	64,900 68,300 133,200		133,200			1	0.00 11,340.65 5,670.33
2	4110 11	46X130 2SF-2FAM .1373 AC	2	NGUYEN, KIM H. 1625 PARKER RD. HIGHLAND PARK NJ 1625 PARKER RD	08904 / 41	51,500 82,600 134,100		134,100			2	0.00 11,417.27 5,708.64
3	4110 12	26X130-23X100 1SF;BUNGELow .0776 AC	2	CLARK, CELINE & PETER 1619 PARKER RD HIGHLAND PARK, NJ 1619 PARKER RD	08904 / 41	51,500 68,800 120,300		120,300			1	0.00 10,242.34 5,121.17
4	4110 13	46X100 1SF:RANCH .1056 AC	2	ROMANO, EILEEN PATRICIA DUFFY 112 SO. 3RD. AVE. HIGHLAND PARK, NJ 1615 PARKER RD.	08904 / 41	46,600 55,500 102,100		102,100			1	0.00 8,692.79 4,346.40
5	4111 1	75 X 70 IRR BI-LEVEL 2 .0000 AC	2	ROTHSTEIN, BETZALEL & CHANA 1702 CENTRAL AVE HIGHLAND PARK, NJ 1702 CENTRAL AVE	08904 / 41	56,300 78,600 134,900		134,900			1	0.00 11,485.39 5,742.70
6	4111 3	64X70-20X70 2SFG-BILEVEL 4 .0000 AC	2	BALSAM, JONATHAN & AVITAL 1708 CENTRAL AVE HIGHLAND PARK, NJ 1708 CENTRAL AVE	08904 A / 41	56,300 95,300 151,600		151,600			1	0.00 12,907.22 6,453.61
7	4111 8	120X80 AV. 1SF:RANCH .2204 AC	2	HRICZO, ZSOLT & ILONA 11 EXETER ST HIGHLAND PARK, NJ 11 EXETER ST.	08904 / 41	86,500 87,900 174,400		174,400			1	0.00 14,848.42 7,424.21
8	4111 9	40X116 AV. 2SF-BILEVEL .0000 AC	2	PENN, ERNESTO & CONNIE 7 EXETER ST HIGHLAND PARK, NJ 7 EXETER ST.	08904 / 41	40,400 82,000 122,400		122,400	V1 2		1	250.00 10,421.14 5,210.57
9	4111 10	90X140 1SFG-RANCH .2893 AC	2	MATSEUR, PETER & ANNMARIE 10 ALCAZAR AVE. HIGHLAND PARK, NJ 10 ALCAZAR AVE	08904 / 41	79,000 60,400 139,400		139,400			1	0.00 11,868.52 5,934.26
10	4111 11	60X140 2SF:OLD STYLE .1928 AC	2	HETTICH, CAROLYN M C 14 ALCAZAR AVE HIGHLAND PARK, NJ 14 ALCAZAR AVE.	08904 / 41	63,300 69,900 133,200		133,200			1	0.00 11,340.65 5,670.33
11	4111 12	70X80 1SF-CAPE .1286 AC	2	MULDOWNEY,ROBERT S. & LOREN S. 1711 PARKER ROAD HIGHLAND PARK, NJ 1711 PARKER RD.	08904 / 41	56,600 79,000 135,600		135,600			1	0.00 11,544.98 5,772.49
12	4111 13	70X80:IRR 42X70 TRI 2SGG-COLN .0000 AC	2	OUYANG, HUI & REN XIANG DONG 1701 PARKER ROAD HIGHLAND PARK, NJ 1701 PARKER RD	08904 / 41	61,600 157,100 218,700		218,700			1	0.00 18,620.12 9,310.06
13	4111 14	70X70 RANCH .1125 AC	2	ROSENSTOCK, SARAH DINAH 2 ALCAZAR AVE HIGHLAND PARK, NJ 2 ALCAZAR AVE.	08904 / 41	53,500 67,800 121,300		121,300			1	0.00 10,327.48 5,163.74
14	4111 15	70X70 RANCH .1125 AC	2	SANTOS, JESSE & CARR, JEREMY 1716 CENTRAL AVE HIGHLAND PARK, NJ 1716 CENTRAL AVE	08904 / 41	53,500 67,800 121,300		121,300			1	0.00 10,327.48 5,163.74
Page Totals				V1 250		821,500 1,121,000	0	1,942,500				Block: 4111 Lot: 15







1	2	3	4	5	6	7	8	9	10	11		
Line	Block No Lot No. Qualification Account #	Land Dimensions Building Description Additional Lots Acreage	Prop Class	Owner's Name Address City State Property Location	Billing Code Zip Code Zoning/Tax Map Pg	Value	Exemptions Code Amount	Net Taxable Value	Deductions Code No Owners	Special Tax Codes	Num Units	Deduction Amt 2021 Tax 2022 1st
						Land Improvemnt Total						
1	4112 3	90X70 2SF-COLN .1446 AC	2	STEVENSON, RICHARD H. & LORIANNE F. 23 ALCAZAR AVE. HIGHLAND PARK, NJ 23 ALCAZAR AVE.	08904 / 41	64,900 63,900 128,800		128,800			1	0.00 10,966.03 5,483.02
2	4112 4	90 X 70 2SFG-CAPE 5,6 .1446 AC	2	BODNER, FRANK & THERESA 11 ALCAZAR AVE. HIGHLAND PARK, NJ 11 ALCAZAR AVE	08904 / 41	64,900 68,900 133,800		133,800			1	0.00 11,391.73 5,695.87
3	4112 7	60X70 RANCH .0964 AC	2	MARTIN, ZEAL ALON & MIRIA GINNIS 7 ALCAZAR AVE HIGHLAND PARK, NJ 7 ALCAZAR AVE	08904 / 41	47,900 81,900 129,800		129,800			1	0.00 11,051.17 5,525.59
4	4112 8	60X70 1SF-RANCH .0964 AC	2	FORD, DAVID & SHARAE 3 ALCAZAR AVE. HIGHLAND PARK NJ 3 ALCAZAR AVE.	08904 / 41	47,900 60,700 108,600		108,600			1	0.00 9,246.20 4,623.10
5	4112 9	60X70 1SF:RANCH .0964 AC	2	RD HOME SOLUTIONS LLC 26 CARNEGIE ST MONROE TOWNSHIP, NJ 6 DUCLOS LANE	08831 / 41	47,900 62,800 110,700		110,700			1	0.00 9,425.00 4,712.50
6	4112 10	60X70 1.5SF .0964 AC	2	LOSSO, ANDREW 301 EAST 66TH APT.5K NEW YORK, NY 10 DUCLOS LANE	10021 / 41	47,900 57,200 105,100		105,100			1	0.00 8,948.21 4,474.11
7	4112 11	65X70 1SF-2FAM .1045 AC	2	TRENTA,ROBERT W. & DEBORAH A. 14 DUCLOS LANE HIGHLAND PARK, NJ 14 DUCLOS LANE	08904 / 41	50,700 64,700 115,400		115,400			2	0.00 9,825.16 4,912.58
8	4112 12	65X70 1SF-2FAM .1045 AC	2	JUMELIES,BEATRIZ E &MARTINEZ,MILTON 18 DUCLOS LN HIGHLAND PARK, NJ 18 DUCLOS LANE	08904 / 41	46,800 75,400 122,200		122,200			2	0.00 10,404.11 5,202.06
9	4112 13	50X70 1SF:BUNGELOW .0803 AC	2	DEIBERT, MATTHEW 24 DUCLOS LN HIGHLAND PARK, NJ 24 DUCLOS LANE	08904 / 41	42,200 58,700 100,900		100,900			1	0.00 8,590.63 4,295.32



Page Totals						461,100 594,200	0	1,055,300				Block: 4112 Lot: 13
-------------	--	--	--	--	--	--------------------	---	-----------	--	--	--	------------------------









1	2	3		4		5	6	7	8	9		
Line	Block No Lot No. Qualification Account #	Land Dimensions Building Description Additional Lots Acreage	Prop Class	Owner's Name Address City State Property Location	Billing Code Zip Code Zoning/Tax Map Pg	<u>Value</u> Land Improvmnt Total	Exemptions Code Amount	Net Taxable Value	Deductions Code No Owners	Special Tax Codes		
1	104 4	9.081 RXR PROPERTY 9.0810 AC	5A	PENN. R.R. CO. C/O TAX AGENT 6 PENN CEN. PLAZA PHILA, PA RIVER RD.	19103 / 1	268,600 0 268,600		*Exempt RR*				



Page Totals						268,600 0	0	268,600				Block: 104 Lot: 4
-------------	--	--	--	--	--	--------------	---	---------	--	--	--	----------------------



1	2	3		4	5	6	7	8	
Line	Block No Lot No. Qualification Account #	Description	Property Class	Owner's Name Address City & State Property Location Zip Code	Reported Depreciated Book Value	Average Assessment Ratio	Taxable Value of Tangible Pers Property	Special Tax Codes	
1	999 1	PUBLIC UTIITY	6A	VERIZON - NJ C/O DUFF & PHELPS P.O. BOX 2749 ADDISON, TX VARIOUS 75001	100	41.93	41		



Page Totals					100		41		
-------------	--	--	--	--	-----	--	----	--	--



1	2	3		4		5			6	7	8		9	10
Line	Block No Lot No. Qualification Account	Name of Facility Building Description Land Dimensions	Prop Class	Owner's Name Address City State Property Location	Billing Code Zip Code Zoning / Tax Map	Identification Code			Statue Under Which Exemption Claimed	Filing Date Of Statement NJSA 54:4-4.4	Land Improvement		Total Exempt Value	Special Tax Codes
						Own er	Purp ose	Desc			<u>100% Value</u> Assessed Value	<u>100% Value</u> Assessed Value		
1	101 4	PARK PARK 24.9 ACRES 24.9000 AC	15C	COUNTY OF MIDDLESEX 1 JFK SQUARE NEW BRUNSWICK, N.J. RIVER RD.	08901 / 1	03	09	622	54:04-03.03		5,100,000 15,000	5,115,000		
2	101 6	PARK PARK 19.46AC 19.4600 AC	15C	COUNTY OF MIDDLESEX 1 JFK SQUARE NEW BRUNSWICK, N.J. RIVER RD.	08901 / 1	03	09	622	54:04-03.03		4,774,500 100	4,774,600		
3	101 8	PARK PARK 2.27 ACRES 2.2700 AC	15C	COUNTY OF MIDDLESEX 1 JFK SQUARE NEW BRUNSWICK, N.J. RIVER RD.	08901 / 1	03	01	622	54:04-03.03		559,800 97,200	657,000		
4	101 10	PARK PARK 6.65ACE 6.6500 AC	15C	COUNTY OF MIDDLESEX 1 JFK SQUARE NEW BRUNSWICK, N.J. RIVER RD.	08901 / 1	03	09	622	54:04-03.03		1,443,100 100	1,443,200		
5	102 3	NURSING HOME PARKER MEMORIAL 6.99 AC 6.9900 AC	15D	FRANCIS E PARKER MEMORIAL HOME 1421 RIVER RD. PISCATAWAY, NJ 443 RIVER RD.	08854 / 1	20	04	316	54:04-03.03	03/10/06 12/23/19	399,100 118,000	517,100		
6	102 4	CONDOMINIUM COMMON E COMMON ELEMENTS 16.33 AC 16.3300 AC	15F	CASTLE CONDOMINIUM ASSOCIATION 433 RIVER RD HIGHLAND PARK, NJ 433 RIVER RD	08904 / 1	24	21	990	46:8B		0 0	0		
7	102 9	EXEMPT 68.04 68.0400 AC	15A	RUTGERS UNIVERSITY % REAL EST ADMIN 33 KNIGHTSBRIDGE RD 3RDFL PISCATAWAY, NJ RIVER RD	08854 / 1	02	03	095	54:04-02.01	10/01/76 11/01/14	2,999,800 0	2,999,800		
8	103 4.02	CONDO COMMON ELEMENT 82 UNITS 12.16 .0000 AC	15F	OVERLOOK @ HP CONDO ASSOC C/O CMC P.O. BOX 650853 DALLAS, TX RIVER RD	75265 / 101	24	21	990	NJSA		0 0	0		
9	103 4.05	CONDO COMMON ELEMENT COMMON ELEMENTS .32 ACRES .3200 AC	15F	OVERLOOK @ HIGHLAND PARK CONDO P.O. BOX 650853 DALLAS, TX RIVER RD	75265 / 101	24	21	990	NJSA		0 0	0		
10	103 5.01	CONDO COMMON ELEMENT COMMON AREA 5.12 AC 5.1200 AC	15F	L'AMBIANCE CONDO. ASSOC. C/O MPM 315 RARITAN AVE HIGHLAND PARK, NJ L'AMBIANCE CT	08904 / 101	24	21	990	NJSA 46:8B		0 0	0		
11	103 11	4.04 ACRES 4.0400 AC	15A	RUTGERS UNIVERSITY % REAL EST ADMIN 33 KNIGHTSBRIDGE RD 3RDFL PISCATAWAY, N.J. CEDAR LANE - REAR	08854 / 1	02	03	095	54:04-02.01	10/01/85 11/01/14	280,500 0	280,500		
12	103 12	0.22 ACRES .2200 AC	15A	RUTGERS UNIVERSITY % REAL EST ADMIN 33 KNIGHTSBRIDGE RD 3RDFL PISCATAWAY, N.J. CEDAR LANE - REAR	08854 / 1	02	03	095	54:04-02.01	10/01/85 11/01/14	20,400 0	20,400		
13	103 14	RAILROAD 0.52 ACRE .5200 AC	15C	AMTRACK CORP C/O R. SHORT 400 CAPITOL ST, NW WASHINGTON, DC RIVER RD	20001 / 1	24	07	840	54:4-03.06		35,700 0	35,700		
14	104 4	RXR PROPERTY 9.081 9.0810 AC	5A	PENN. R.R. CO. C/O TAX AGENT 6 PENN CEN. PLAZA PHILA, PA RIVER RD.	19103 / 1	00	00	000			268,600 0	268,600		
Page Totals											15,881,500 230,400	16,111,900		

1	2	3		4		5			6	7	8		9	10
Line	Block No Lot No. Qualification Account	Name of Facility Building Description Land Dimensions	Prop Class	Owner's Name Address City State Property Location	Billing Code Zip Code Zoning / Tax Map	Identification Code			Statue Under Which Exemption Claimed	Filing Date Of Statement NJSA 54:4-4.4	Land Improvement		Total Exempt Value	Special Tax Codes
						Own er	Purp ose	Desc			<u>100% Value</u> Assessed Value	<u>100% Value</u> Assessed Value		
1	104 5	AMTRAK RAILROAD RXR PROP BILLBD 9.148AC 9.1480 AC	15C	AMTRAK COMM. DEVELOP PROP CONTROL 30TH ST STATION 5 SOUTH PHILADELPHIA, PA RIVER RD.	19104 / 1	24	07	840	54:04-03.06		214,500 0	214,500		
2	104 6.03	AMTRAK RAILROAD RXR PROPERTY 3.15 3.1500 AC	15C	AMTRAK COMM. DEVELOP PROP CONTROL 30TH ST STATION 5 SOUTH PHILADELPHIA, PA RIVER RD.	19104 / 1	24	07	840	54:04-03.06		149,500 0	149,500		
3	104 7.04	RAILROAD .70 ACRES .7000 AC	15C	AMTRACK CORP C/O R. SHORT 400 CAPITOL ST NW WASHINGTON, DC RIVER RD	20001 / 1	24	07	840	54:04-03.06		199,800 0	199,800		
4	105 7.02	VACANT LAND PARKING/PLAYGRD 4.1 ACRES 4.1000 AC	15D	RABBI PESACH RAYMON YESHIVA 2 HARRISON ST. EDISON, NJ RIVER RD	08817 / 1	23	03	095	54:04-03.06	11/01/82 12/23/19	99,900 0	99,900		
5	202 3	DISABLED VETERAN 2SF-COLONIAL 114X154 .4030 AC	15F	AVILA, HECTOR & ASHLEY 446 HARRISON AVE HIGHLAND PARK, NJ 446 HARRISON AVE	08904 / 2	24	04	097	54:04-03.30	06/23/21	100,000 100,000	200,000		
6	205 1	VACANT LAND 21X63 AV. .0304 AC	15C	BOROUGH OF HIGHLAND PARK 221 SO. 5TH AVE. HIGHLAND PARK, N.J. HARRISON AVE.	08904 / 30	04	01	095	54:04-03.03		33,600 100	33,700		
7	301 5	1SCB-UTILITY 65X145 .2164 AC	15C	HIGHLAND PARK PUMPING STATION 221 SO. 5TH. AVE. HIGHLAND PARK, NJ 443 CLEVELAND AVE	08904 / 3	04	08	223	54:04-03.03		99,900 3,300	103,200		
8	402 5.01	CONDO COMMON ELEMENT OPEN SPACE 378X510-275X384 4.4256 AC	15F	AMERICAN PROPERTIES @ HIGHLAND PARK 517 RT 1 S STE 2100 ISELIN, NJ 233 CLEVELAND AVE.	08830 / 4	24	21	990	NJSA 46:8B		0 0	0		
9	501 2	PARK GEN L GOVT. 176X362 1.4626 AC	15C	COUNTY OF MIDDLESEX 1 JFK SQUARE NEW BRUNSWICK, N.J. RIVER RD.	08901 / 5	03	09	622	54:04-03.03		279,200 45,000	324,200		
10	501 3	PARK 24X30 AVG. 70X382 .6139 AC	15C	COUNTY OF MIDDLESEX 1 JFK SQUARE NEW BRUNSWICK, N.J. RIVER RD.	08901 / 5	03	09	622	54:04-03.03		146,300 100	146,400		
11	502 6	RECREATION CTR BORO LAND 314X187 1.3480 AC	15C	BOROUGH OF HIGHLAND PARK 221 SO. 5TH. AVE. HIGHLAND PARK, NJ 20-40 RIVER RD.	08904 / 6	04	01	051	54:04-03.03		211,000 100	211,100		
12	502 10	30X200 .1377 AC	15C	BOROUGH OF HIGHLAND PARK 221 SO. 5TH. AVE. HIGHLAND PARK, NJ 48 RIVER RD.	08904 / 6	04	01	022	54:04-03.03	05/17/85	53,200 100	53,300		
13	502 11	GARAGE BORO GARAGE 33X200 .1515 AC	15C	BOROUGH OF HIGHLAND PARK 221 SO. 5TH. AVE. HIGHLAND PARK, NJ 50 RIVER RD.	08904 / 6	04	01	022	54:04-03.03	05/17/85	63,100 2,800	65,900		
14	502 12	VACANT LAND 382X198 1.7364 AC	15C	BOROUGH OF HIGHLAND PARK 221 SO. 5TH AVE. HIGHLAND PARK, N.J. RIVER RD.	08904 / 6	04	01	095	54:04-03.03		349,100 9,000	358,100		
Page Totals											1,999,100 160,500	2,159,600		

1	2	3		4		5			6	7	8	9	10
Line	Block No Lot No. Qualification Account	Name of Facility Building Description Land Dimensions	Prop Class	Owner's Name Address City State Property Location	Billing Code Zip Code Zoning / Tax Map	Identification Code			Statue Under Which Exemption Claimed	Filing Date Of Statement NJSA 54:4-4.4	Land Improvement <u>100% Value</u> Assessed Value	Total Exempt Value <u>100% Value</u> Assessed Value	Special Tax Codes
						Own	Purp	ose Desc					
1	502 13	PARK GEN L GOVT. 308X320 2,2626 AC	15C	COUNTY OF MIDDLESEX 1 JFK SQUARE NEW BRUNSWICK, N.J. RIVER RD.	08901 / 5	03	09	622	54:04-03.03		470,900 9,000	479,900	
2	502 14	PARK GEN L GOVT. 216X320 1,5868 AC	15C	COUNTY OF MIDDLESEX 1 JFK SQUARE NEW BRUNSWICK, N.J. RIVER RD.	08901 / 5	03	09	622	54:04-03.03		325,700 100	325,800	
3	503 43	CONDO COMMON ELEMENT COMMON ELEMENT 8.758 AC 8.7580 AC	15F	CROSSINGS @ HP CONDO % TAYLOR MGMT 100 FRANKLIN SQ DR STE203 SOMERSET, NJ WAYSIDE RD	08873 / 501	24	21	990	NJSA 46:8B		0 0	0	
4	602 1	LOT LOT BY BRIDGE 61X98 .1372 AC	15C	BOROUGH OF HIGHLAND PARK 221 SO. 5TH. AVE. HIGHLAND PARK, NJ 1 RIVER RD	08904 / 6	04	01	095	54:04-03.03		66,100 0	66,100	
5	602 9	PARSONAGE 2SF-PARSONAGE 17.5X100 .0402 AC	15D	ST MARY OF ZROVICY CHURCH 9 RIVER ROAD HIGHLAND PARK, NJ 9 RIVER RD	08904 / 6	23	10	055	54:04-03.03	10/29/85 12/23/19	24,300 53,300	77,600	
6	602 19	CHURCH 1S CHURCH 55X115 .1452 AC	15D	ST. MARY OF ZYROVICY CHURCH 9 RIVER ROAD HIGHLAND PARK, NJ 19 RIVER RD	08904 / 6	23	10	040	54:04-03.06	10/17/70 12/23/19	98,900 200,700	299,600	
7	602 20	PAVED PARKING AREA CHURCH PARKING 50X100 .1148 AC	15D	ST. MARY OF ZYROWICY CHURCH 9 RIVER ROAD HIGHLAND PARK, NJ RIVER RD	08904 / 6	23	10	780	54:04-03.06	10/17/70 12/23/19	67,500 1,000	68,500	
8	602 23	CONDO COMMON ELEMENT COMMON ELEMENT .22 AC .2200 AC	15F	BK ESTATES CONDOMINIUM ASSOC 18-26 LINCOLN AVE. HIGHLAND PARK, NJ 18-26 LINCOLN AVE.	08904 / 601	24	21	990	NJSA 46:8B		0 0	0	
9	901 32	SCHOOLS TRACK & FIELD 5.92 AC 5.9200 AC	15A	BOARD OF EDUCATION-MIDDLE SCHOOL 435 MANSFIELD ST HIGHLAND PARK, NJ 330 WAYNE ST.	08904 / 9	04	01	353	54 04-03.03	06/25/07	484,800 3,000,000	3,484,800	
10	902 10	CHURCH 2SB 210X150-45X100 .7231 AC	15D	TRINITY METHODIST CHURCH 419 MONTGOMERY ST. HIGHLAND PARK, NJ 417-419 MONTGOMERY ST.	08904 / 9	23	10	040	54:04-03.03	10/29/70 12/23/19	275,900 1,002,300	1,278,200	
11	904 1	VACANT LAND BORO LAND 85X53 TRI. .1034 AC	15C	BOROUGH OF HIGHLAND PARK 221 SO. 5TH. AVE. HIGHLAND PARK, NJ MADISON & NO. 4TH AVE	08904 / 29	04	01	095	54:04-03.03		48,600 0	48,600	
12	1001 15	CONGREGATION HOUSE 2SF-COLN 50 X 100 .1148 AC	15D	CONGREGATION OHR TORAH INC 48 EDGEMOUNT RD EDISON, NJ 134 NO. 6TH AVE.	08817 / 10	23	10	059	54:04-03.06	11/20/06 12/23/19	69,200 119,900	189,100	
13	1002 18	2SB-HIGH SCHOOL 12.66 AC 12.6600 AC	15A	H.P.H.M.S. C/O BOARD OF ED 435 MANSFIELD ST. HIGHLAND PARK, NJ NO. 5TH & WAYNE ST	08904 / 10	04	03	353	54:04-03.03		2,300,500 7,332,800	9,633,300	
14	1102 49	VACANT LAND BORO LAND 75X39 .0671 AC	15C	BOROUGH OF HIGHLAND PARK 221 SO. 5TH. AVE. HIGHLAND PARK, NJ NO. 11TH AVE.	08904 / 12	04	01	095	54:04-03.03		8,600 0	8,600	
Page Totals											4,241,000 11,719,100	15,960,100	

1	2	3		4		5			6	7	8	9	10
Line	Block No Lot No. Qualification Account	Name of Facility Building Description Land Dimensions	Prop Class	Owner's Name Address City State Property Location	Billing Code Zip Code Zoning / Tax Map	Identification Code			Statue Under Which Exemption Claimed	Filing Date Of Statement NJSA 54:4-4.4	Land Improvement <u>100% Value</u> Assessed Value	Total Exempt Value <u>100% Value</u> Assessed Value	Special Tax Codes
						Own er	Purp ose	Desc					
1	1102 54	VACANT LAND 50X23 REAR .0264 AC	15C	BOROUGH OF HIGHLAND PARK 221 SO. 5TH. AVE. HIGHLAND PARK, NJ NO. 11TH AVE.	08904 / 12	04	01	095	54:04-03.03		4,000 0	4,000	
2	1107 32	PARSONAGE PARSONAGE 75X100 .1722 AC	15D	AGUDATH ISRAEL OF EDISON H.PARK,INC 110 NO. 11TH AVE. HIGHLAND PARK, NJ 110 NO. 11TH AVE	08904 / 11	23	10	055	54:04-03.06	10/01/94 12/23/19	64,800 182,300	247,100	
3	1203 18.01	YESHIVA HOUSE 2SFG-COLN 50X100 .1148 AC	15D	YESHIVA SHAAREI TZION 1131 RARITAN AVE. HIGHLAND PARK, NJ 24 WASHINGTON AVE.	08904 / 12	23	10	997	54:04-03.06	11/20/06 12/23/19	58,600 128,800	187,400	
4	1203 18.02	REGLIIOUS HOUSE 2SF 50X100 .1148 AC	15D	YESHIVA SHAAREI TZION 1131 RARITAN AVE. HIGHLAND PARK, NJ 28 WASHINGTON AVE	08904 / 12	23	10	059	54:04-03.06	11/20/06 12/23/19	58,600 128,800	187,400	
5	1205 9	SYNOGOGUE SCHOOLLAN 50X100 .1148 AC	15D	YESHIVA SHAAREI TZION 1131 RARITAN AVE. HIGHLAND PARK, NJ 15 WASHINGTON AVE	08904 / 12	23	10	046	54 04-03.06	12/05/01 12/23/19	48,600 100	48,700	
6	1205 12.01	SYNOGOGUE SYNOGOGUE 1.03AC 1.0300 AC	15D	YESHIVA SHAAREI TZION 1131 RARITAN AVE. HIGHLAND PARK, NJ 1131 RARITAN AVE	08904 / 12	23	10	046	54:04-03.06	11/01/95 12/23/19	301,100 359,600	660,700	
7	1402 34	LIBRARY 15CB:LIBRARY 127X207 .6035 AC	15C	BOROUGH OF HIGHLAND PARK-LIBRARY 26 NO. 5TH. AVE. HIGHLAND PARK, NJ 26 NO. 5TH AVE.	08904 / 14	04	03	372	54 04-03.03		200,300 1,100,300	1,300,600	
8	1402 40	PARKING LOT 64X105-34X105 .1543 AC	15C	BOROUGH OF HIGHLAND PARK 221 SO. 5TH. AVE. HIGHLAND PARK, NJ 10 NO. 6TH AVE	08904 / 14	04	03	780	54:04-03.03		95,700 7,700	103,400	
9	1403 33	1SB 200 X 356 1.6345 AC	15D	CONGREGATION OHAV EMETH 415 RARITAN AVE. HIGHLAND PARK, NJ 415 RARITAN AVE.	08904 / 14	23	10	997	54:04-03.06	11/01/77 12/23/19	200,000 759,300	959,300	
10	1503 19	AFFORDABLE HOUSING 2S-3FAM LOW/MOD 50X100 .1148 AC	15D	REFORMED CHURCH OF HIGHLAND PARK 19-21 SO 3RD AVE HIGHLAND PARK, NJ 202 NO. 3RD AVE.	08904 / 15	20	15	997	54:04-03.03	10/28/19	80,800 72,600	153,400	
11	1603 25	CHURCH 2SB 101X135 .3130 AC	15D	FIRST BAPTIST CHURCH 5 NO. 2ND. AVE. HIGHLAND PARK, NJ 5 NO. 2ND AVE.	08904 / 16	23	10	040	54:04-03.03	08/26/70 12/23/19	212,400 200,000	412,400	
12	1603 43	SYNOGOGUE 1SB 133X150 .4580 AC	15D	CONGREGATION ETZ AHAIM 102 SO 5TH AVE HIGHLAND PARK, NJ 230 DENISON ST	08904 / 16	23	10	046	54:04-03.03	10/26/70 12/23/19	200,000 700,000	900,000	
13	1603 46	PARKING LOT 75 X 150 .2583 AC	15D	FIRST BAPTIST CHURCH 5 NO. 2ND. AVE. HIGHLAND PARK, NJ. RARITAN & NO. 2ND AVE.	08904 / 16	23	10	780	54:04-03.03	11/01/88 12/23/19	92,100 1,000	93,100	
14	1704 41	VACANT LAND 48X205AVG TRI .0000 AC	15C	HIGHLAND PARK BOROUGH 221 SOUTH FIFTH AVE HIGHLAND PARK, NJ 133 RARITAN AVE.	08904 / 17	04	01	095	54:4-3.3	06/21/21	179,200 0	179,200	S01
Page Totals											1,796,200 3,640,500	5,436,700	

1	2	3		4		5			6	7	8	9	10
Line	Block No Lot No. Qualification Account	Name of Facility Building Description Land Dimensions	Prop Class	Owner's Name Address City State Property Location	Billing Code Zip Code Zoning / Tax Map	Identification Code			Statue Under Which Exemption Claimed	Filing Date Of Statement NJSA 54:4-4.4	Land Improvement <u>100% Value Assessed Value</u>	Total Exempt Value <u>100% Value Assessed Value</u>	Special Tax Codes
						Own er	Purp ose	Desc					
1	1704 42	CLUB HOUSE 25-RUTGERS GUN 54X188 .2331 AC	15C	BOROUGH OF HIGHLAND PARK 221 SO. 5TH AVE HIGHLAND PARK, NJ 127 RARITAN AVE.	08817 / 17	04	01	643	54:4-3.3	06/21/21	153,500 169,200	322,700	S01
2	1704 48	SERVICE GARAGE BARGAIN AUTO 100X95 .2181 AC	15C	HIGHLAND PARK BOROUGH 221 SO FIFTH AVE HIGHLAND PARK, NJ 101 RARITAN AVE	08904 / 17	04	01	763	54:04-03.03	02/05/19	180,500 20,400	200,900	S01
3	1802 1.01	CONDO COMMON ELEMENT 2SB 322X570 4.2135 AC	15F	HIGHLAND CLIFFS, LLC 90 WOODBRIDGE CENTER DR WOODBRIDGE, N J 2 SO. ADELAIDE AVE.	07095 / 18	24	21	990	NJSA 46:8B		0 0	0	
4	1802 2	CONDO COMMON ELEMENT COMMON ELEMENT 3.38 AC 3.3800 AC	15F	RIVER RIDGE CONDO ASSOC. 30 SO. ADELAIDE AVE. HIGHLAND PARK, N.J. 30 SO. ADELAIDE AVE.	08904 / 1801	24	21	990	NJSA 46:8B		0 0	0	
5	1803 15	VACANT LAND VACANT LAND 105X209 TRI .5038 AC	15C	BOROUGH OF HIGHLAND PARK 221 SO. 5TH AVE. HIGHLAND PARK, NJ 190 SO. ADELAIDE AVE	08904 / 19	04	01	095	54:04-03.03		76,300 0	76,300	
6	1901 2	VACANT LAND VACANT LAND 50X100 .1148 AC	15C	BOROUGH OF HIGHLAND PARK 221 SO. 5TH AVE. HIGHLAND PARK, NJ 204 SO. ADELAIDE AVE	08904 / 19	04	01	095	54:04-03.03		68,500 0	68,500	
7	1901 39	VACANT VACANT LAND 412X122 1.1539 AC	15C	BOROUGH OF HIGHLAND PARK DONALDSON ST. HIGHLAND PARK, NJ DONALDSON ST.	08904 / 19	04	01	086	54:04-03.03		274,500 0	274,500	
8	1902 15	AFFORDABLE HOUSING 2S-2FAM LOW/MOD 37X122 .1036 AC	15D	REFORMED CHURCH OF HP AFFORDABLE 19-21 SO 2ND AVE HIGHLAND PARK, NJ 428 CEDAR AVE.	08904 / 19	20	15	997	54:04-03.06	12/10/18 12/23/19	66,500 97,600	164,100	
9	1903 10	CONDO COMMON ELEMENT OPEN SPACE 1.18 AC 1.1800 AC	15F	THE HIGHLANDER ASSOCIATION PO BOX 37046 CHARLOTTE, NC 123 SOUTH ADELAIDE AVE	28237 / 1901	24	21	990	NJSA 46:8B		0 0	0	
10	2001 6	PUBLIC WORKS GARAGE & LAND 24 ACRES 24.0000 AC	15C	BOROUGH OF HIGHLAND PARK-DPW 446 VALENTINE ST. HIGHLAND PARK, NJ 446 VALENTINE ST.	08904 / 26	04	01	051	54:04-03.03		6,000,300 801,300	6,801,600	
11	2001 11	DONALDSON PARK 89.5 ACRES 89.5000 AC	15C	COUNTY OF MIDDLESEX 1 JFK SQUARE NEW BRUNSWICK, NJ SO. 3RD AVE.	08901 / 26	03	09	622	54:04-03.03		12,061,300 428,500	12,489,800	
12	2001 16	RECREATION OPENS PAC WETLANDS 125X100 .2870 AC	15C	COUNTY OF MIDDLESEX 75 BAYARD ST NEW BRUNSWICK, NJ RIVER FRONT-BOAT CLUB	08901 / 20	03	09	051	54:4-3.3	10/30/02 11/12/12	36,100 100	36,200	
13	2001 17	RECREATION OPENS PAC RIVER FRONT 2 AC 2.0000 AC	15C	COUNTY OF MIDDLESEX 75 BAYARD ST NEW BRUNSWICK, NJ RIVER FRONT	08901 / 20	03	09	051	54:4-3.3	10/30/02 11/12/12	87,400 5,400	92,800	
14	2002 2	RECREATION OPENS PAC WETLANDS 79X214AV .0000 AC	15C	COUNTY OF MIDDLESEX 75 BAYARD ST NEW BRUNSWICK, NJ DONALDSON ST.	08901 A / 20	03	09	051	54:4-3.3	10/30/02 11/12/12	42,700 0	42,700	
Page Totals											19,047,600 1,522,500	20,570,100	

1	2	3	4	5	6	7	8	9	10			
Line	Block No Lot No. Qualification Account	Name of Facility Building Description Land Dimensions Prop Class	Owner's Name Address City State Property Location	Billing Code			Identification Code	Statue Under Which Exemption Claimed	Filing Date Of Statement NJSA 54:4-4.4	Land Improvement <u>100% Value Assessed Value</u>	Total Exempt Value <u>100% Value Assessed Value</u>	Special Tax Codes
				Zip Code	Zoning / Tax Map	Own er						
1	2101 7	VACANT LAND LAND LOCKED 10X14 .0032 AC	15C	BOROUGH OF HIGHLAND PARK 221 SO. 5TH. AVE. HIGHLAND PARK, NJ CEDAR AVE. 08904 POD / 21	04	01	095	54:04-03.03		1,800 0	1,800	
2	2101 21	RITUALARIUM 2SF-2FAM 33X100 .0758 AC	15D	PARK MIKVAH INC 112 SO. 1ST AVE. HIGHLAND PARK, NJ 112 SO. 1ST AVE. 08904 / 21	23	10	046	54:04-03.03	04/01/68 12/23/19	75,300 61,000	136,300	
3	2102 4	SYNOGOGUE SYNOGOGUE 200X180 IRR .0000 AC	15D	CONGREGATION AHAVAS ACHIM 216 SO. 1ST. AVE. HIGHLAND PARK, NJ 216 SO. 1ST AVE 08904 / 21	23	10	046	54:04-03.06	10/10/89 12/23/19	260,500 666,000	926,500	
4	2202 4	REDEVEL. AUTHORITY 2SB RETAIL/APT 50X150 .1722 AC	15C	HIGHLAND PARK BOROUGH 221 S FIFTH AVE HIGHLAND PARK, NJ 212 RARITAN AVE. 08904 / 22	04	13	998	54:04-03.03	10/06/17	117,000 107,900	224,900	
5	2202 29	RESIDENCE 2SF LOW/MOD 150X235 .8092 AC	15D	REFORMED CHURCH OF HP AFFORDABLE 19-21 SO. 2ND AVE. HIGHLAND PARK, NJ 19-21 SO. 2ND AVE 08904 / 22	20	15	997	54 04-03.06	10/01/70 12/23/19	190,800 900,800	1,091,600	
6	2202 29.01 BLDG	AIR RIGHTS HOUSING AIR RIGHTS OVER CHURCH 5000SFTAXABLE .0000 AC	15D	AFFORDABLE HOUSING CORP. 19 SO 2ND AVE C/OREFORMED HIGHLAND PARK, NJ 19-21 SO 2ND AVE 08904 / 4	23	10	040	54:04-03.06	04/23/07 11/12/12	100 750,000	750,100	
7	2202 31	HALFWAY HOUSE 1.5SF LOW/MOD 50X100 .1148 AC	15D	REFORMED CHURCH OF HP AFFORDABLE 19-21 SO. 2ND AVE HIGHLAND PARK, NJ 11 SO. 2ND AVE 08904 / 22	20	10	315	54:4.3-6	11/09/09 12/23/19	52,500 32,000	84,500	
8	2202 32.02	RECREATION CENTER PARKING LOT 63X522 .7550 AC	15C	BOROUGH OF HIGHLAND PARK-COMM CTR 221 SO. 5TH. AVE. HIGHLAND PARK, NJ 222 RARITAN AVE. 08904 / 22	04	09	051	54:04-03.03		132,300 0	132,300	
9	2202 33.01	36.81X161 .1361 AC	15C	BOROUGH OF HIGHLAND PARK-COMM. CTR 221 SO. 5TH. AVE. HIGHLAND PARK, NJ 220 RARITAN AVE 08904 / 22	04	09	051	54:04-03.03		117,000 0	117,000	
10	2203 10	AFFORDABLE HOUSING 2SF 2FM LOW/MOD 51X140 .1639 AC	15D	REFORMED CHURCH OF HIGHLAND PARK 19-21 SO. 2ND AVE HIGHLAND PARK, NJ 100 SO. 2ND AVE. 08904 / 22	20	15	997	54:04-03.06	12/10/18 12/23/19	80,100 86,600	166,700	
11	2203 14	LOW & MOD HOUSING 2S-2FAM LOW/MOD 33X110 .0833 AC	15D	REFORMED CHURCH HPAHC 19-21 SOUTH 2ND AVE HIGHLAND PARK, NJ 114 SO. 2ND AVE. 08904 / 22	23	10	315	54:04-03.06	09/01/15 12/23/19	61,100 49,800	110,900	
12	2204 9	PARSONAGE 2SF 55X150 .1894 AC	15D	ST GEORGE GREEK ORTHODOX CHURCH 1101 RIVER ROAD PISCATAWAY, NJ 240 MAGNOLIA ST. 08854 / 22	23	10	055	54:04-03.06	10/01/18 12/23/19	83,500 67,900	151,400	
13	2302 1	CONDO COMMON ELEMENT COMMON AREA 1.39 AC 1.3900 AC	15F	LAFAYETTE CONDO % CORNER PROP MGMT PO BOX 297 SPRINGFIELD, NJ 201 SO. 2ND AVE 07081 / 2301	24	21	990	NJSA 46:8B		0 0	0	
14	2302 30.01	BORO MINI PARK FELTON PARK 40X100 .0918 AC	15C	BOROUGH OF HIGHLAND PARK-PARK 221 SO. 5TH. AVE. HIGHLAND PARK, NJ 226 FELTON AVE 08904 / 23	04	01	095	54:04-03.03		62,800 0	62,800	
Page Totals										1,234,800 2,722,000	3,956,800	

1	2	3		4		5			6	7	8	9	10
Line	Block No Lot No. Qualification Account	Name of Facility Building Description Land Dimensions	Prop Class	Owner's Name Address City State Property Location	Billing Code Zip Code Zoning / Tax Map	Identification Code			Statue Under Which Exemption Claimed	Filing Date Of Statement NJSA 54:4-4.4	Land Improvement <u>100% Value Assessed Value</u>	Total Exempt Value <u>100% Value Assessed Value</u>	Special Tax Codes
						Own er	Purp ose	Desc					
1	2802 57	SALVATION ARMY 1SFAG-RANCH 87X100 .1997 AC	15D	SALVATION ARMY NEW BRUN CORP 287 HANDY ST NEW BRUNSWICK, NJ 428 GRAHAM ST.	08901 / 28	23	10	055	54:04-03.06	07/01/97 12/23/19	89,800 127,100	216,900	
2	2901 1	TEMPLE SYNAGOGUE 226X187 IRR .0000 AC	15D	HIGHLAND PARK CONSERVATIVE TEMPLE 201 SO. 3RD. AVE. HIGHLAND PARK, NJ 201 SO. 3RD AVE	08904 / 29	23	10	046	54:04-03.06	09/30/70 12/23/19	534,200 974,500	1,508,700	
3	2901 8	1SF 61X130-19X130TR .1820 AC	15D	CONGREGATION OHAV EMETH 415 RARITAN AVE. HIGHLAND PARK, NJ 328 BENNER ST	08904 / 29	23	10	059	54:04-03.06	10/30/70 12/23/19	86,800 91,100	177,900	
4	2901 29	RESIDENCE 2SFG-3 FAM 66 X 125 .1894 AC	15F	GSH, INC 220 SO. 4TH AVE HIGHLAND PARK, NJ 220 SO. 4TH AVE.	08904 / 29	20	04	997	54:4-3.6	11/22/21	86,700 113,100	199,800	
5	2902 2.03	SCHOOL LAND VACANT LAND 50X42 .0482 AC	15A	BARTLE SCHOOL C/O BOARD OF ED 435 MANSFIELD ST. HIGHLAND PARK, NJ GROVE ST	08904 / 29	04	03	353	54:04-03.03	07/20/05	40,400 0	40,400	
6	2902 3	2SB 4.4AC 4.4000 AC	15A	BARTLE SCHOOL C/O BOARD OF ED 435 MANSFIELD ST. HIGHLAND PARK, NJ GROVE & MANSFIELD STS.	08904 / 29	04	03	353	54:04-03.03		493,000 4,873,200	5,366,200	
7	2902 39	FIRE & POLICE 1SB FIRE&POLICE 347X172 1.3702 AC	15C	BOROUGH OF HIGHLAND PARK-POLICE 222 SO. 5TH AVE HIGHLAND PARK, NJ 222 SO. 5TH AVE.	08904 / 29	04	06	530	54:04-03.03		110,000 751,800	861,800	
8	2902 48	50X125 .1435 AC	15A	BARTLE SCHOOL C/O BOARD OF ED 435 MANSFIELD ST. HIGHLAND PARK, NJ GROVE AVE.	08904 / 29	04	03	095	54:04-03.03		75,400 0	75,400	
9	3001 6	PARKING LOT PARKING LOT 50X150 .1722 AC	15C	BOROUGH OF HIGHLAND PARK 221 SO. 5TH. AVE. HIGHLAND PARK, NJ 17 SO. 3RD AVE	08904 / 30	04	01	086	54:04-03.03		61,400 5,400	66,800	
10	3001 7	RESIDENCE 2SF 50X150 .1722 AC	15C	BOROUGH OF HIGHLAND PARK 221 SO. 5TH AVE. HIGHLAND PARK, NJ 23 SO. 3RD AVE	08904 / 30	04	01	997	54:4-25	10/11/21	61,400 85,400	146,800	
11	3003 1	AFORDABLE VET APTS 1SB VET HOUSING 81X150 .2789 AC	15D	REFORMED CHURCH OF HIGHLAND PARK 19-21 SO. 2ND AVE. HIGHLAND PARK, NJ 101 SO 3RD AVE	08904 / 30	20	15	997	54:04-03.06	10/31/70 12/23/19	111,300 300,000	411,300	
12	3004 4	WIDOW DISABLED VET 2SFG-CAPE 27X125 .0775 AC	15F	MALKIEWICZ, KATHLEEN 107 SO 4TH AVE HIGHLAND PARK, NJ 107 SO. 4TH AVE.	08904 / 30	24	04	098	54:04-03.30	06/13/14 12/23/19	58,500 80,500	139,000	
13	3004 29	2SF 50 X 97 .1113 AC	15D	CONGREGATION ETZ AHAIM 230 DENISON ST. HIGHLAND PARK, NJ 102 SO. 5TH AVE.	08904 / 30	23	10	997	54:04-03.06	08/10/79 12/23/19	67,100 85,300	152,400	
14	3101 1	FACILITIES RECT/CHURCH/CON 100X115-27X121 .2640 AC	15D	TRANSFIGURATION OF THE LORD 502 RARITAN AVE. HIGHLAND PARK, NJ 502 RARITAN AVE	08904 / 31	23	10	055	54:04-03.03	10/22/70 12/23/19	835,000 537,800	1,372,800	
Page Totals											2,711,000 8,025,200	10,736,200	

1	2	3		4		5			6	7	8	9	10
Line	Block No Lot No. Qualification Account	Name of Facility Building Description Land Dimensions	Prop Class	Owner's Name Address City State Property Location	Billing Code Zip Code Zoning / Tax Map	Identification Code			Statue Under Which Exemption Claimed	Filing Date Of Statement NJSA 54:4-4.4	Land Improvement <u>100% Value</u> Assessed Value	Total Exempt Value <u>100% Value</u> Assessed Value	Special Tax Codes
						Own er	Purp ose	Desc					
1	3201 5	SENIOR CTR 100X118:SR CTR 50X156:75X100 .1791 AC	15C	BOROUGH OF HIGHLAND PARK 221 SO. 5TH. AVE. HIGHLAND PARK, NJ 220 SO. 6TH AVE	08904 / 32	04	01	010	54:04-03.03		134,000 1,100,300	1,234,300	
2	3201 30	BOROUGH HALL BORO HALL 289X138 .9156 AC	15C	BOROUGH OF HIGHLAND PARK-BORO HALL 221 SO. 5TH. AVE. HIGHLAND PARK, NJ 221 SO. 5TH AVE	08904 / 32	04	01	010	54:04-03.03		131,300 1,057,400	1,188,700	
3	3201 38	SENIOR HOUSING 5SCB SENIOR LIV 220X227 AVG 1.1465 AC	15C	HOUSING AUTHORITY OF HIGHLAND PARK 242 SO. 6TH. AVE. HIGHLAND PARK, NJ 242 SO. 6TH AVE	08904 / 32	04	04	999	54:04-03.03	12/18/97 02/03/03	567,700 5,555,300	6,123,000	
4	3201 39	ADMINISTRATIVE BLDG. VACANT LAND 150X100 .3444 AC	15C	BOROUGH OF HIGHLAND PARK 221 SO. 5TH AVE. HIGHLAND PARK, NJ SO 6TH AVE	08904 / 32	04	01	001	54:04-03.03		87,500 6,900	94,400	
5	3202 3	VACANT LAND .0691AC .0691 AC	15C	BOROUGH OF HIGHLAND PARK 221 SO. 5TH. AVE. HIGHLAND PARK, NJ SO. 6TH AVE.	08904 / 32	04	01	095	54:04-03.03		59,700 0	59,700	
6	3203 1	VACANT 50 X 100 .1148 AC	15C	HIGHLAND PARK BOROUGH 221 S 5TH AVE HIGHLAND PARK, NJ 203 SO. 6TH AVE.	08904 / 32	04	01	997	54:04-03.03		48,600 0	48,600	
7	3203 3	SENIOR HOUSING 2SFB:24 APTS. 525 X 112 1.3499 AC	15C	HOUSING AUTHORITY OF HIGHLAND PARK 242 SO. 6TH. AVE. HIGHLAND PARK, NJ 221 SO. 6TH AVE.	08904 / 32	04	01	999	54:04-03.03	12/18/97 02/03/03	400,300 731,800	1,132,100	
8	3203 12	IN-LIEU TAX PAYMENT SENIOR HOUSING 275X113 .7134 AC	15F	AHEPA-HIGHLAND PARKLLC/CONIFER RLTY PO BOX 1048 HICKSVILLE, NY 239 SO. 6TH AVE	11802 / 32	24	15	048	55:14K-34	12/01/01 12/23/19	248,500 2,277,900	2,526,400	
9	3203 27	RETARDED CITIZENS 1SF 68X112 .1748 AC	15D	ASSOC. RETARDED CITIZENS/MIDDLESEX 219 BLACK HORSE LANE # 1 NO. BRUNSWICK, NJ 261 SO. 6TH AVE	08902 / 32	20	04	997	54:4.03.06	11/01/87 11/01/12	61,000 90,500	151,500	
10	3204 36	AFFORDABLE HOUSING 1SF-RANCH 50X100 .1148 AC	15D	COMMUNITY ASSET PRESERVATION CORP 108 CHURCH ST NEW BRUNSWICK, NJ 201 SO. 7TH AVE	08901 / 32	20	15	997	54:04-03.06	11/25/19	45,700 44,000	89,700	
11	3205 21	VACANT LAND VACANT SEW EASE 57X112 .1466 AC	15C	BOROUGH OF HIGHLAND PARK 221 SO. 5TH. AVE HIGHLAND PARK NJ SO. 8TH AVE.	08904 / 32	01	02	701	54:04-03.03		27,800 0	27,800	
12	3206 4	VACANT LAND REAR VACANT LOT 100X100 .2296 AC	15C	BOROUGH OF HIGHLAND PARK 221 SO. 5TH. AVE. HIGHLAND PARK, NJ SO. 10TH AVE	08904 / 32	04	01	095	54:04-03.03		47,100 0	47,100	
13	3206 11	VACANT LAND LAND -REAR 25X100 .0574 AC	15C	BOROUGH OF HIGHLAND PARK 221 SO.5TH. AVE. HIGHLAND PARK, NJ BENNER ST.	08904 / 32	04	01	095	54:04-03.03		29,600 0	29,600	
14	3301 76	VACANT LAND BORO LAND 75X118.83 .2046 AC	15C	BOROUGH OF HIGHLAND PARK 221 SO. 5TH. AVE. HIGHLAND PARK, NJ 603 SO. 6TH AVE	08904 / 33	04	01	095	54:04-03.03		88,000 0	88,000	
Page Totals											1,976,800 10,864,100	12,840,900	

1	2	3		4		5			6	7	8		9	10
Line	Block No Lot No. Qualification Account	Name of Facility Building Description Land Dimensions	Prop Class	Owner's Name Address City State Property Location	Billing Code Zip Code Zoning / Tax Map	Identification Code			Statue Under Which Exemption Claimed	Filing Date Of Statement NJSA 54:4-4.4	Land Improvement		Total Exempt Value	Special Tax Codes
						Own er	Purp ose	Desc			<u>100% Value</u> Assessed Value	<u>100% Value</u> Assessed Value		
1	3301 77	VACANT LAND BORO LAND 100X118.83 .2728 AC	15C	BOROUGH OF HIGHLAND PARK 221 SO. 5TH. AVE. HIGHLAND PARK, NJ 609 SO. 6TH AVE	08904 / 33	04	01	095	54:04-03.03		105,700 0	105,700		
2	3301 78	VACANT LAND BORO LAND 100X118.83 .2728 AC	15C	BOROUGH OF HIGHLAND PARK 221 SO. 5TH. AVE. HIGHLAND PARK, NJ 617 SO. 6TH AVE	08904 / 33	04	01	095	54:04-03.03		100,400 0	100,400		
3	3301 79	VACANT LAND VACANT LAND 100X118.83 .2728 AC	15C	BOROUGH OF HIGHLAND PARK 221 SO. 5TH. AVE. HIGHLAND PARK, NJ 703 SO. 6TH AVE	08904 / 33	04	01	095	54:04-03.03		105,700 0	105,700		
4	3301 80	VACANT LAND VACANT LAND 100X118.83 .2728 AC	15C	BOROUGH OF HIGHLAND PARK 221 SO. 5TH. AVE. HIGHLAND PARK, NJ 711 SO. 6TH AVE	08904 / 33	04	01	095	54:04-03.03		105,700 0	105,700		
5	3301 81	VACANT LAND VACANT LAND 100X118 .2709 AC	15C	BOROUGH OF HIGHLAND PARK 221 SO. 5TH. AVE. HIGHLAND PARK, NJ 711 SO. 5TH AVE	08904 / 33	04	01	095	54:04-03.03		105,700 0	105,700		
6	3302 30	VACANT LAND BORO LAND 100X100 .2296 AC	15C	BOROUGH OF HIGHLAND PARK 221 SO. 5TH. AVE. HIGHLAND PARK, NJ SO. 6TH AVE	08904 / 33	04	01	095	54:04-03.03		99,800 0	99,800		
7	3302 31	VACANT LAND VACANT LAND 100X100 .2296 AC	15C	BOROUGH OF HIGHLAND PARK 221 SO. 5TH. AVE. HIGHLAND PARK, NJ SO. 7TH AVE	08904 / 33	04	01	095	54:04-03.03		99,800 0	99,800		
8	3302 32	VACANT LAND BORO LAND 100X100 .2296 AC	15C	BOROUGH OF HIGHLAND PARK 221 SO. 5TH. AVE. HIGHLAND PARK, NJ SO. 6TH AVE	08904 / 33	04	01	095	54 04-03.03		99,800 0	99,800		
9	3302 33	VACANT LAND BORO LAND 100X100 .2296 AC	15C	BOROUGH OF HIGHLAND PARK 221 SO. 5TH. AVE. HIGHLAND PARK, NJ SO. 7TH AVE	08904 / 33	04	01	095	54 04-03.03		99,800 0	99,800		
10	3303 41	VACANT LAND 200X600 2,7548 AC	15C	BOROUGH OF HIGHLAND PARK 221 SO. 5TH. AVE. HIGHLAND PARK, NJ 448 DONALDSON ST	08904 / 33	04	01	095	54:4-25		1,197,600 0	1,197,600		
11	3502 2	VACANT LAND VACANT LAND 39X44 TRI .0394 AC	15C	BOROUGH OF HIGHLAND PARK 221 SO. 5TH AVE. HIGHLAND PARK, NJ CROWELLS & SO. 11TH AVE	08904 / 35	04	01	095	54:04-03.03		23,200 0	23,200		
12	3603 15.11	CONDO COMMON ELEMENT COMMON ELEMENT .94 AC .9400 AC	15F	HAMBLETONIAN PARK CONDO ASSOC INZA STREET HIGHLAND PARK, NJ INZA ST.	08904 / 3601	24	21	990	NJSA 46:8B		0 0	0		
13	3605 18	KARSEY ST PARK KARSEY ST.PARK 275 X 75 .4735 AC	15C	BOROUGH OF HIGHLAND PARK-KARSEY PK 221 SO. 5TH. AVE. HIGHLAND PARK, NJ HILTON ST.	08904 / 36	04	01	086	54:04-03.03		100,400 8,000	108,400		
14	3605 31	KARSEY ST PARK KARSEY ST.PARK 275 X 75 .4735 AC	15C	BOROUGH OF HIGHLAND PARK-KARSEY PK 221 SO. 5TH. AVE. HIGHLAND PARK, NJ KARSEY ST.	08904 / 36	04	01	095	54:04-03.03		98,100 0	98,100		
Page Totals											2,341,700 8,000	2,349,700		

1	2	3		4		5			6	7	8	9	10
Line	Block No Lot No. Qualification Account	Name of Facility Building Description Land Dimensions	Prop Class	Owner's Name Address City State Property Location	Billing Code Zip Code Zoning / Tax Map	Identification Code			Statue Under Which Exemption Claimed	Filing Date Of Statement NJSA 54:4-4.4	Land Improvement <u>100% Value</u> Assessed Value	Total Exempt Value <u>100% Value</u> Assessed Value	Special Tax Codes
						Own	Purp	er					
1	3702 24	AFFORDABLE HOUSING 2SF-2FAM 35X150 .1205 AC	15D	COMMUNITY ASSET PRESERVATION CORP 108 CHURCH ST NEW BRUNSWICK, NJ 89 WOODBRIDGE AVE.	08901 / 37	20	15	997	54:04-03.06	11/25/19	69,200 56,200	125,400	
2	3804 13	WIDOW - DISABLED VET 2SF 35X100 .0803 AC	15F	GAULT,NANCY L. 1136 RARITAN AVE. HIGHLAND PARK NJ 1136 RARITAN AVE.	08904 / 38	24	04	098	54:04-03.30	01/01/89 12/23/19	56,900 46,700	103,600	
3	3807 4	SQUAD PARKNG LOT SQUAD PARK LOT 60 X 90 .1240 AC	15C	BOROUGH OF HIGHLAND PARK-FIRST AID 221 SO. 5TH. AVE. HIGHLAND PARK, NJ MCCALLUM PL.	08904 / 38	04	01	780	54:04-03.03		56,200 6,400	62,600	
4	3807 6	RESCUE SQUAD 15B 1ST AID 60X90 .1240 AC	15D	BOROUGH OF HIGHLAND PARK-FIRST AID 128 SO. 11TH AVE HIGHLAND PARK, NJ 128 SO. 11TH AVE.	08904 / 38	20	04	313	54:04-03.03		54,900 134,700	189,600	
5	3808 2	180X604:SCHOOL 180 X 140 .5785 AC	15A	IRVING SCHOOL C/O BOARD OF ED 435 MANSFIELD ST. HIGHLAND PARK, NJ 121 SO. 11TH AVE	08904 / 38	04	03	353	54:04-03.03		372,500 2,000,400	2,372,900	
6	3809 25	AFFORDABLE HOUSING 2S-2FAM LOW/MOD 50X100 .1148 AC	15D	REFORMED CHURCH OF HIGHLAND PARK 19-21 SO 2ND AVE HIGHLAND PARK, NJ 212 AMHERST ST.	08904 / 38	20	15	997	54:04-03.06	10/28/19	48,600 74,700	123,300	
7	3809 30 C	PUBLIC WORKS LAND VACANT LAND 34X132 AVG. .1030 AC	15C	BOROUGH OF HIGHLAND PARK 221 SO. 5TH. AVE. HIGHLAND PARK, NJ 133 WOODBRIDGE AVE	08904 / 38	04	01	095	54:04-03.03		37,100 0	37,100	
8	3902 31	RETARDED CITIZENS 1SF-RANCH 42X84 25X84 .0646 AC	15D	ASSOC FOR RETARDED CITIZENS- MC INC 219 BLACK HORSE LANE #1 NO. BRUNSWICK, NJ 136 EXETER ST.	08902 / 40	20	04	997	54:4.03.06	02/28/03 12/23/19	50,000 71,900	121,900	

Page Totals

745,400
2,391,000

3,136,400

Page No.	Land Value	Improvement Value	Exemption Amount	Net Taxable Value	Deduction Summary						Billed 1st Half
					Senior Citizen	Surviving Spouse	Disabled Person	Veteran	Widow		
1	6,799,500	18,205,800	0	25,005,300	0	0	0	0	0	0	1,064,475.63
2	910,000	2,282,300	0	3,192,300	0	0	0	0	0	0	135,896.27
3	780,000	1,727,400	0	2,507,400	0	0	0	0	0	0	106,740.05
4	620,000	1,211,300	0	1,831,300	0	0	0	0	0	0	77,958.46
5	770,000	1,562,100	0	2,332,100	0	0	0	0	0	0	99,277.54
6	650,000	1,201,900	0	1,851,900	0	0	0	0	0	0	78,835.42
7	661,700	1,352,600	0	2,014,300	0	0	0	0	0	0	85,748.75
8	793,800	1,193,400	0	1,987,200	0	0	0	0	0	0	84,595.12
9	2,478,600	4,593,600	0	7,072,200	0	0	0	0	0	0	301,063.57
10	1,535,200	3,826,900	0	5,362,100	0	0	0	0	0	0	228,264.61
11	1,788,600	2,196,200	0	3,984,800	0	0	0	0	0	0	182,403.97
12	1,895,600	2,260,400	0	4,156,000	0	0	0	0	0	0	176,920.96
13	1,596,100	2,308,500	0	3,904,600	0	0	0	0	0	0	166,218.85
14	1,711,700	746,600	0	2,458,300	0	0	0	0	0	0	102,295.75
15	1,298,500	1,093,400	0	2,391,900	0	0	0	0	1	250	101,851.46
16	1,320,000	1,182,800	0	2,502,800	0	0	0	0	0	0	108,157.65
17	1,302,000	1,203,700	0	2,505,700	0	0	0	0	0	0	105,905.67
18	731,500	1,137,900	0	1,869,400	0	0	0	0	1	250	79,353.23
19	700,000	1,421,800	0	2,121,800	0	0	0	0	0	0	90,027.07
20	700,000	1,201,100	0	1,901,100	0	0	0	0	0	0	80,640.38
21	700,000	296,500	0	996,500	0	0	0	0	0	0	42,421.01
22	700,000	411,000	0	1,111,000	0	0	0	0	0	0	47,295.28
23	700,000	1,521,800	0	2,221,800	0	0	0	0	0	0	94,582.06
24	622,600	1,066,600	0	1,689,200	0	0	0	0	0	0	71,896.51
25	617,300	1,277,600	0	1,894,900	0	0	0	0	0	0	80,665.94
26	1,411,900	2,184,600	0	3,596,500	0	0	0	0	0	0	164,050.50
27	1,161,900	841,500	0	2,003,400	0	0	0	0	0	0	85,284.77
28	1,228,100	1,577,700	0	2,805,800	0	0	0	0	0	0	121,378.79
29	503,200	562,300	0	1,065,500	0	0	0	0	0	0	44,532.49
30	989,500	1,410,800	0	2,400,300	0	0	0	0	0	0	101,925.38
31	909,100	2,127,300	0	3,036,400	0	0	0	0	0	0	129,259.58
32	840,000	2,027,100	0	2,867,100	0	0	0	0	0	0	122,052.48
33	840,000	1,898,100	0	2,738,100	0	0	0	0	0	0	116,560.95
34	840,000	1,974,400	0	2,814,400	0	0	0	0	0	0	119,809.05
35	840,000	1,710,800	0	2,550,800	0	0	0	0	1	250	108,462.59
36	734,600	1,065,200	0	1,799,800	0	0	0	0	0	0	76,617.50
37	1,059,500	1,279,400	0	2,338,900	0	0	0	0	0	0	99,567.00
38	1,206,500	1,091,500	0	2,298,000	0	0	0	0	0	0	97,498.10
39	885,300	944,100	0	1,829,400	0	0	0	0	0	0	77,877.59
40	1,902,800	2,690,100	0	4,592,900	0	0	0	0	0	0	201,079.68
41	1,629,700	1,447,300	0	3,077,000	0	0	0	0	1	250	130,560.68
42	1,489,600	1,275,100	0	2,764,700	0	0	0	0	0	1	117,568.30
43	1,308,800	1,167,100	0	2,475,900	0	0	0	0	0	0	104,845.69
44	1,176,600	1,049,200	0	2,225,800	0	0	0	0	0	0	94,752.33
45	1,300,400	1,137,500	0	2,437,900	0	0	0	0	0	0	103,257.82
46	1,392,300	1,251,800	0	2,644,100	0	0	0	0	0	0	112,086.84
47	1,196,000	997,200	0	2,193,200	0	0	0	0	1	250	93,239.56
48	1,469,800	1,224,000	0	2,693,800	0	0	0	0	0	0	114,223.86
49	1,360,100	1,189,900	0	2,550,000	0	0	0	0	0	0	108,553.54
50	1,303,300	1,261,900	0	2,565,200	0	0	0	0	0	0	107,723.42
51	1,412,100	1,265,300	0	2,677,400	0	0	0	0	0	0	113,976.95
52	1,278,200	1,190,700	0	2,468,900	0	0	0	0	1	250	103,877.79
53	1,324,200	1,383,800	0	2,708,000	0	0	0	0	0	0	114,551.66
54	999,300	1,130,000	0	2,129,300	0	0	0	0	0	0	90,644.35
55	1,183,200	1,259,900	0	2,443,100	0	0	0	0	0	0	103,877.79
56	1,093,200	1,018,000	0	2,111,200	0	0	0	0	0	0	89,873.81
57	977,500	993,500	0	1,971,000	0	0	0	0	0	0	83,905.50
58	1,058,600	1,153,000	0	2,211,600	0	0	0	0	0	0	94,147.84
59	933,400	1,260,900	0	2,194,300	0	0	0	0	0	0	92,132.73
60	853,600	992,700	0	1,846,300	0	0	0	0	0	0	78,597.03
61	1,041,300	1,297,400	0	2,338,700	0	0	0	0	0	0	99,558.50
62	1,084,000	1,371,600	0	2,455,600	0	0	0	0	0	0	104,185.85
63	1,151,200	1,442,700	0	2,593,900	0	0	0	0	0	0	110,422.36
64	1,156,000	1,471,500	0	2,627,500	0	0	0	0	0	0	111,727.72
65	1,028,300	1,439,300	0	2,467,600	0	0	0	0	1	250	104,537.62

Page No.	Land Value	Improvement Value	Exemption Amount	Net Taxable Value	Deduction Summary					Billed 1st Half	
					Senior Citizen	Surviving Spouse	Disabled Person	Veteran	Widow		
66	1,057,900	1,492,100	0	2,550,000	0	0	0	0	0	108,553.54	
67	974,000	1,107,400	0	2,081,400	0	0	0	0	0	88,480.25	
68	995,600	1,183,000	0	2,178,600	0	0	0	1	250	92,618.05	
69	771,800	1,015,900	0	1,787,700	0	0	0	1	250	75,852.40	
70	1,020,800	1,282,800	0	2,303,600	0	0	0	0	0	98,064.30	
71	668,200	865,100	0	1,533,300	0	0	0	0	0	64,970.36	
72	646,500	998,800	0	1,645,300	0	0	0	0	1	250	69,000.19
73	1,171,000	1,477,400	0	2,648,400	0	0	0	1	250	113,468.83	
74	1,283,400	1,163,600	0	2,447,000	0	0	0	0	0	105,217.15	
75	989,600	1,271,000	0	2,260,600	0	0	0	0	0	96,046.48	
76	1,238,000	1,630,400	0	2,868,400	0	0	0	1	250	121,473.34	
77	1,247,600	1,079,600	0	2,327,200	0	0	0	0	0	99,068.94	
78	1,263,800	1,369,000	0	2,632,800	0	0	0	0	0	112,078.35	
79	1,331,800	1,035,200	0	2,367,000	0	0	0	0	1	250	100,638.22
80	999,600	818,200	0	1,817,800	0	0	0	0	1	250	77,258.79
81	1,171,200	1,739,800	0	2,911,000	0	0	0	0	0	127,243.68	
82	1,001,000	1,161,300	0	2,162,300	0	0	0	1	250	91,924.17	
83	656,200	827,900	0	1,484,100	0	0	0	0	0	63,295.09	
84	1,277,500	1,373,900	0	2,651,400	0	0	0	0	0	116,712.19	
85	1,112,400	1,141,700	0	2,254,100	0	0	0	0	0	97,719.48	
86	1,136,800	935,800	0	2,072,600	0	0	0	0	0	88,230.63	
87	1,503,000	1,258,700	0	2,761,700	0	0	0	0	0	117,029.23	
88	1,052,400	973,100	0	2,025,500	0	0	0	0	0	86,225.58	
89	1,140,800	874,600	0	2,015,400	0	0	0	0	0	85,795.61	
90	1,015,600	951,500	0	1,967,100	0	0	0	0	0	82,964.72	
91	1,030,100	1,058,300	0	2,088,400	0	0	0	1	250	87,828.90	
92	1,042,900	940,100	0	1,983,000	0	0	0	0	0	83,079.64	
93	1,110,900	1,133,200	0	2,244,100	0	0	0	0	1	250	93,635.45
94	897,600	986,400	0	1,884,000	0	0	0	0	0	80,201.92	
95	1,061,900	1,199,300	0	2,261,200	0	0	0	0	0	95,735.70	
96	1,029,800	1,033,400	0	2,063,200	0	0	0	0	1	250	87,705.47
97	1,018,600	955,300	0	1,973,900	0	0	0	0	0	85,845.48	
98	1,131,100	1,916,300	0	3,047,400	0	0	0	0	0	136,581.44	
99	751,200	1,224,700	0	1,975,900	0	0	0	0	0	82,971.58	
100	938,100	968,500	0	1,906,600	0	0	0	0	0	83,438.06	
101	782,600	983,900	0	1,766,500	0	0	0	0	0	75,199.93	
102	1,638,800	3,283,700	0	4,922,500	0	0	0	2	500	209,300.83	
103	949,600	1,069,900	0	2,019,500	0	0	0	0	0	86,845.86	
104	2,147,700	1,537,700	0	3,685,400	0	0	0	0	0	188,659.69	
105	1,173,200	1,184,900	0	2,358,100	0	0	0	1	250	98,207.21	
106	1,007,300	1,567,100	0	2,574,400	0	0	0	0	0	109,592.25	
107	1,223,400	1,532,600	0	2,756,000	0	0	0	0	0	117,322.96	
108	1,210,500	1,494,000	0	2,704,500	0	0	0	0	0	116,779.61	
109	1,354,000	2,260,700	0	3,614,700	0	0	0	0	0	151,932.36	
110	617,600	644,800	0	1,262,400	0	0	0	0	1	250	53,606.88
111	700,000	756,900	0	1,456,900	0	0	0	1	250	61,895.27	
112	700,000	752,600	0	1,452,600	0	0	0	0	0	61,837.22	
113	700,000	756,900	0	1,456,900	0	0	0	0	0	62,020.27	
114	700,000	792,700	0	1,492,700	0	0	0	0	0	63,544.28	
115	700,000	955,100	0	1,655,100	0	0	0	2	500	70,207.66	
116	1,342,400	1,408,500	0	2,750,900	0	0	0	0	0	117,105.86	
117	2,153,300	4,591,100	0	6,744,400	0	0	0	0	1	250	286,984.14
118	1,201,500	1,297,600	0	2,499,100	0	0	0	0	0	106,386.73	
119	938,700	1,000,400	0	1,939,100	0	0	0	0	0	82,547.53	
120	919,800	1,110,100	0	2,029,900	0	0	0	0	0	86,412.88	
121	454,000	721,800	0	1,175,800	0	0	0	0	1	250	49,928.82
122	280,000	357,900	0	637,900	0	0	0	0	0	27,155.43	
123	280,000	345,600	0	625,600	0	0	0	1	250	26,631.81	
124	280,000	347,700	0	627,700	0	0	0	1	250	26,596.21	
125	280,000	353,700	0	633,700	0	0	0	0	0	26,976.63	
126	497,900	583,600	0	1,081,500	1	250	0	0	0	45,914.48	
127	1,710,000	5,657,200	0	7,367,200	0	0	0	0	0	313,621.74	
128	973,900	1,629,000	0	2,602,900	0	0	0	0	0	110,805.47	
129	1,044,500	1,095,100	0	2,139,600	0	0	0	0	0	90,222.87	
130	982,800	1,054,200	0	2,037,000	0	0	0	0	0	88,599.79	

Page No.	Land Value	Improvement Value	Exemption Amount	Net Taxable Value	Deduction Summary					Billed 1st Half
					Senior Citizen	Surviving Spouse	Disabled Person	Veteran	Widow	
131	838,500	887,700	0	1,726,200	0	0	0	0	0	73,484.36
132	885,600	1,031,400	0	1,917,000	0	0	0	0	1 250	81,481.71
133	999,300	1,162,400	0	2,161,700	0	0	0	0	0	92,023.60
134	940,700	1,103,700	0	2,044,400	0	0	0	0	0	87,030.14
135	993,500	1,187,800	0	2,181,300	0	0	0	0	0	90,844.39
136	1,603,600	1,155,900	0	2,759,500	0	0	0	0	0	120,552.89
137	921,000	937,000	0	1,858,000	0	0	0	0	1 250	78,845.10
138	809,300	971,000	0	1,780,300	0	0	0	1 250	0	75,998.45
139	1,145,000	1,050,600	0	2,195,600	0	0	0	1 250	0	96,171.13
140	930,100	1,149,100	0	2,079,200	0	0	0	0	0	89,243.87
141	565,800	787,200	0	1,353,000	0	0	0	0	0	58,982.92
142	895,100	899,900	0	1,795,000	0	0	0	0	0	76,413.19
143	1,153,600	1,518,300	0	2,671,900	0	0	0	0	0	113,742.82
144	973,900	804,900	0	1,778,800	0	0	0	0	1 250	75,598.54
145	1,105,700	1,204,200	0	2,309,900	0	0	0	1 250	0	98,207.50
146	967,500	791,100	0	1,758,600	0	0	0	0	0	74,863.62
147	638,100	695,000	0	1,333,100	0	0	0	0	0	55,975.31
148	602,600	603,800	0	1,206,400	0	0	0	0	0	51,356.49
149	505,400	556,300	0	1,061,700	0	0	0	0	0	45,196.61
150	972,500	887,700	0	1,860,200	0	0	0	1 250	0	77,880.31
151	953,300	949,700	0	1,903,000	0	0	0	0	0	81,010.71
152	957,800	1,077,200	0	2,035,000	0	0	0	0	0	86,629.99
153	1,118,500	1,544,700	0	2,663,200	0	0	0	0	0	113,372.47
154	988,400	977,400	0	1,965,800	0	0	0	0	0	81,989.87
155	723,700	813,500	0	1,537,200	0	0	0	0	0	65,438.62
156	1,113,100	2,000,800	0	3,113,900	0	0	0	0	0	132,558.76
157	1,275,400	2,102,900	0	3,378,300	0	0	0	0	0	143,503.49
158	879,700	883,600	0	1,763,300	0	0	0	0	0	75,063.74
159	959,700	1,039,100	0	1,998,800	0	0	0	0	0	85,088.94
160	978,200	1,534,300	0	2,512,500	0	0	0	0	0	106,957.16
161	1,022,400	1,490,200	0	2,512,600	0	0	0	1 250	0	106,836.43
162	1,008,300	1,271,700	0	2,280,000	0	0	0	1 250	0	96,934.62
163	1,007,000	1,057,000	0	2,064,000	0	0	0	0	0	87,864.52
164	1,038,500	1,220,700	0	2,259,200	0	0	0	1 250	0	95,321.23
165	1,024,100	1,132,800	0	2,156,900	0	0	0	1 250	0	90,919.51
166	1,113,100	1,358,900	0	2,472,000	0	0	0	1 250	0	101,515.16
167	982,800	962,900	0	1,945,700	0	0	0	1 250	0	82,703.50
168	1,213,700	1,602,900	0	2,816,600	0	0	0	0	0	120,324.15
169	1,126,000	1,226,300	0	2,352,300	0	0	0	0	0	99,017.85
170	1,117,700	1,471,100	0	2,588,800	0	0	0	1 250	0	110,080.26
171	873,100	806,400	0	1,679,500	0	0	0	0	0	70,146.89
172	866,500	807,600	0	1,674,100	0	0	0	0	0	71,266.47
173	959,400	1,082,200	0	2,041,600	0	0	0	0	0	86,910.95
174	1,060,900	1,068,500	0	2,129,400	0	0	0	1 250	0	90,387.37
175	956,000	1,040,100	0	1,996,100	0	0	0	0	0	84,974.02
176	1,016,500	987,400	0	2,003,900	0	0	0	0	0	85,306.08
177	1,079,600	998,800	0	2,078,400	0	0	0	0	0	88,352.51
178	1,054,800	842,800	0	1,897,600	0	0	0	1 250	0	79,693.79
179	994,100	1,061,400	0	2,055,500	0	0	0	0	0	87,502.66
180	1,080,000	943,500	0	2,023,500	0	0	0	0	0	86,140.43
181	973,700	1,123,400	0	2,097,100	0	0	0	0	0	89,273.58
182	1,037,800	1,070,800	0	2,108,600	0	0	0	1 250	0	89,763.13
183	841,200	670,700	0	1,511,900	0	0	0	0	0	64,361.62
184	877,500	1,183,100	0	2,060,600	0	0	0	0	0	96,225.25
185	972,900	1,150,600	0	2,123,500	0	0	0	0	0	90,397.42
186	812,900	835,100	0	1,648,000	0	0	0	0	0	70,155.38
187	864,800	992,800	0	1,857,600	0	0	0	0	0	79,078.06
188	924,700	1,234,900	0	2,159,600	0	0	0	1 250	0	91,809.19
189	915,100	1,170,000	0	2,085,100	0	0	0	0	0	88,762.73
190	988,100	1,623,300	0	2,611,400	0	0	0	0	0	120,356.60
191	2,223,000	4,269,900	0	6,492,900	0	0	0	0	0	288,461.70
192	645,700	1,179,200	0	1,824,900	1 250	0	0	0	0	76,948.02
193	898,400	1,882,000	0	2,780,400	0	0	0	0	0	118,574.51
194	920,700	937,200	0	1,857,900	0	0	0	0	0	79,090.83
195	845,600	858,400	0	1,704,000	0	0	0	0	0	72,539.32

Page No.	Land Value	Improvement Value	Exemption Amount	Net Taxable Value	-----		Deduction Summary			Billed 1st Half
					Senior Citizen	Surviving Spouse	Disabled Person	Veteran	Widow	
196	748,500	880,400	0	1,628,900	0	0	0	0	0	68,222.70
197	615,500	913,100	0	1,528,600	0	0	0	0	0	65,072.54
198	538,900	762,500	0	1,301,400	0	0	0	0	0	54,796.14
199	1,215,600	1,707,000	0	2,922,600	0	0	0	0	0	128,824.11
200	1,379,900	2,183,800	0	3,563,700	0	0	0	0	0	157,019.39
201	618,500	935,900	0	1,554,400	0	0	0	0	0	66,170.84
202	589,600	1,082,600	0	1,672,200	0	0	0	1 250	0	71,060.61
203	552,600	884,900	0	1,437,500	0	0	0	0	1 250	61,069.42
204	627,300	1,188,400	0	1,815,700	0	0	0	0	0	77,294.37
205	280,800	332,600	0	613,400	0	0	0	0	1 250	25,987.43
206	889,600	1,068,300	0	1,957,900	0	0	0	0	0	82,751.86
207	713,700	696,800	0	1,410,500	0	0	0	0	0	60,045.01
208	771,300	1,363,600	0	2,134,900	0	0	0	0	0	90,080.87
209	659,100	776,700	0	1,435,800	0	0	0	0	0	61,122.03
210	697,600	1,049,100	0	1,746,700	0	0	0	0	0	74,301.71
211	862,900	510,600	0	1,373,500	0	0	0	0	0	58,469.92
212	640,600	713,700	0	1,354,300	0	0	0	0	0	57,652.56
213	819,700	3,065,700	0	3,885,400	0	0	0	0	0	165,401.49
214	604,500	744,600	0	1,349,100	0	0	0	0	0	57,431.22
215	597,600	925,300	0	1,522,900	0	0	0	0	1 250	64,704.88
216	636,600	1,253,900	0	1,890,500	0	0	0	0	0	79,529.31
217	750,400	1,964,700	0	2,715,100	0	0	0	0	0	115,581.84
218	582,000	717,900	0	1,299,900	0	0	0	0	1 250	54,283.74
219	1,789,600	4,555,800	0	6,345,400	0	0	0	0	0	270,829.63
220	745,200	846,100	0	1,591,300	0	0	0	0	0	68,851.94
221	639,200	1,122,400	0	1,761,600	0	0	0	0	0	77,886.10
222	850,700	889,300	0	1,740,000	0	0	0	0	0	73,775.13
223	432,700	653,000	0	1,085,700	0	0	0	0	0	45,558.45
224	749,500	718,600	0	1,468,100	0	0	0	1 250	0	62,372.05
225	597,000	862,100	0	1,459,100	1 250	0	0	0	0	61,988.92
226	748,300	923,600	0	1,671,900	0	0	0	0	1 250	70,852.01
227	436,200	804,600	0	1,240,800	0	0	0	0	0	52,054.63
228	993,800	969,000	0	1,962,800	0	0	0	0	0	83,556.41
229	925,700	1,395,100	0	2,320,800	0	0	0	0	0	98,089.82
230	1,262,200	1,062,200	0	2,324,400	0	0	0	0	1 250	100,986.78
231	1,750,000	2,521,900	0	4,271,900	0	0	0	0	0	184,564.24
232	778,200	964,300	0	1,742,500	0	0	0	0	0	74,178.27
233	799,700	1,037,500	0	1,837,200	0	0	0	0	0	76,166.28
234	726,100	809,000	0	1,535,100	0	0	0	0	1 250	65,224.25
235	660,500	769,300	0	1,429,800	0	0	0	0	2 500	60,616.62
236	766,600	655,000	0	1,421,600	0	0	0	1 250	0	61,936.50
237	650,000	927,100	0	1,577,100	0	0	0	0	1 250	67,012.19
238	567,800	694,600	0	1,262,400	0	0	0	0	0	53,740.39
239	735,400	1,118,100	0	1,853,500	0	0	0	0	0	78,882.24
240	725,200	907,000	0	1,632,200	0	0	0	0	0	69,389.15
241	785,400	1,075,000	0	1,860,400	0	0	0	1 250	0	79,072.26
242	738,200	956,200	0	1,694,400	0	0	0	1 250	0	72,005.64
243	718,400	805,800	0	1,524,200	1 250	0	0	2 500	0	63,688.61
244	817,500	941,500	0	1,759,000	0	0	0	0	0	74,497.53
245	801,700	800,000	0	1,601,700	1 250	0	0	0	2 500	67,809.41
246	772,900	857,800	0	1,630,700	0	0	0	1 250	0	68,732.00
247	917,600	879,800	0	1,797,400	0	0	0	0	0	75,855.52
248	921,200	895,800	0	1,817,000	0	0	0	1 250	1 250	77,099.72
249	1,241,400	996,000	0	2,237,400	0	0	0	0	0	95,246.15
250	1,118,800	1,004,500	0	2,123,300	2 500	0	0	2 500	0	89,888.93
251	756,500	920,000	0	1,676,500	0	0	0	0	0	71,236.67
252	843,700	851,400	0	1,695,100	0	0	0	1 250	0	72,035.44
253	1,236,600	1,499,100	0	2,735,700	0	0	0	0	0	115,384.13
254	678,800	1,052,200	0	1,731,000	0	0	0	0	0	72,420.12
255	714,400	1,114,900	0	1,829,300	0	0	0	0	0	77,873.33
256	750,800	1,048,100	0	1,798,900	0	0	0	0	0	76,579.21
257	694,700	832,500	0	1,527,200	0	0	0	2 500	0	64,486.25
258	821,500	1,121,000	0	1,942,500	0	0	0	1 250	0	82,692.25
259	461,100	594,200	0	1,055,300	0	0	0	0	0	44,924.15
District Totals	257,862,800	336,206,000	0	594,068,800	7 1,750	0 0	1 250	51 12,750	27 6,750	25,372,488.83

Page No.	Land Value	Improvement Value	Exemption Amount	Net Taxable Value
1	268,600	0	0	268,600
District Total	268,600	0	0	268,600

<u>Page No.</u>	<u>Reported Depreciated Book Value</u>	<u>Tangible Value of Tangible Personal Property</u>	<u>Billed 1st Half</u>
1	100	41	1.75
District Total	100	41	1.75

Page No.	Land Value	Improvement Value	Exemption Amount	Net Taxable Value
1	15,881,500	230,400	0	16,111,900
2	1,999,100	160,500	0	2,159,600
3	4,241,000	11,719,100	0	15,960,100
4	1,796,200	3,640,500	0	5,436,700
5	19,047,600	1,522,500	0	20,570,100
6	1,234,800	2,722,000	0	3,956,800
7	2,711,000	8,025,200	0	10,736,200
8	1,976,800	10,864,100	0	12,840,900
9	2,341,700	8,000	0	2,349,700
10	745,400	2,391,000	0	3,136,400
District Total	51,975,100	41,283,300	0	93,258,400

2022 Tax List Page Totals Report - Special Taxes
 ** Tax Code S01 **

Taxing District 07 Highland Park

12 Middlesex County Page 1

Page No.	Ratables Net Value	Railroads Net Value	Public Utility Net Value	Exempts Net Value
28	900,400			
40	2,586,000			
74	487,600			
76	737,200			
81	1,545,300			
83	203,600			
84	1,787,000			
97	844,900			
98	2,399,400			
99	339,800			
100	1,334,900			
103	407,300			
104	3,562,400			702,800
105	258,000			
108	299,700			
130	876,600			
136	1,433,000			
138	156,300			
139	1,316,000			
140	340,600			
141	644,500			
190	1,519,900			
191	5,608,800			
193	99,000			
199	2,050,700			
200	2,471,000			
219	520,400			
220	516,400			
222	168,900			
230	1,005,600			
231	1,260,200			
236	640,900			
253	142,400			
District Totals	38,464,700	0	0	702,800